



STATISTICAL INFORMATION

2024



NORTHERN PROVINCE



PROVINCIAL STATISTICAL INFORMATION - 2024

Chief Secretary's Secretariat
Office of the Deputy Chief Secretary - Planning
Northern Province

Tel : 021 223 0451

Fax : 021 223 0354

Email : northplanning@gmail.com

Website : www.np.gov.lk

Publication : *Provincial Statistical Information - 2024*

Edition : 15th Edition

Preface



With great pleasure, I hereby convey my appreciation and commendation on publication of Statistical Information- Northern Province 2024, that is recorded as 14th Publication of the Northern Province.

Generally, data and information related to the development plan and its progress need to be made available for relevant organizations through a Statistical Hand Book. That hand book should be consisted with overall information and data those are distinctly described the key features and essential activities with impacts, is demonstrated the well-structured administrative functions as well effective management of planning, financial and other overall specified achievements and goals of the related institutions.

In this way, the 14th publication of Statistical Information - 2024 of NPC comprises significant performances of the Provincial Ministries and Departments of NP for the year 2023, compiled methodically with the sector wise details & data , provided by all Provincial Authorities, District Secretaries, Institutions / Agencies of Utility Services, Experts of University of Jaffna, and other Higher Educational Institutions .

Along with the general elementary details of NPC, this handbook provides the completed development activities for major sectors, as per guidelines of Finance Commission, National Budget Department and related Line Ministry , aimed to fulfill the vision of the Government of Sri Lanka., adopted with integrated development approaching on sectoral priority basis, ensured on economic feasibility, sustainable development goals and streaming self - prosperity of Provincial Council.

All the Authorities of Ministries and Departments of Northern Provincial Council have dedicatedly served much, adhere to the national wise policy components and sub components under each sector to enhance Key Performance Indicators (KPI) and increase provincial contribution to the Gross Domestic Product of Sri Lanka, as we are in responsible to manage the expenditures for public utility services , provided by the LAs as well promoting livelihood of vulnerable families.

According to the guidelines for annual development plan of the Finance Commission, the limited budgetary allocation and utilization for capital needs and priority service delivery under open and accountable mechanism, ensuring value for money, was perfectly adopted in the NPC, adhering to the performance-based budgeting system. Systematic and reliable services of the Provincial Authorities are the cause for this successful task of NPC.

Further, based on the vision and objectives on achieving the SDGs in SL, the NPC has identified the main sectors for increasing the provincial Gross Domestic Product and Foreign Exchange with a coherent set of actions for Promoting Partnership of Micro-Small-Medium-Enterprise Development under PPP model, Enhancing Tourism Facilities, Increasing the usage of Renewable energy in development sectors with the view to increasing local economy and SDG focused investment at national level.

Even though, significant economic disparity and lower performances of NPC are still prevailing as the effects of prolonged three decades of internal- conflict situation resulted in displacement and decline of several incoming generative programs, a significant progress gradually recorded in NPC with full of efforts and strategy on implementing sector wise projects individually / collaboratively by the Provincial Ministries, Departments and Conjoined Institutions.


The Northern Province has a severe shortage of potential sources of Human Resources in all categories. However, Provincial Ministries and Departments are managed to execute and achieve the approved annual development plans at extreme point with the existing overall cadre.

Amidst many challenges and inadequacies, remarkable perspectives and accomplishments in certain major and subcomponents such as promoting nutritional level for school children, young women and decrease of drop-out rate, low- weight birth rate, improving SMEs and marketing channels coupled with frontline PPP, engaging the low-income families and women-headed families under eradicating poverty & self-employment income generating frameworks, rapid resettlement process with facilitating basic infrastructure access focus to reduce number for housing facility, ensuring the welfare of disabled/ differently-abled persons and elders at state / individual registered homes, developing cooperative institutions, MPCS, aiming better public service delivery and linking with banks for soft-loan system and improving infrastructure facilities for the main sectors, have succeeded and it has been recorded along with summary.

In addition, promoting tourism sector under diversified MICE tourism facility, emerging in new trends and frontline service management at the KKS Port, Jaffna International Airport - Palaly, revamping as environmental friendly historical tourist places, modernizing traditional tourist-hub projects linking with commercial level industries as well household level industries are in advancement in an innovative manner in NPC and this will offer great success, yielding good impacts at community level in forthcoming days.

On behalf of all the Provincial Authorities, Executive Officers and other Officers, my heartiest congratulations and appreciation to the Deputy Chief Secretary - Planning, Director - Planning, Deputy Director - Planning and the Officers of the Provincial Planning Secretariat for preparing the Statistical Hand Book - 2024 well in time.

Also hope the Academics Decision Makers, Investors, Development Practitioners, Policy Makers, Researchers, Students and other relevant Parties, those who read and overview this publication in search of exact details, will be satisfied and happy with the Statistical Handbook - 2024.



L. Ilaangovan,
Chief Secretary
Northern Province

L. Ilaangovan
Chief Secretary
Northern Province

Contents

	<u>Page No</u>
Description of the Northern Province	I - V
Profile of the Northern Province	VI - X
Map of the Northern Province	XI
List of Graphs	XII
Abbreviation	XIII
1. Land, Forest & Climate	01 - 09
Land & Forest	
1.1. Major Land Use and Land Cover of Northern Province – 2023	
1.2. Alienation under Land Development Ordinance (LDO)	
1.3. Disposition of lands under State Land Ordinance (SLO)	
1.4. Major Colonization Schemes (Provincial)	
1.5. Middle-Class Colonization Schemes (MCC)	
1.6. Preparation of Grant under Land Development Ordinance (LDO)	
1.7. Regularization of Encroachments (Taken place before 15.06.1995)	
1.8. Details of Grant Preparation, NP	
1.9. Details of Prepared of LDO Permits (2013 - 2022)	
Weather & Climate	
1.10. Monthly Rain falls by District (In mm), NP - 2023	
1.11. Mean Air temperature (In Celsius), NP – 2023	
1.12. Mean Relative Humidity, NP - 2023	
2. Administration	10-37
2.1. Area, GN Divisions, Villages by DS Divisions, NP - 2023	
2.2. Local Authorities functioning by District, NP - 2023	
2.3. Detail of Local Authorities by location and District, NP - 2023	
2.4. Area, Services, Institution of Local Authorities, NP – 2023	
2.4.1. Jaffna District	
2.4.2. Kilinochchi District	
2.4.3. Mullaitivu District	
2.4.4. Mannar District	

2.4.5.	Vavuniya District	
2.5.	Revenue of Local Authorities, NP – 2023	
2.5.1.	Jaffna District	
2.5.2.	Kilinochchi District	
2.5.3.	Mullaitivu District	
2.5.4.	Mannar District	
2.5.5.	Vavuniya District	
2.6.	Places of Worships by DS Division, NP - 2023	
2.7.	Details of Community-Based Organizations by DS Divisions, NP - 2023	
2.8.	Registered commercial places by DS Division, NP - 2023	
2.9.	Detail of fixed street lamps by Local Authorities, NP - 2023	
2.10.	Details of attractive tourist places by District, NP - 2023	
2.11.	Accommodation facilities of tourist hotels, NP - 2023	
3.	Population	38-45
3.1.	Population by Age and Gender, NP - 2023	
3.2.	Population by Urban & Rural Area, NP - 2023	
3.3.	Population by Local Authorities, NP - 2023	
3.4.	Birth and Death by Gender, NP - 2023	
3.5.	Population and Population Density by District, NP - 2023	
3.6.	Population by Ethnic Group, NP - 2023	
3.7.	Population by Religious Group, NP – 2023	
3.8.	Details of Economic status of the population, NP - 2023	
3.9.	Details of Families Benefitted through Government Social welfare Programs – 2023	
3.10.	Details of Women Headed families, NP – 2023	
4.	Agriculture	46-55
4.1.	Cultivation programme of paddy - Extent & production, NP - 2023	
4.2.	Target of paddy Land extent, achievements and production Maha 2022/2023 by District, NP	
4.3.	Target of paddy Land extent, achievements and production Yala - 2023 by District, NP	

- 4.4. Achievement of paddy production – 2022/2023 by District, NP
- 4.5. Achievement of the paddy production programme, Yala - 2023 by District, NP
- 4.6. Achievement of paddy production (by irrigation type) – 2023, NP
- 4.7. Cultivation of other field crops extent - Maha 2022/2023, Yala 2023, NP
- 4.8. Crop production extent (Ha) - Maha 2022/2023 by District, NP
- 4.9. Crop production extent (Ha) - Yala 2023 by District, NP
- 4.10. Crop production extent (Ha) Maha 2022/2023 & Yala 2023 by District, NP
- 4.11. The extent of selected fruits by District, NP - 2023
- 4.12. Achievement of vegetable cultivation - Maha 2022/2023 Extent (Ha), NP
- 4.13. Achievement of vegetable cultivation extent (Ha) Yala 2023, NP
- 4.14. Achievement of vegetable cultivation 2022/2023 Maha & Yala 2023, NP
- 4.15. Maize production - Maha 2022/2023 & Yala 2023 by District, NP
- 4.16. Institutions under the purview of the Department of Agriculture, NP - 2023
- 5. **Livestock** **56-70**
- 5.1. Livestock population by District, NP - 2023
- 5.2. Natural breeding by District, NP - 2023
- 5.3. Artificial insemination (AI) by District, NP - 2023
- 5.4. Artificial insemination (AI) by Division, NP - 20122/2023
- 5.5. Distributions of chicks by District, NP - 2023
- 5.6. Detail of milk collection by District, NP 2019 – 2023
- 5.6.1 Details of formal Milk Collection by District NP, 2019 – 2023
- 5.6.2 Details of Informal Milk Collection by District NP, 2019 – 2023
- 5.6.3 Details of Milk Production by District NP, 2019 - 2023
- 5.7. Regional Livestock farm Atchevely - Jaffna District
- 5.7.1 Regional Livestock farm Atchevely - Jaffna District
- 5.7.2 Regional Livestock farm Poonthodam - Vavuniya District
- 5.8. Distribution of Breeding Materials and Cases attended by Range, NP – 2023
- 5.9. Immunization in Cattle & Poultry by Range, NP – 2023
- 5.10. Milk, Egg, Meat & Other Production, NP – 2023

- 5.11. Livestock Farm Families, NP- 2023 Livestock farm families, Jaffna District – 2023
 - 5.11.1 Livestock Farm Families, Jaffna District – 2023
 - 5.11.2 Livestock Farm Families Kilinochchi & Mannar District – 2023
 - 5.11.3 Livestock Farm Families Mullaitivu & Vavuniya Districts - 2023
- 5.12. Performance of Department of Animal Production & Health, NP (2019 - 2023)
- 5.13. Institutions Under Provincial Department of Animal Production & Health, NP - 2023

6. Fisheries 71-88

- 6.1. Fishing families by District, NP - 2018 - 2023
- 6.2. Fishermen cooperative societies by District, NP- 2023
- 6.3. Number of beneficiaries under fisherman pension scheme by District, NP - 2023
- 6.4. Fresh fish production (In Mt) in coastal fisheries by District, NP - 2018 - 2023
- 6.5. Dried fish production by District, NP - 2018 – 2023
- 6.6. Crafts in operation by District, NP - 2023
- 6.7. Ice plants and production capacity, NP - 2023
- 6.8. Fresh water tanks and Reservoirs, NP - 2023
- 6.9. Fishing villages, Jaffna District - 2023
- 6.10. Fishing villages, Kilinochchi District – 2023
- 6.11. Fishing villages, Mullaitivu District - 2023
- 6.12. Fishing villages, Mannar District - 2023
- 6.13. Details of fisheries anchorage points, NP
- 6.14. Coastal Belt, NP (Km)
- 6.15. Details of landing sites, NP - 2023
 - 6.15.1. Details of landing sites, Jaffna District - 2023
 - 6.15.2. Details of landing sites, Kilinochchi District - 2023
 - 6.15.3. Details of landing sites, Mannar District - 2023
 - 6.15.4. Details of landing sites, Mullaitivu District - 2023
- 6.16. Information on freshwater tanks by Districts, NP -2023
- 6.17. Basic statistics of marine fisheries by fishing District, NP - 2023
- 6.18. Details of inland fishing and production, NP - 2023

7. Irrigation 89-94

Major/Medium Tanks, NP

- 7.1. Major/Medium tanks, Kilinochchi District
- 7.2. Major/Medium tanks, Mannar District
- 7.3. Major/Medium tanks, Mullaitivu District
- 7.4. Major/Medium tanks, Vavuniya District
- 7.5. Major/Medium tanks under the National Programme, NP
- 7.6. Minor tanks by District, NP
- 7.7. Saltwater water exclusion scheme, Jaffna District
- 7.8. Details of Damaged tanks, NP - 2023
- 7.9. Details of Lagoon schemes, Jaffna District
- 7.10. Details of Drainage scheme, Jaffna District
- 7.11. Details of River basins, NP

8. Health

95-121

- 8.1. Provisional Indicators of Health Status & Health Services, NP 2023
- 8.2. Key Indicators of Health Sector, NP – 2023
- 8.3. No. of Out Patients Treated by Health Services, NP – 2023
- 8.4. No.of Inpatient Treated by Health Services NP – 2023
- 8.5. Preventive Care Institutions, NP – 2023
- 8.6. Details of Malaria Control, NP – 2023
- 8.7. Birth, Death & Mortality Rates, NP – 2023
- 8.8. Incidence of Selected Notifiable Diseases & Deaths, NP – 2023
- 8.9. Health Institutions by District, NP – 2023
- 8.10. Distribution of Medical Institutions & Beds Strength, NP – 2023
- 8.11. Information of Government Hospitals by DS Divisions, NP – 2023
- 8.12. Distribution of Medical Institutions & Beds Strength of Ayurvedhic Hospitals, NP – 2023
- 8.13. Details of Staff & Patient in Ayurvedic Hospitals, NP – 2023
(Under Provincial Department of Indigenous Medicine, NP)
- 8.14. Ayurvedic Medical facilities by DS Division, NP - 2023

9. Education

122-144

Primary and Secondary Education

- 9.1. Category Of Schools by Educational Division and Educational Zone, NP - 2023
- 9.2. Details Of Schools by Grade - 2023
- 9.3. Category of Schools by functional grade, Gender and District, NP - 2023
- 9.4. Schools By DS Division and Medium of Instruction, NP - 2023
- 9.5. Teachers - Students Ratio by Educational Division and Zone, In Provincial Schools, NP - 2023
- 9.6. Teachers by Major Qualification Category
- 9.7. Students by Provincial, National and Private Schools, NP - 2023
- 9.8. Teachers by DS Division, Functional Grade and Type of Schools, NP - 2023
- 9.9. Details of National Schools, NP - 2023
- 9.10. Details of Private Schools, NP -2023
- 9.11. Details of Temporarily Closed Schools, NP – 2023
- 9.12. Detail of Preschools, Teachers and Students by Educational Division & Educational Zone, NP – 2023
- 9.13. Detail of Preschools Students, Gender by Educational Division & Educational Zone, NP – 2023
- 9.14. Detail of Preschool Medium by Educational Division & Educational Zone, NP – 2023

Tertiary Education

- 9.15. Details of Academic Staff and Undergraduates, University of Jaffna - 2023
- 9.16. Details of Lecturers, Students and Courses, Advance Technological Institute, Jaffna-2023
- 9.17. Details of Lecturers, Students and Courses, University College of Jaffna – 2023
- 9.18. Details of Lecturers, Students and Courses, National College of Education, Jaffna – 2023

10. Sports

145-147

- 10.1. Registered sports clubs by District, NP - 2023
- 10.2. Registered sports clubs by DS Division, NP - 2023
- 10.3. Medals comparison in National Sports Festival, NP - 2020-2023

11. Roads

148 - 171

11.1. Information on "A" & "B" class roads by District, NP

11.2. Information on " C " class roads by District, NP

11.3. Information on " D " class roads by District, NP

11.4. Summary of Rural roads by District, NP

11.5. Detail of Rural roads, NP

11.6. Information on Major roads, NP

11.6.1. Major roads in Jaffna District

11.6.2. Major roads in Kilinochchi District

11.6.3. Major roads in Mullaitivu District

11.6.4. Major roads in Mannar District

11.6.5. Major roads in Vavuniya District

11.7. Information on " C " class Roads

11.7.1. " C " class roads, Jaffna District

11.7.2. " C " class roads, Kilinochchi District

11.7.3. " C " class roads, Mullaitivu District

11.7.4. " C " class roads, Mannar District

11.7.5. " C " class roads, Vavuniya District

11.8. Information of "D" Class Roads by District, NP

11.8.1. " D " class roads, Jaffna District

11.8.2. " D " class roads, Kilinochchi District

11.8.3. " D " class roads, Mullaitivu District

11.8.4. " D " class roads, Mannar District

11.8.5. " D " class roads, Vavuniya District

12. Cooperative Development

172-176

12.1. Type of cooperative societies by ACCD Division, NP - 2023

12.2. Membership of cooperative societies by ACCD Division, NP -2023

12.3. Cooperative operational centers by ACCD Division, NP – 2023

12.4. Registered Cooperative Societies by ACCD Divisions, NP – 2023

- 12.5. Palm production in the Northern Province - 2023
- 12.6. Milk products and sales by ACCD Division, NP – 2023
- 13. Rural Development 177-179**
- 13.1. Summary of RDS and WRDS by District, NP – 2023
- 13.2. Details of RDS by District, NP- 2023
- 13.3. Detail of WRDSs by DS Division, NP – 2023
- 14. Social Service & Probation 180-197**
- Social Service**
- 14.1. Persons with Disabilities by District wise & Type of Disability in NP - 2023
- 14.2. Total of Persons with Disabilities by DS Division, NP – 2023
- 14.3. Beneficiaries Under Social Services Assistance by District, NP – 2023
 - 14.3.1 Jaffna District – 2023
 - 14.3.2 Kilinochchi District – 2023
 - 14.3.3 Vavuniya District – 2023
 - 14.3.4 Mannar District – 2023
 - 14.3.5 Mullaitivu District – 2023
- 14.4. Assistive Devices to Persons with Disabilities, NP – 2023
- 14.5. Persons with Disabilities in Home, NP – 2023
- 14.6. Summary of Government Assistance Recipient in Jaffna District 2019 – 2023
- 14.7. Details of Government Assistance Recipient by Divisional Level Jaffna District – 2023
- 14.8. Summary of Government Assistance Recipient in Kilinochchi District 2019 – 2023
- 14.9. Details of Government Assistance Recipient by Divisional Level, Kilinochchi – 2023
- 14.10. Summary of Government Assistance Recipient in Mannar District - 2019 – 2023
- 14.11. 14.11 Details of Government Assistance Recipient by Divisional Level in Mannar – 2023
- 14.12. 14.12 Summary of Government Assistance Recipient in Mullaitivu District 2019 – 2023
- 14.13. 14.13 Details of Government Assistance Recipient by Divisional Level in Mullaitivu District – 2023
- 14.14. Number of Government Assistance Recipients in Vavuniya District 2019 – 2023
- 14.15. 14.15 Details of Government Assistance Recipient by Divisional Level in Vavuniya District – 2023

- 14.16. Assistance to Elders' Day Care Centers in NP – 2023
- 14.17. Details of Elders' Home, Deaf and Blind Schools Operating in Jaffna District and Number of Inmate - 2023
- 14.18. Details of Women Headed Families by Age, NP – 2023
- 14.19. Details of Women Headed Families by Causes, NP – 2023
- 14.20. Details of Women Headed Families by Causes, Jaffna District – 2023
- 14.21. Details of Women Headed Families by Age, Jaffna District – 2023
- 14.22. Details of Women Headed Families by Age, Kilinochchi District – 2023
- 14.23. Details of Women Headed Families by Causes, Kilinochchi District – 2023
- 14.24. Details of Women Headed Families by Age, Mannar District – 2023
- 14.25. Details of Women Headed Families by Causes, Mannar District – 2023
- 14.26. Details of Women Headed Families by Age, Mullaitivu District - 2023
- 14.27. Details of Women Headed Families by Causes, Mullaitivu District – 2023
- 14.28. Details of Women Headed Families by Age, Vavuniya District – 2023
- 14.29. Details of Women Headed Families by Causes, Vavuniya District – 2023

Probation & Childcare Services

- 14.30. Assistance to Children in Day Care Centers by District and DS Divisions, NP - 2023
- 14.31. Single Parent & Orphan Children Details Under Dept. Monitoring by District, NP- 2023
- 14.32. Reported Cases & Handled by DPCCS, NP - 2023
- 14.33. Other Details of Child related data handle by DPCCS, NP-2023
- 14.34. Destitute Children in Child Development Centre by DS Division, NP - 2023

15. Industries 198-210

- 15.1 Summary of Small, Medium and Large Industries, NP – 2023
 - 15.1.1 Jaffna District
 - 15.1.2 Kilinochchi District
 - 15.1.3 Mullaitivu District
 - 15.1.4 Vavuniya District
 - 15.1.5 Mannar District
- 15.2 Type of Industries and Persons Employed in Jaffna Wise – 2023
 - 15.2.1 Type of Industries and Persons Employed in Jaffna District
 - 15.2.2 Type of Industries and Persons Employed in Kilinochchi District
 - 15.2.3 Type of Industries and Persons Employed in Mullaitivu District

15.2.4 Type of Industries and Persons Employed in Vavuniya District

15.2.5 Type of Industries and Persons Employed in Mannar District

15.3 Manufacturing Industries by D.S Division and Nature of Industry, Jaffna District – 2023

15.4 Manufacturing Industries by D.S Division and Nature of Industry, Kilinochchi – 2023

15.5 Manufacturing Industries by D.S Division and Nature of Industry, Mullaitivu – 2023

15.6 Manufacturing Industries by DS Division and Nature of Industry, Mannar District – 2023

15.7 Registered Commercial Places by DS Division Jaffna District – 2023

15.8 Registered Commercial Places by DS Division Kilinochchi District – 2023

15.9 Registered Commercial Places by DS Division, Mullaitivu District – 2023

15.10 Registered Commercial Places by DS Division, Vavuniya District 2023

16. Utilities

211-232

16.1 Ceylon Petroleum Cooperation

16.1.1 Retails sales by Ceylon Petroleum Cooperation, NP – 2023

16.1.2 Consumer sales by Ceylon Petroleum Cooperation, NP – 2023

16.2 Postal

16.2.1 Post Offices and sub-post offices, NP -2023

16.2.2 Details of post offices, Jaffna District – 2023

16.2.3 Details of post offices, Kilinochchi District – 2023

16.2.4 Details of post offices, Mannar District – 2023

16.2.5 Details of post offices, Mullaitivu District – 2023

16.2.6 Details of post offices, Vavuniya District – 2023

16.3 Revenue Collection

16.3.1 Details of revenue Collection, NP- 2023

16.3.2 Details of revenue Collection, Jaffna District – 2023

16.3.3 Details of revenue Collection, Kilinochchi District – 2023

16.3.4 Details of revenue Collection, Mullaitivu District – 2023

16.3.5 Details of revenue Collection, Mannar District – 2023

16.3.6 Details of revenue Collection, Vavuniya District – 2023

16.3.7 Details of fleet Insurance issued to state vehicles, NP – 2022/2023

16.3.8 Approved garages for the issue of fitness by Department of Motor Traffic, NP – 2023

16.3.9 Collections of vehicle transfer fee and PSV book Fee, NP - 2023

16.4 Banks and Financial Institutions

16.4.1. Details of Banks, NP – 2023

16.4.2 Details of Financial Institutions, NP - 2023

16.5 Housing

16.5.1 Housing Requirement District wise – 2024

16.5.2 No. of Landless Families Jaffna District - 2024

Description of the Northern Province

1. Land and Soil

The Northern Province consists of five districts: Jaffna, Kilinochchi, Mannar, Mullaitivu, and Vavuniya. 34 Divisional Secretariats are consisting of 921 Grama Niladhary Divisions and 34 Local Authorities consisting of One Municipal Council, 5 Urban Councils and 28 Pradhasiya Sabhas administratively rendering services to the public. This covers an area of 8,884 Sq.Km comprising approximately 13.54% of the total land area of the Island.

The land of the region is relatively flat and low elevation towards the coast. Six major soil groups have been identified in the region. The region's dominant soil group is Reddish Brown Earth (RBE). The association of Low Humic Gley (LHG) with RBE soil (92%) is well suited for paddy cultivation. Red Yellow Latesol, Non-Calsic Brown soil and Grumusol exist in Kilinochchi, Jaffna and Mannar areas respectively. The RBE has low organic matter content and the nitrogen and phosphorus status are usually low while potassium status varies from medium to low. These soils are well fortified in calcium and magnesium and have a very good exchange capacity. By tropical standards, these soils could be considered as having a very good chemical quality. The other soil types are alluvial of variable drainage and texture (4%), Rock Knob Plain (2%), Erosion remnants (1%) and Solarized Solonets & Solonchaks (1%).

2. Weather and Climate

Sri Lanka enjoys a typical monsoonal climate. The Northern Province tends to be hot and dry in the dry season (February to September), and moderately cool and wet in the wet season (October to January). The province's climate is of the tropical kind and therefore during monsoons, there is always the chance of a deluge. In the lowlands, the climate is typically tropical with the average temperature around 25° to 32° for the year. However, on the whole, January is the coolest month and May is the hottest month. Relative humidity varies from 75% during the day to 85% at night. The dry zone of Sri Lanka is the north and east of the island and this region is affected by the Northeast monsoon (December to March) and the Southwest monsoon (June to October). It is thought to be dry because most of the rainfall is during the North-East monsoon season. The annual average rainfall is 149.2 mm in the Northern Province. It has two rainy seasons South West Monsoon - May to August, North East Monsoon- November to February.

3. Population

The total population of the Northern Province is 1.275 million in December 2023. 84% of the population are living in rural areas and only 16% of the population are in Urban areas the existence of the Northern Provincial population was very severely devastated in several ways such as loss of lives, multiple displacements, loss of properties and deprivation of economic activities leading to unemployment, poverty and so forth due to the prolonged 30 years of the civil conflict which was ended in May 2009. However, after the end of the

confrontation, the Government has taken tremendous efforts to restore the living standard of the people in the province.

4. Resettlement

According to the statistics provided by the District Secretaries, there are 172,518 families consisting of 574,538 members had been resettled in the province as of December 2023. However, 1,544 displaced families consisting of 4,420 members have to be resettled in their places of origin in the province.

5. Vulnerable Groups

There are 76,358 Women Headed Families living in the province. This figure stipulated that, War Widows – 5,268 Nos; Natural widows, Abandoned and others Widows - 71,090 Nos. Further, 20,412 persons are identified as disabled and 933 orphans also living in the province. These categories of special needy people required more attention to improve their livelihood and standard of living.

6. Un-Employment and Poverty Status

When we compare the unemployment rate with the national, the Northern Province marked 4.4% while the National rate is 5.1% (2021). At the same time, the Poverty Head Count Index of the National was 23.8% (2019) and the Northern Province indicated 14.3% (2019). Northern Province targeted to increase Public Private Partnership to increase employment opportunities. And also pave the way to earning sufficient income. Indicative Annual Development Plan for the year 2023 hopes of anticipating to create small and medium-scale employment opportunities in the Northern Province.

7. Economy

The Northern Province is still predominantly an agricultural region having crops, livestock and fisheries as pivotal sub-sectors, Reflecting the rapid expansion in income generation activities in the province, contributions from the Northern Province to provincial gross domestic product is 4.9% in 2020. The Provincial Contribution to the GDP at the current market price is Rs.730,120 Mn. to the National GDP in 2020. It comprises three main sectors: Agriculture 15.25%, Industry 29.06% and services and others 48.72% of the provincial economy in 2020.

8. Agriculture

Agriculture is the dominant productive sector in the Northern Province. Result of the rapid development of the agriculture sector in the Northern Province. Paddy harvesting reached the level of 338,833 MT in 2023. In an area of 97,455 Ha highlands brought under annual crops, perennial crops and homesteads cultivation in 2023. A remarkable achievement by the Agriculture Sector in 2023 was engaging families in the production of organic fertilizer and usage of organic fertilizer for their crop cultivation, according to the Department of Agriculture, Northern Province. More than 10,000 families are engaged in the production of organic fertilizer and produced 52,971 Mt of fertilizer by Medium scale and Household level producers in the Northern Province in the year 2021.

9. Livestock

The livestock industry is becoming an important sector for entrepreneurs in the Northern Province. This sector is considered an additional source of income for the farming society in the region. Several stakeholders i.e., the government sector, private sector and Non-Governmental Organizations are involved to strengthen the sector through their various projects and programmes. Annual milk production reached 45,946,891 liters and milk collection reached 125,882 liters per day in 2023. Meat products such as chicken reached 21,871 Kg. per day, beef reached 10,756 Kg. per day and mutton reached 4,423 Kg. per day in 2023. The egg production reached 91,567 Nos. per day in 2023. It is believed that the Northern Province can reach self-sufficiency in livestock products.

10. Irrigation

The irrigation sector is one of the interrelated sectors of agriculture and Inland fishing. Therefore, a hundred thousand people in the province are dependent on irrigation for their livelihood activities. This sector plays a vital role in the province. 45 medium irrigation schemes and 9 major irrigation schemes come under the Provincial Irrigation sector. In addition to this, 4 major tanks come under the central administration. There are 1740 tanks and 1605 ponds also under minor irrigation. Nearly 70,195 Ha. irrigable areas facilitated for the agriculture production activities by the Department of Irrigation.

11. Education

The Education sector takes a significant role to produce a knowledge-based society in Sri Lanka. The number of functional schools in Northern Province is 982 out of 1,061 to serve 235,212 students with 18,629 teachers in 2023. 1,582 preschools are functioning with 2,871 teachers and 34,187 students in the province in 2023. Technical Laboratory facilities have been provided to 90 schools in the province. Infrastructure facilities are also continuously provided wherever the requirements are identified through various sources. Therefore, the adult literacy rate increased to 88% and the rate of attendance at schools has also increased to 73% in 2021.

Sports, Early childhood unit and cultural affairs are also included as sub-sectors. Further to secondary and primary education, higher education, tertiary and vocational education centers are also established in the province such as the University of Jaffna, University of Vavuniya, Open University of Sri Lanka, National Colleges of Education, Teachers' Training College, Technical College and Advance Technical Institute being the main educational Institutions in the province.

12. Health

Health is the wealth of our society; this sector takes a prominent role in the province. The sector serves Western medicine and Indigenous medicine to the people in the province. There are one Teaching hospital, 04 Districts General hospitals, 10 Base hospitals, 55 Divisional hospitals 48 Primary medical care units, 239 Gramodaya health centres, one Siddha Ayurveda teaching hospital, 5 District Ayurvedic hospitals, 16 Central Dispensary

of Siddha Medicine, 13 Siddha Rural Hospitals and 63 free Siddha Dispensaries which are serving the province. There are 33 MOH Divisions in the Province. Primary, Secondary health care Institutions, and curative as well as preventive institutions are mainly managed by the Provincial Health Department. Maternal and child health care services have been extended to the peripheral areas and human resource capacities also are strengthened in 2021. As a result, the maternal mortality rate and the infant mortality ratio are reduced to 18.7 and 10.5 respectively. Dengue eradication programmes and local level nutrition intervention programmes, National Kidney Diseases Prevention Programme are being implemented in the province.

13. Natural Resources Development in the Northern Province

The Northern Province is rich in natural resources in its extensive coastal area, its dense forests and its mineral deposits. Forest resources are largely intact despite many decades of conflict and form a considerable percentage of the total forest cover in the country. From extensive dunes in the Jaffna peninsula, to quarry metal and clay for bricks the province is especially rich in mineral resources needed for construction. The land is generally flat and undulating with no significant elevation, however, the highly diverse coastal belt more than compensates. Lagoons, bays, salt flats, wetlands, coral reefs, islands and islets, and estuaries are some of the prominent coastal features that are important both ecologically and economically are also located in the province.

14. Water Resources

The Northern Province does not have a single perennial river, and very limited seasonal streams and rivers. Traditional water storage was through built irrigation tanks. The area belongs to the Dry Zone of Sri Lanka with low annual rainfall. The groundwater surveys done before the conflict indicate that intensive agriculture, especially paddy, cannot be supported without adequate replenishment of surface water storage. Water scarcity is the main constraint in several regions of the province, even for drinking and domestic use. The major tank cascade systems and existing major irrigation schemes (Iranamadu, Giant's Tank, Pavakkulam, Kalmadu) should be closely examined to determine the productive capacity of agriculture and irrigation, plus the quality of drinking water available in the northern districts.

15. Marine and Coastal

With 40% of the country's coastline, the province has immense potential for fisheries, aquaculture and tourism. While the existing marine and lagoon-based fishery industry need to be modernized and reequipped to enable the population to benefit from the rich and under-tapped fishing grounds, new aquaculture-based industries could be established to elevate productivity and offer more livelihood options for young people. The main fishery areas are in Jaffna, Mullaitivu and Mannar Districts. For this purpose, the fishery potential, looming threats and important conservation areas (such as seagrass beds and coral reefs) should be surveyed and mapped so that exploitation of the resource is done within

the limits of sustainability with adequate emphasis on conservation and protection for future use.

16. Mineral Resources

One of the greatest issues of current importance is construction materials. Out of the construction materials required sand and quarry metal are considerably available in the province. In addition, the province has limestone deposits, clay for bricks and tiles and beach mineral sand. Some scientific option for possible oil deposit off the Gulf of Mannar has not been fully explored as yet. A survey of the quantity and quality of building materials available in the north and their extraction capacity is necessary because of the huge demand brought on by reconstruction and development projects that involve large-scale construction.

17. Forests and Wildlife

The North has by far the most extent of dry monsoon forests in any province. The forest cover has remained intact largely despite the conflict and due to the lack of development in the province. Kilinochchi, Mullaitivu and Mannar districts are extensively forested, while Vavuniya is partially in the forest. Jaffna has no significant forest areas.

The important wildlife areas (already gazette) are Wilpattu north, Madhu Road, Giant's Tank, Chundikulam and Kokkilai. But this does not take into consideration new biodiversity hotspots and other ecologically important areas (river catchments, salt marshes, lagoons and estuaries, islands, arid zones of Mannar etc.). Forest and wildlife reproduction is important as an economic resource for forest products (non-timber) and tourism.

18. History and Culture

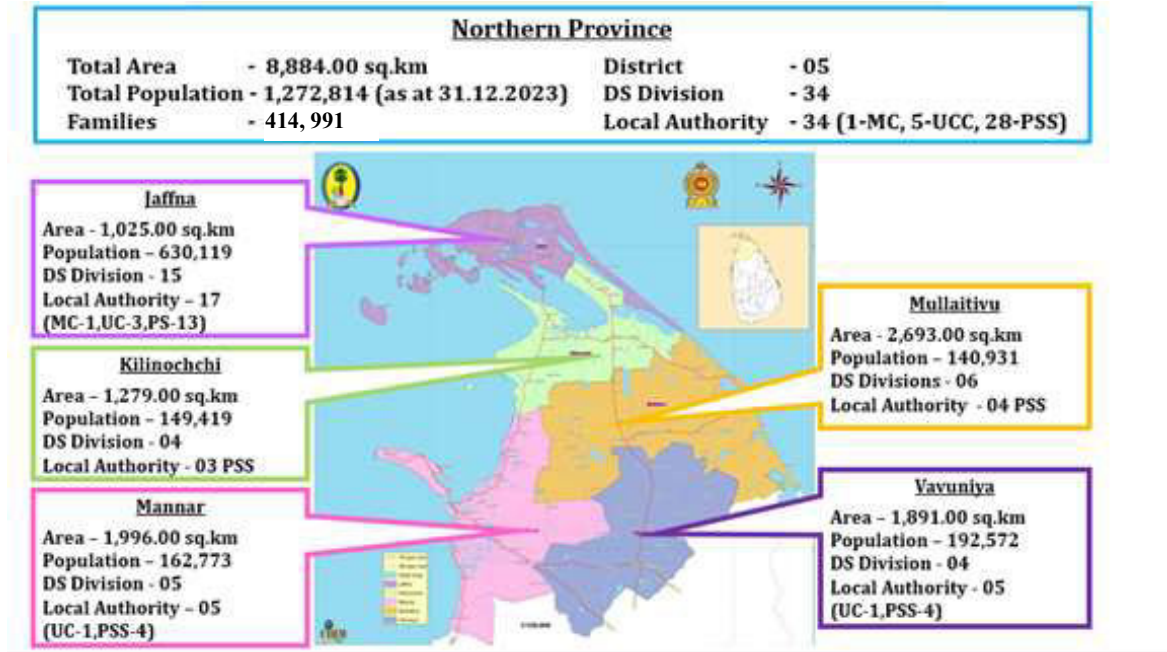
There are many areas in Jaffna and Mannar of exceptional archaeological value. These include ancient temples and sites mentioned in chronicles, sites of pre-historic significance and old churches and temples of high cultural value to the Northern people.

Many of these sites have been recorded in the documentation of the Archaeological Department, but there could be many that are unrecorded and undiscovered. The value addition prospects to local tourism are immense, especially sites such as Thiruketheeswaram (Mannar), Nallur (Jaffna) Nainativu (Jaffna) and Madhu Church (Mannar)

PROFILE

OF THE NORTHERN PROVINCE

1.2.1: Over View of the Province



By Ethnicity

- Tamils - 89.47%
- Muslims - 07.80%
- Sinhalese - 02.68%
- Others - 0.02%

By Religion

- Hindu - 71.49%
- Christians - 17.64%
- Islam - 07.78%
- Buddhist - 2.59%

By Age Group

- Children (0-14) - 20.21%
- Youth (15-24) - 16.10%
- Working Age (15-59) - 64.44%
- Older (60+) - 15.35%

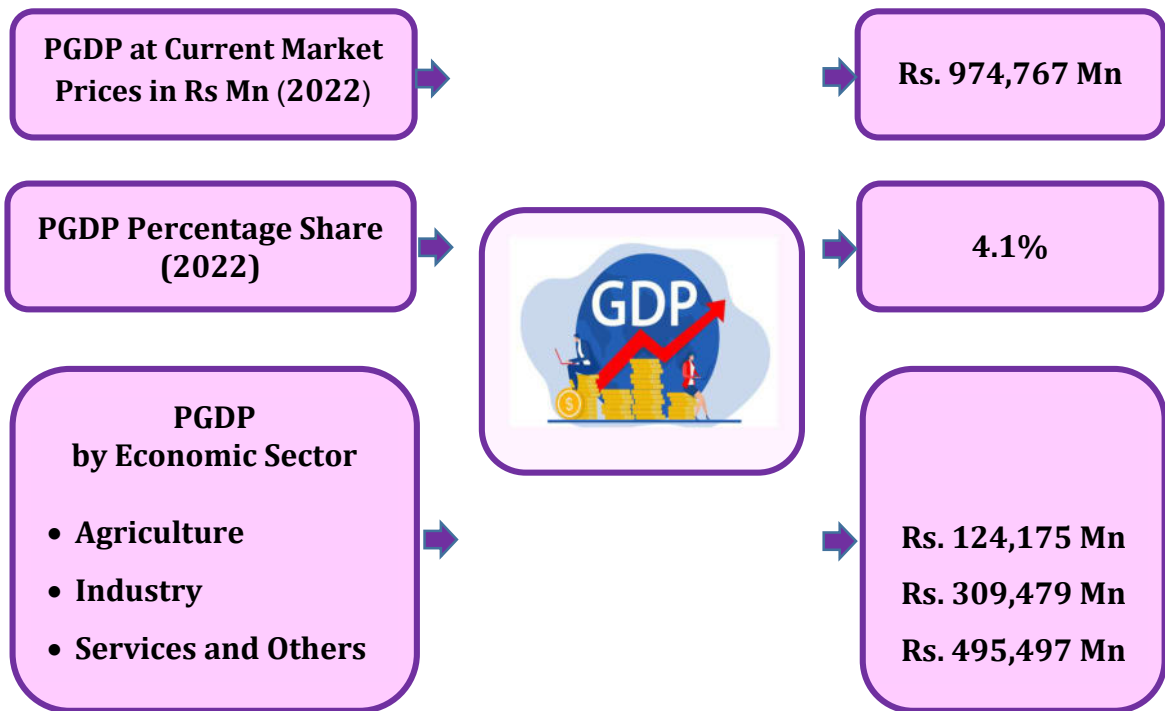
By Sector %

- Urban - 14 %
- Rural - 86 %

Population Distribution by Gender, %

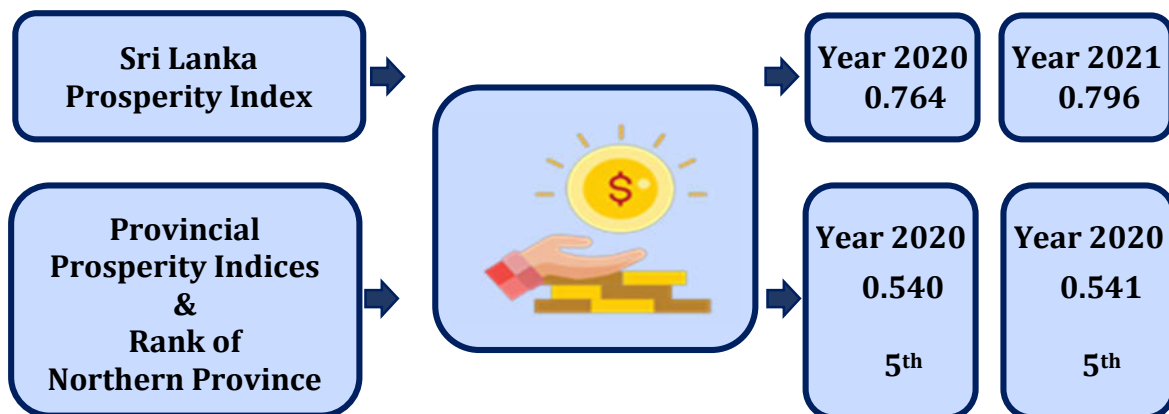
- Male - 49%
- Female - 51%

1.2.2: Provincial Gross Domestic Product (PGDP)



Source: Annual Economic Review – 2023 Central Bank of Sri Lanka

1.2.3: Provincial Prosperity Index



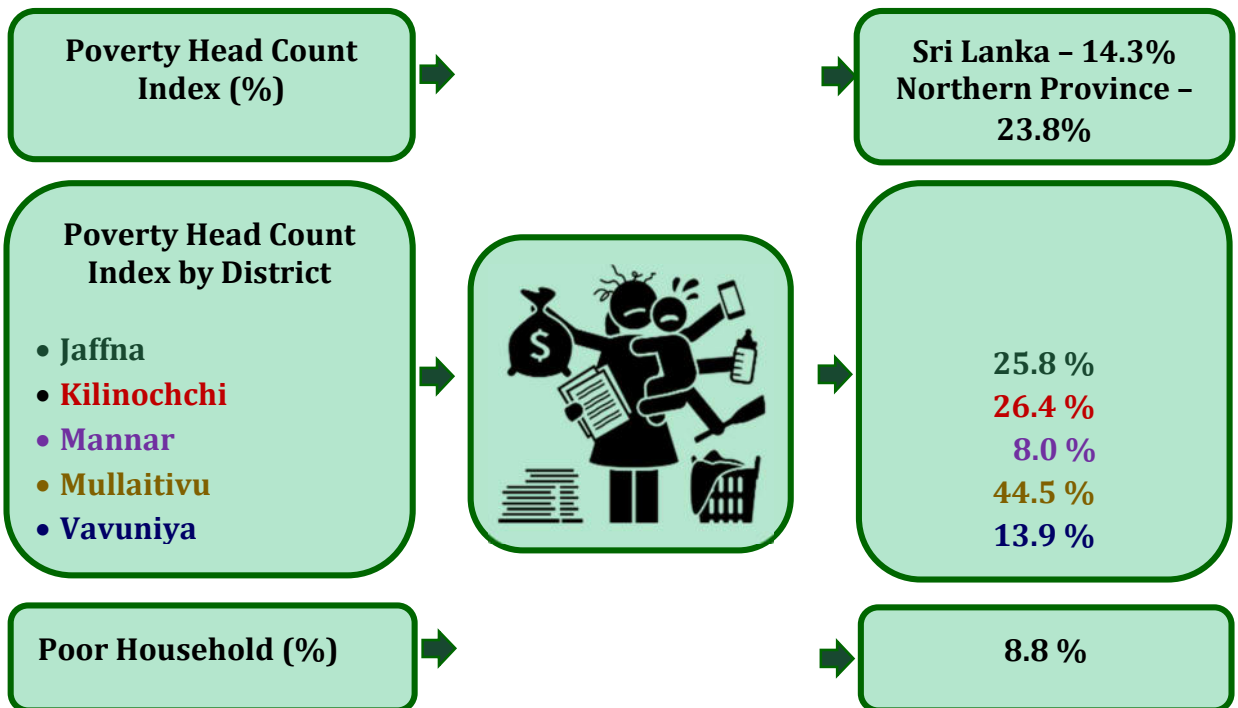
Source: Sri Lanka Socio-Economic Data - 2023, Central Bank of Sri Lanka

1.2.4: Human Development Index - Sri Lanka



Source: Human Development Report - 2023 / 2024 UNDP

1.2.5. Socio-economic Conditions of Northern Province



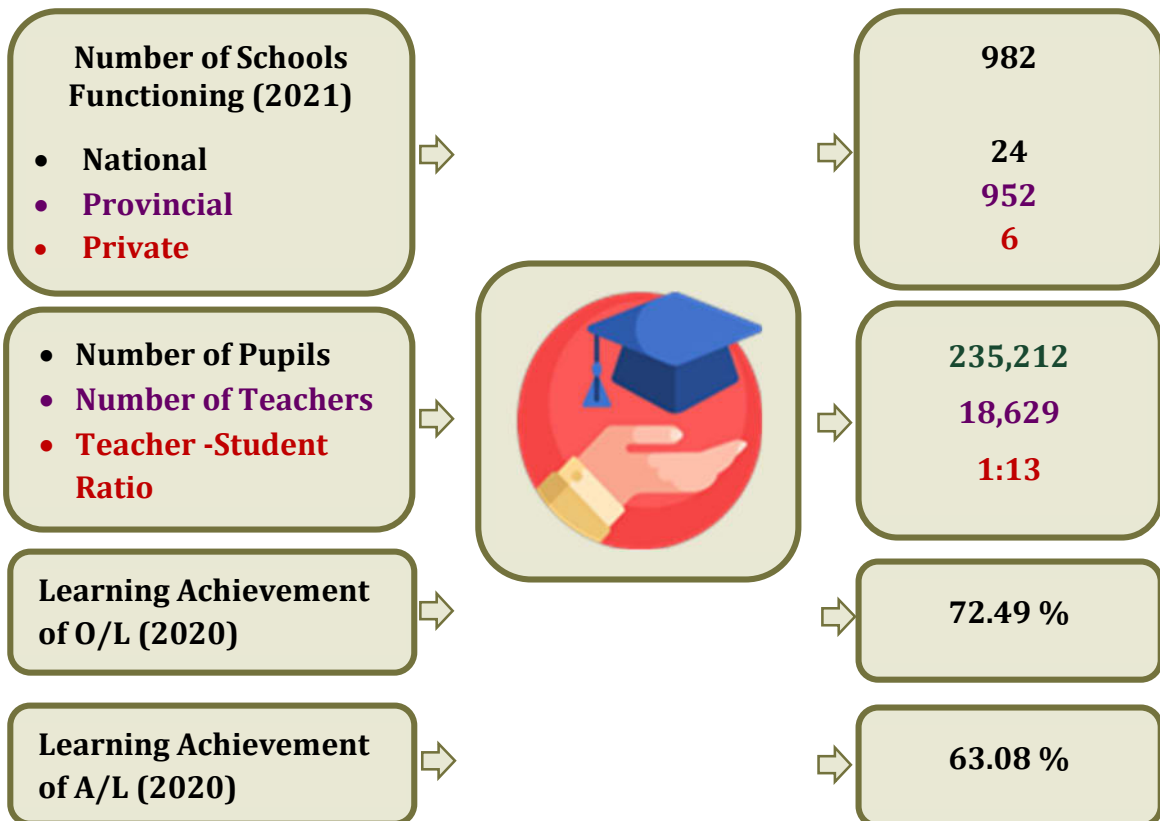
Source: Sri Lanka Socio-Economic Data - 2023, Central Bank of Sri Lanka

1.2.6: Unemployment Rate - Northern Province



Source: Labour Force Survey - Annual Report 2023, Dept. of Census and Statistics

1.2.7: Education - Number of Schools, Pupils and Teachers




Source: Department of Education - 2023, Northern Province

1.2.8: Literacy Rate by District



Source: Labour Force Survey - Annual Report 2023, Dept. of Census and Statistics

1.2.9: Health



Source: Department of Health, 2023, NP

MAP OF THE NORTHERN PROVINCE

ADMINISTRATIVE BOUNDARIES



Jaffna District			
S.No	DS Division	No.of GN Division	No.of Villages
1	Delft	6	25
2	Velanai	30	77
3	Kayts	15	48
4	Karainagar	9	86
5	Jaffna	28	50
6	Nallur	40	57
7	Sandilipay	28	79
8	Chankanai	25	80
9	Uduvil	30	149
10	Tellippalai	45	177
11	Kopay	31	111
12	Chavakachcheri	60	138
13	Karaveddy	35	187
14	Point Pedro	35	148
15	Maruthankerny,	18	41
Total		435	1453

Mannar District			
S.No	DS Division	No.of GN Division	No.of Villages
1	Mannar	49	173
2	Nanaddan	31	161
3	Musalai	20	53
4	Manthai West	36	128
5	Madhu	17	85
Total		153	600

Mullaitivu District			
S.No	DS Division	No.of GN Division	No.of Villages
1	Thunukkai	20	35
2	Manthai East	15	68
3	Oddusuddan	27	114
4	Maritimepattu	46	219
5	Puthukkudiyiruppu	19	179
6	Welioya	9	17
Total		136	632

Vavuniya District			
S.No	DS Division	No.of GN Division	No.of Villages
1	Vavuniya	42	223
2	Vavuniya North	20	110
3	Vavuniya South	20	91
4	Vengalcheddikulam	20	93
Total		102	517

Kilinochchi District			
S.No	DS Division	No.of GN Division	No.of Villages
1	Karachchi	42	115
2	Kandawalai	16	103
3	Poonakary	19	92
4	Pachchilaipalli	18	44
Total		95	354

**OFFICE OF THE DEPUTY CHIEF
SECRETARY - PLANNING
NORTHERN PROVINCE**

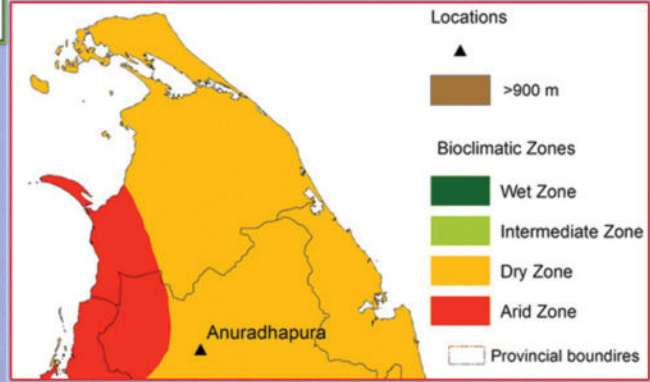
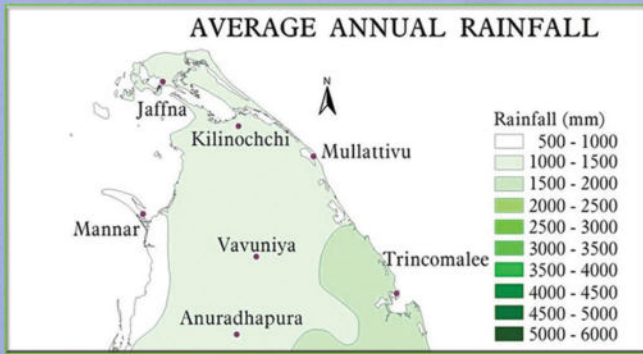
List of Graphs**Page No**

01. Graph I	- Major Land Use and Land Cover of Northern Province – 2023	2
02. Graph II	- Population by Age and Gender Wise - 2023	39
03. Graph 111	- Achievement of Paddy Production – Maha 2022/2023	47
04. Graph IV	- Achievement of Paddy Production Programme, Yala - 2023	48
05. Graph V	- Fresh Fish Production in Coastal Fisheries	72
06. Graph VI	- Dried Fish Production in Coastal Fisheries	72

Abbreviation

S.No	Abbreviation	Explanation
1	Ac	Acre
2	ACCD	Assistant Commissioner of Cooperative Development
3	AMC	Anti-Malaria Campaign
4	AP&H	Animal Production & Health
5	BQ	Black quarter
6	Ceypetco	Ceylon Petroleum Corporation
7	DCS	Deputy Chief Secretary
8	DFEO	Divisional Fisheries Extension Office
9	DH	Divisional Hospital
10	D/IM	Department of Indigenous Medicine
11	DS	Divisional Secretariat
12	Ext	Extent
13	FMD	Foot and Mouth Disease
14	GDP	Gross Domestic Product
15	GHC	Gramodaya Health Centre
16	GN	Grama Niladhari
17	Hec/ Ha	Hectares
18	HS	Hemorrhagic Septicemia
19	Kg.	Kilograms
20	LDO	Land Development Ordinance
21	Lit	Liters
22	MC	Municipal Council
23	MCC	Middle Class Colonization
24	MDTU	Management Development Training Unit
25	MOH	Medical Officer Health
26	MPCS	Multi-Purpose Cooperative Society
27	Mt	Metric Ton
28	NHDA	National Housing Development Authority
29	NGO	Non-Government Organization
30	NP	Northern Province
31	PAMA	Public Assistance Monthly Allowance
32	PDCS	Palm Development Cooperative Society
33	PMCU	Primary Medical Care Unit
34	PPSC	Provincial Public Service Commission

35	PS	Pradeshiya Sabha
36	RDA	Road Development Authority
37	RDD	Road Development Department
38	RDHS	Regional Director of Health Services
39	RDS	Rural Development Society
40	Rs.	Rupees
41	SLTB	Sri Lanka Transport Board
42	Sq. Ft	Square Feet
43	SWE	Salt Water Exclusion
44	TCCS	Thrift and Credit Cooperative Society
45	UC	Urban Council
46	WRDS	Women Rural Development Society



Chapter - 01

Land, Forest & Climate

1.1 Major Land Use and Land Cover of Northern Province - 2023

S.No	Land Use Type	Extent in Hactare (Ha)					
		Jaffna	Kilinochchi	Mullaitivu	Mannar	Vavuniya	Total
1	Builtup Land	4,149	1,543	3,569	1,905	555	11,721
2	Homesteads/Home Garden	32,365	17,494	19,237	11,292	24,850	105,238
3	Agricultural Land	-	-	-	-	-	-
3.1	Cocount	1,482	2,829	2,780	973	210	8,274
3.2	Paddy	14,321	30,062	21,488	5,935	25,871	97,677
3.3	Palmyrah	5,463	4,380	-	24,600	96	34,539
3.4	Rubber	-	-	4,778	-	34	4,812
3.5	Field Crops (Seasonal Crops)	9,738	1,840	197	5,381	6,068	23,224
3.6	Other Cultivatoin	-	113	-	6	52	171
4	Abandoned Agricultural Land	-	-	-	-	-	-
4.1	Abandoned Paddy	-	3,326	1,731	2,789	190	8,036
4.2	Sparsely Used Crop Land	-	-	-	-	5,541	5,541
5	Forest Land	-	-	-	-	-	-
5.1	Dence Forest	-	28,519	152,068	13,666	90,552	284,805
5.2	Grass Land	-	67	607	1,292	88	2,054
5.3	Open Forest	448	77	-	96,408	11,488	108,421
5.4	Forest Plantation	-	87	1,480	5	307	1,879
5.5	Scrub	3,978	8,264	21,769	10,667	10,275	54,953
6	Wet Land	-	-	-	-	-	-
6.1	Marsh	4,418	7,674	3,885	4,833	8	20,818
6.2	Mangroves	668	696	89	2,425	3	3,881
7	Water Bodies	14,679	17,114	24,608	11,186	12,432	80,019
8	Rocks	603	-	89	4	136	832
9	Sandy Areas	4,191	3,486	911	2,241	-	10,829
10	Bare Land	5,991	331	10,014	3,992	443	20,771
Total		102,494	127,900	269,300	199,600	189,199	888,493

Source : - District Secretariats, Northern Province

Land Use Type of Northern Province

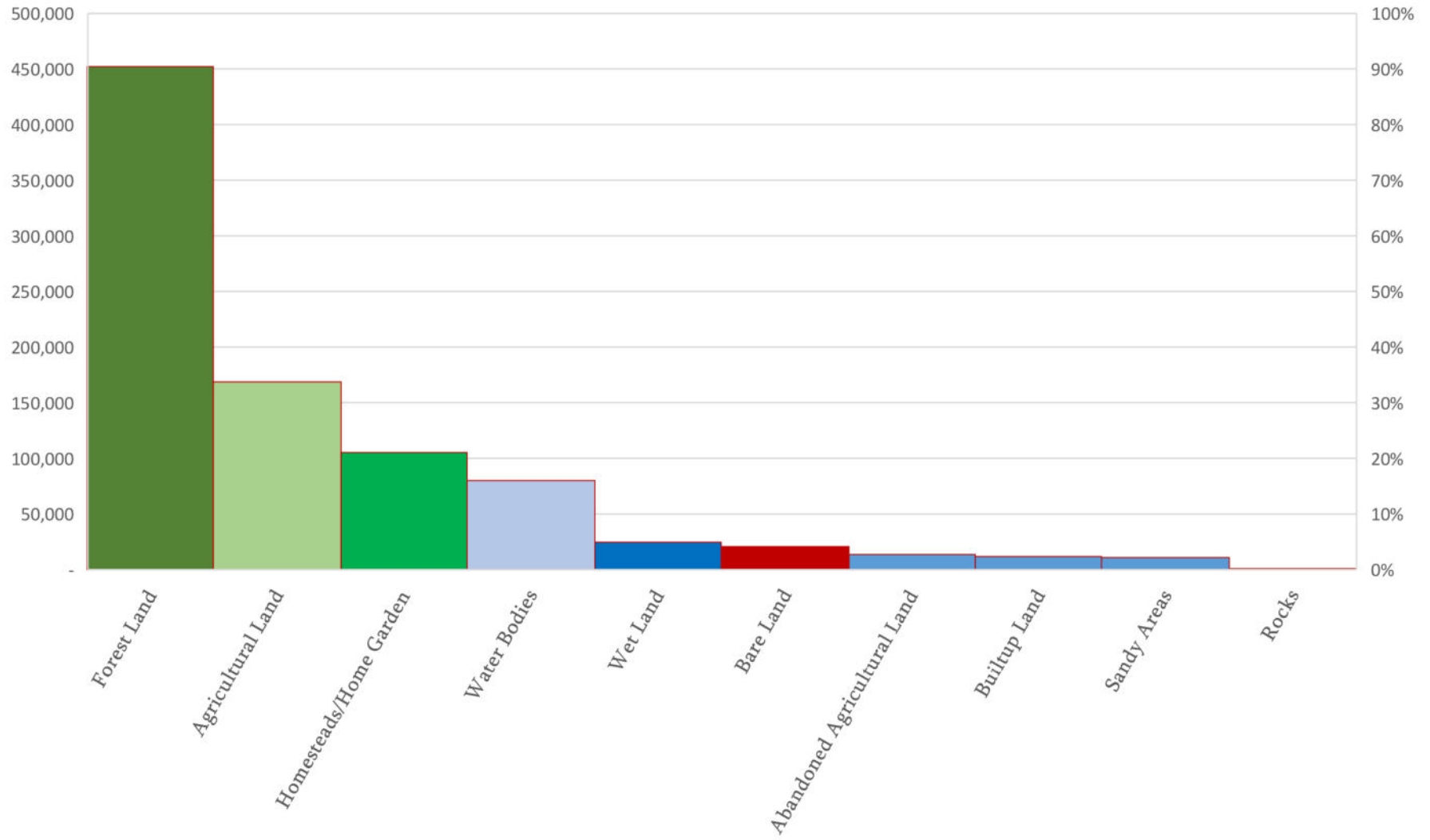


Table 1.2 Alienation Under Land Development Ordinance (LDO)

S.No	District	Village Expansion Scheme		Highland Settlement		Manawari		Major Irrigation		Minor Irrigation		Youth Settlement	
		No of Lots	Extent (Ha)	No of Lots	Extent (Ha)	No of Lots	Extent (Ha)	No of Lots	Extent (Ha)	No of Lots	Extent (Ha)	No of Lots	Extent (Ha)
1	Jaffna	9,238.00	1,121.65	0.00	0.00	0.00	0.00	0.00	0.00	0.00	0.00	192.00	55.26
2	Kilinochchi	27,355.00	12,001.39	1,194.00	982.69	1,604.00	1,886.00	317.00	38.52	510.00	291.50	2,322.00	2,265.38
3	Mannar	15,901.00	4,617.13	295.00	129.55	92.00	72.10	2,759.00	2,544.11	954.00	1,090.03	120.00	88.26
4	Mullaitivu	33,488.00	17,359.77	3,456.00	4,877.83	1,384.00	1,161.13	1,036.00	1,265.45	2,194.00	2,214.26	2,481.00	2,829.13
5	Vavuniya	32,086.00	17,222.87	0.00	0.00	11.00	7.70	0.00	0.00	3,556.00	3,901.68	12.00	4.86
Total		118,068.00	52,322.82	4,945.00	5,990.07	3,091.00	3,126.93	4,112.00	3,848.08	7,214.00	7,497.46	5,127.00	5,242.90

Source : Department of Provincial Land Commissioner, NP

Table 1.3 Disposition of Lands Under State Land Ordinance (SLO)

S.No	District	Lease		Vesting		Release to Govt Dept		Out Right Grant		Pooja Grant		Special Lease	
		No of Lots	Extent (Ha)	No of Lots	Extent (Ha)	No of Lots	Extent (Ha)	No of Lots	Extent (Ha)	No of Lots	Extent (Ha)	No of Lots	Extent (Ha)
1	Jaffna	25	0.63	3	0.075	23	0.575	-	-	-	-	-	-
2	Kilinochchi	69	1.73	4	0.100	21	0.525	-	-	-	-	-	-
3	Manner	21	0.53	1	0.025	32	0.800	-	-	-	-	-	-
4	Mullaitivu	82	2.05	0	-	21	0.525	-	-	-	-	-	-
5	Vavuniya	23	0.58	19	0.475	27	0.675	-	-	-	-	-	-
Total		220	5.50	27	0.675	124	3.100	-	-	-	-	-	-

Source : Department of Provincial Land Commissioner, NP

Table 1.4 Major Colonization Schemes (Provincial)

S.No	District	No of Schemes	High Land		Paddy Land		Total	
			No of Lots	Extent (ha)	No of Lots	Extent (ha)	No of Lots	Extent (ha)
1	Jaffna	0	0	-	-	-	-	-
2	Kilinochchi	15	3194	2,545.34	3,208	3,849.00	6402	6,358.33
3	Mannar	4	588	476.11	587	712.96	1,175	1,189.07
4	Mullaitivu	18	3617	2,832.01	3,610	3,526.33	7,227	6,394.73
5	Vavuniya	4	583	495.44	591	848.98	1,174	1,344.43
Total		41	7,982	6,348.90	7,996	8,937.27	15,978	15,286.56

Source : Department of Provincial Land Commissioner, NP

Table 1.5 Middle Class Colonization Schemes (MCC)

S.No	District	MCC Scheme			Lower MCC Schemes		
		No of Schemes	No of Lots	Extent (Ha)	No of Schemes	No of Lots	Extent (Ha)
1	Jaffna	2	59	52.83	-	-	-
2	Kilinochchi	11	1,197	7,206.07	9	810	1,439.27
3	Mannar	-	-	-	-	-	-
4	Mullaitivu	19	1,003	4,724.74	4	71	144.00
5	Vavuniya	15	824	2,344.10	11	495	1,013.43
Total		47	3,083	14,327.74	24	1,376	2,596.69

Source : Department of Provincial Land Commissioner, NP

Table 1.6 Preparation of Grant Under Land Development Ordinance (LDO)

S.No	District	Total No of LDO Allotments	Extent (Ha)	No of Grant Issued	Extent (Ha)	Balance to be Issued	Extent (Ha)
1	Jaffna	7,474	1,056.43	123	1.85	7,351	1,054.59
2	Kilinochchi	32,143	30,728.30	187	4.68	31,956	30,723.63
3	Mannar	16,966	8,759.81	138	3.45	16,828	8,756.36
4	Mullaitivu	38,440	36,303.79	254	6.35	38,186	36,297.44
5	Vavuniya	31,011	25,958.48	355	8.88	30,656	25,949.61
Total		126,034	102,806.81	1,057	25.20	124,977	102,781.63

Source : Department of Provincial Land Commissioner, NP

Table 1.7 Regularization of Encroachments (Taken Place Prior to 15.06.1995)

S.No	District	Total No of Encroachment	Extent (Ha)	Regularised	Extent (Ha)	Balance to be Regularized	Extent (Ha)
1	Jaffna	5,761	570.23	414	10.35	5,347	559.88
2	Kilinochchi	17,703	909.64	687	34.35	17,016	875.29
3	Mannar	13,466	665.95	303	7.58	13,163	658.38
4	Mullaitivu	12,255	1,899.90	827	41.35	11,428	1,858.55
5	Vavuniya	15,030	6,877.42	1,103	27.58	13,927	6,849.85
Total		64,215	10,923.15	3,334	121.20	60,881	10,801.95

Source : Department of Provincial Land Commissioner, NP

Table 1.8 Details of Grant Preparation, NP

District	DS Division	Targeted Grants for 2023	Prepared Grants for 2023 Recommended to LCG	Targeted Grants for 2024
Jaffna	Delft	10	-	10
	Island South (Velanai)	10	2	10
	Island North (Kayts)	10	-	10
	Karainagar	10	-	8
	Jaffna	-	-	-
	Nallur	10	-	8
	Valikamam South West (Sandilipay)	10	-	10
	Valikamam West (Chankanai)	10	-	-
	Valikamam South (Uduvil)	10	41	10
	Valikamam North (Tellipalai)	15	45	15
	Valikamam East (Kopay)	10	20	10
	Thenmaradchi (Chavakachcheri)	10	-	10
	Vadamaradchi South West(Karaveddy)	10	1	10
	Vadamaradchi North (Poitpedro)	10	7	10
Vadamaradchi East (Maruthankerny)	15	7	14	
	Sub Total	150	123	135
Kilinochchi	Karaichchi	250	35	250
	Kandawalai	100	77	100
	Poonakary	100	54	100
	Pachchilaipalli	10	21	10
	Sub Total	460	187	460
Mannar	Mannar Town	50	-	50
	Nanattan	150	127	150
	Musali	25	-	25
	Manthai West	150	11	150
	Madhu	50	-	50
	Sub Total	425	138	425
Vavuniya	Vavuniya	150	163	200
	Vavuniya South	15	68	30
	Vavuniya North	75	58	75
	Vengalacheddikulam	175	66	175
	Sub Total	415	355	480
Mullaitivu	Thunukkai	175	-	150
	Manthai East	150	11	150
	Oddusuddan	225	78	200
	Maritimpattu	250	2	250
	Puthukkudiyiruppu	250	163	250
	Sub Total	1,050	254	1,000
	Grand Total	2,500	1,057	2,500

Source : Department of Provincial Land Commissioner, NP

Table 1.9 Details of Prepared of LDO Permits,NP (2013 - 2022)

District	Division	2013	2014	2015	2016	2017	2018	2019	2020	2021	2022	2023
Jaffna	Delft	-	-	-	-	-	-	-	-	-	-	2
	Island South (Velanai)	-	27	66	88	21	-	-	4	8	1	5
	Island North (Kayts)	-	62	88	37	-	-	-	-	51	-	7
	Karainagar	-	-	-	-	-	-	-	5	4	-	1
	Jaffna	-	-	-	-	-	-	-	-	-	-	-
	Nallur	88	-	-	-	-	-	-	-	-	1	2
	Valikamam South West (Sandilipay)	-	8	-	-	-	-	-	-	72	-	5
	Valikamam West (Chankanai)	-	31	-	-	-	-	-	-	-	-	-
	Valikamam South (Uduvil)	26	-	-	13		55	6	-	1	1	8
	Valikamam North (Tellipalai)	96	57	18	42	80	264	132	-	130	8	48
	Valikamam East (Kopay)	31	214	195	16	5	1	-	-	-	10	20
	Thenmaradchi (Chavakachcheri)	42	91	94	227	6	28	-	31	6	1	4
	Vadamaradchi South West(Karaveddy)	-	12		15	23	-	-	-	1	1	5
	Vadamaradchi North (Poitpedro)	-	-	42	11	-	-	-	-	1	4	4
Vadamaradchi East (Maruthankerny)	-	234	391	166	96	2	118	-	140	6	74	
	Sub Total	283	736	894	615	231	350	256	40	414	33	185
Kilinochchi	Karaichchi	1,134	1,751	2,630	2,260	1,271	106	231	298	242	409	644
	Kandawalai	110	146	930	924	434	165	13	141	198	141	86
	Poonakary	547	464	1,883	296	86	167	52	107	245	272	243
	Pachchilaipalli	-	167	139	240	-	7	-	8	2	146	51
	Sub Total	1,791	2,528	5,582	3,720	1,791	445	296	554	687	968	1,024

Mannar	Mannar Town	19	106	284	217	36	-	-	-	82	17	14
	Nanattan	-	725	894	863	299	-	-	46	178	129	60
	Musali	3,120	913	882	490	-	-	-	56	8	11	85
	Manthai West	628	1,126	2,006	205	66	319	-	-	12	279	147
	Madhu	344	2,211	-	80	-	60	-	281	23	4	15
	Sub Total	4,111	5,081	4,066	1,855	401	379	-	383	303	440	321
Vavuniya	Vavuniya	272	1,087	5,478	5,469	2,059	434	273	127	153	241	156
	Vavuniya South	91	410	261	29	131	13	4	-	5	22	77
	Vavuniya North	541	1,395	2,902	1,051	302	58	92	-	18	115	54
	Vengalacheddikulam	311	2,931	1,730	136	189	55	5	72	227	236	372
	Sub Total	1,215	5,823	10,371	6,685	2,681	560	374	199	403	614	659
Mullaitivu	Thunukkai	-	1,208	1,068	481	531	321	44	48	286	153	65
	Manthai East	-	681	1,857	900	124	31	12	2	7	29	45
	Oddusuddan	-	490	3,155	1,175	1,416	195	45	5	155	7	24
	Maritimpattu	66	2,352	2,802	1,704	631	308	301	274	110	118	24
	Puthukkudiyiruppu	300	457	2,164	1,476	522	-	-	510	269	111	140
	Sub Total	366	5,188	11,046	5,736	3,224	855	402	839	827	418	298
	Grand Total	7,766	19,356	31,959	18,611	8,328	2,589	1,328	2,015	2,634	2,473	2,487

Source : Department of Provincial Land Commissioner, NP

Weather & Climate

Table 1.10 Monthly Rain fall by District (In mm) NP - 2023

District	Jaffna	Kilinochchi	Mannar	Mullaitivu	Vavuniya
January	22.9	39.8	41.3	119.4	61.5
February	166.4	N/A	125.6	170.1	236.2
March	10.7	N/A	3.9	24.7	58.2
April	6.1	80.5	61.3	8.8	80.9
May	164.6	102.7	163.4	186.8	178.9
June	13.5	4.2	14.3	12.0	20.0
July	25.1	9.2	1.8	14.6	-
August	21.2	5.6	-	82.0	35.6
September	67.8	5.4	6.8	113.4	29.1
October	137.2	142.5	154.2	202.3	382.4
November	464.7	727.9	359.5	613.8	532.6
December	340.3	831.5	305.6	529.7	431.3

Source :- Department of Meteorology, Colombo

NA - Not Available

Table 1.11 Mean Air Temperature (In Celsius), NP - 2023

Month	Jaffna		Kilinochchi		Mannar		Mullaitivu		Vavuniya	
	Max	Min	Max	Min	Max	Min	Max	Min	Max	Min
January	28.8	21.4	N/A	N/A	29.0	24.2	28.6	25.3	29.4	20.8
February	29.8	21.0	N/A	N/A	29.8	24.0	29.3	25.7	30.4	21.2
March	32.1	24.1	N/A	N/A	32.1	25.8	31.2	26.1	33.2	23.4
April	34.6	25.7	N/A	N/A	33.6	26.3	33.4	26.4	34.8	24.4
May	32.5	27.6	N/A	N/A	32.0	27.5	34.8	26.2	33.9	25.1
June	33.1	28.1	N/A	N/A	31.9	28.4	36.1	27.3	35.0	25.8
July	32.7	27.4	N/A	N/A	31.0	27.3	35.5	26.6	35.5	25.7
August	33.3	27.2	N/A	N/A	31.3	27.2	36.1	25.9	37.0	25.1
September	32.3	27.2	N/A	N/A	31.3	27.4	35.3	26.1	35.1	25.1
October	31.3	25.6	N/A	N/A	31.0	25.7	32.2	25.2	32.9	24.1
November	30.4	24.4	N/A	N/A	30.4	25.5	30.1	25.4	30.9	24.2
December	29.4	24.9	N/A	N/A	29.6	25.6	29.5	25.6	29.6	24.2

Source :- Department of Meteorology, Colombo

Table 1.12 Mean Relative Humidity (%), NP - 2023

Month	Jaffna		Kilinochchi		Mannar		Mullaitivu		Vavuniya	
	Day	Night	Day	Night	Day	Night	Day	Night	Day	Night
January	72.4	-	N/A	-	75.2	-	70.4	-	79.1	-
February	72.8	-	N/A	-	76.3	-	71.3	-	76.0	-
March	71.4	-	N/A	-	73.3	-	73.8	-	75.6	-
April	67.7	-	N/A	-	77.2	-	69.2	-	66.2	-
May	78.2	-	N/A	-	79.0	-	69.0	-	73.7	-
June	75.4	-	N/A	-	78.4	-	60.1	-	65.6	-
July	73.9	-	N/A	-	79.3	-	59.1	-	67.0	-
August	71.1	-	N/A	-	77.8	-	62.7	-	64.2	-
September	74.1	-	N/A	-	75.6	-	60.9	-	67.0	-
October	78.3	-	N/A	-	77.9	-	72.9	-	77.6	-
November	86.3	-	N/A	-	84.9	-	81.1	-	85.7	-
December	84.9	-	N/A	-	84.9	-	82.8	-	85.5	-

Source :- Department of Meteorology, Colombo



Chapter - 02

Administration

Table 2.1 Area, GN Divisions, Villages by DS Divisions, NP - 2023

S.No	Name of District	Name of DS Division	Area Sq. Km	No.of GN Division	No.of Villages
1	Jaffna	Delft	45	6	25
		Island South (Velanai)	78	30	77
		Island North (Kayts)	30	15	48
		Karainagar	22	9	86
		Jaffna	17	28	50
		Nallur	40	40	57
		Valikamam South West (Sandilippai)	43	28	79
		Valikamam West (Chankanai)	44	25	80
		Valikamam South (Uduvil)	30	30	149
		Valikamam North (Thellipalai)	57	45	177
		Valikamam East (Kopay)	102	31	111
		Thenmaradchi(Chavakachcheri)	221	60	138
		Vadamaradchi South West (Karaveddy)	88	35	187
		Vadamaradchi North (Pointpedro)	29	35	148
		Vadamaradchi East (Maruthankerny)	179	18	41
Sub Total		1,025	435	1,453	
2	Kilinochchi	Karachchi	358	42	115
		Kandawalai	318	16	103
		Poonagary	439	19	92
		Pachchilapalli	164	18	44
		Sub Total	1,279	95	354
3	Mullaitivu	Thunukkai	329	20	35
		Manthai East	490	15	68
		Oddusuddan	679	27	114
		Maritimpattu	706	46	219
		Puthukkudiyiruppu	330	19	179
		Welioya	159	9	17
		Sub Total	2,693	136	632
4	Mannar	Mannar Town	212	49	173
		Nanattan	148	31	161
		Musali	475	20	53
		Manthai West	608	36	128
		Madhu	553	17	85
		Sub Total	1,996	153	600
5	Vavuniya	Vavuniya	614	42	223
		Vavuniya South	200	20	91
		Vavuniya North	408	20	110
		Vengalacheddikulam	669	20	93
		Sub Total	1,891	102	517
Grand Total			8,884	921	3,556

Table 2.2 Local Authorities Functioning by District, NP - 2023

District	No.of Municipal Council	No.of Urban Council	No.of Pradeshiya Sabha	No. of Pradeshiya Sabha Sub Office
Jaffna	1	3	13	45
Kilinochchi	-	-	3	8
Mannar	-	1	4	7
Mullaitivu	-	-	4	8
Vavuniya	-	1	4	3
Total	1	5	28	71

Source : Department of Local Government, NP

Table 2.3 Details of Local Authorities by Location and District, NP - 2023

District:	Name of the Local Authority	Location	District:	Name of the Local Authority	Location
Jaffna	Jaffna MC	Jaffna	Kilinochchi	Karachchi PS	A9 Road,Kilinochchi
	Chavakachcheri (UC)	Chavakachcheri		Pachchilaippalli PS	A9 Road,Palai Town,Kilinochchi
	Point Pedro UC	College Road Point Pedro		Poonakary PS	A32 Road,Vaadiyadi,Poonakary
	Valvettithurai UC	K.K.S Road Valvettithurai	Mannar	Mannar (UC)	Mannar
	Chavakachcheri PS	Kodikamam		Mannar PS	Kddaaspathiri
	Point Pedro PS	Puloly		Nanattan PS	Nanattan
	Vadamaratchi South West PS	Karaveddy		Manthai West PS	St, Mary's Road, Adampan,Mannar
	Nallur PS	Kokkuvil	Musali PS	Chilawathruai	
	Vali North PS	Kollankaladdy	Mullaitivu	Maritimepattu Ps	Kovilkudijeruppu
	Vali South PS	Chunnakam		Puthukkudiyiruppu Ps	Puthukkudiyiruppu
	Vali West PS	Chulipuram		Thunukkai Ps	Thunukkai
	Vali East PS	Point Pedro Puththur	Vavuniya	Manthai east PS	Pandiyankulam
	Vali South West PS	Manipay		Vavuniya (UC)	Vavuniya Town
	Velanai PS	Vangalavadi		Vavuniya South Tamil PS	Nelukkulam Vavuniya
	Kayts PS	Island North		Vavuniya South Sinhala PS	Etattaperiyalulam Vavuniya
Delft PS	Delft	Vengalcheddikulam PS		Mannar-Madawachchi Road,Vavuniya	
Karainagar PS	Valanthalai Karainagar	Vavunuya North PS	Mullai Road Nedunkerny		

Source : Department of Local Government, NP

Table 2.4 Area, Services, Institution of Local Authorities, NP – 2023

Table 2.4.1. Jaffna District

Discription	Unit	MC Jaffna	Valvettithurai UC	Chavakachcheri UC	Pointpedro UC	Velanai PS	Kayts PS	Delft PS	Nallur PS
Area	Sq.km	20.2	5.36	31.29	4.615	90.69	32.5	47.16	20.59
No of Voters	Nos	64,829	6,783	12,780	8,374	13,457	7,521	3,356	30,035
Members Elected	Nos	45	17	18	15	20	13	13	20
No of Employees	Nos	854	82	81	86	88	64	30	135
No of Building Approval Granted	Nos	277	14	90	45	133	20	2	360
No of Building Approval Rejected	Nos	123	Pending - 29	-	6	40	24	0	43
Service Maintained by Local Authority									
Market	Nos	8	2	1	2	10	6	2	3
Clinics	Nos	3	-	-	-	-	-	1	-
Dispensaries	Nos	8	-	-	-	-	-	-	1
Ayurvedic Hospital	Nos	9	-	-	-	2	2	-	4
Fair (pola)	Nos	30	-	-	-	-	-	-	-
Stalls	Nos	520	283	141	78	-	-	1	137
Slaughter House	Nos	1	-	1	1	-	1	1	2
Cemetery	Nos	6	5	2	2	13	8	6	9
Institution Maintained by Local Authority									
Libraries	Nos	6	1	2	1	5	4	2	3
Water Supply									
1) Pipe borned	Nos	1798	-	81	-	-	-	-	-
2) Tube Well	Nos	34	2	6	2	-	6	-	16
3) Public wells (Dug Wells)	Nos	28	3	39	3	121	10	68	19
Human Resources									
Approved Cadre - Schedule Post	Nos	315	35	45	36	38	35	16	52
Unschedule Post	Nos	888	54	68	65	55	49	22	83
Existing - Schedule Post	Nos	226	36	41	39	34	24	12	64
Unschedule Post	Nos	591	37	41	38	42	32	11	63
Vacancies - Schedule Post	Nos	89	-1	4	-3	4	11	4	-12
Unschedule Post	Nos	297	17	27	27	13	17	11	20
Excess - Schedule Post	Nos	26	13	1	14	12	-	7	-
Unschedule Post	Nos	18	-	-	-	-	-	-	-

Source : Department of Local Government, NP

Area, Services, Institution of Local Authorities, NP – 2023, Cont.....

Description	Unit	Karainagar PS	Valikamam South West PS	Valikamam West PS	Valikamam South PS	Valikamam North PS	Valikamam East PS	Chava PS	Vadamaradchi South West PS	Pointpedro PS
Area	Sq.km	22	50	47	30	61	102	201	69	185
No of Voters	Nos	8,198	42,070	36,775	38,879	4,789	57,796	44,040	36,699	32,381
Elected Members	Nos	11	28	25	30	39	22	31	31	21
No of Employees	Nos	47	143	98	119	126	115	92	125	84
No of Building Approval Granted	Nos	79	193	121	202	270	340	181	190	54
No of Building Approval Rejected	Nos	65	101	-	-	194 (Pending)	123	39	-	20
Service Maintained by Local Authority										
Market	Nos	2	9	10	5	10	5	8	8	5
Clinics	Nos	-	-	-	-	-	-	-	-	-
Dispensaries	Nos	-	-	-	2	-	-	-	-	2
Ayurvedic Hospital	Nos	1	1	3	2	3	4	3	3	-
Fair (pola)	Nos	-	-	-	-	-	-	-	-	2
Stalls	Nos	1	51	85	-	62	12	61	104	28
Slaughter House	Nos	-	-	1	1	1	-	1	1	2
Cemetery	Nos	5	14	18	19	20	38	45	13	37
Others	Nos	-	42,660	37,183	39,289	-	-	-	-	-
Institution Maintained by Local Authority										
Libraries	Nos	2	4	4	3	4	5	6	4	3
Water Supply										
1) Pipe borned Water	Nos	-	-	5	-	31	-	145	-	-
2) Tube Well	Nos	14	4	9	3	5	6	3	10	2
3) Public wells	Nos	18	77	12	23	-	48	187	33	53
Human Resources										
Approved Cadre - Schedule Post	Nos	25	66	44	56	58	61	40	60	37
Unschedule Post		23	77	59	74	69	73	60	64	47
Existing - Schedule Post	Nos	22	67	47	52	53	63	38	63	37
Unschedule Post	Nos	19	54	36	48	53	31	37	45	35
Vacancies - Schedule Post	Nos	3	1	3	4	5	-1	2	-3	0
Unschedule Post	Nos	4	23	23	26	16	42	23	19	12
Excess - Schedule Post	Nos	5	4	24	2	0	29	1	5	4
Unschedule Post	Nos	-	1	-	-	-	-	-	-	-

Source : Department of Local Government, NP

Area, Services, Institution of Local Authorities, NP – 2023

Table 2.4.2 Kilinochchi District

Description	Unit	Karachchi Pradeshhiya Sabha	Poonakari Pradeshhiya Sabha	Pachchilai pallai Pradeshhiya Sabha
Area	Sq.km	620.66	448.75	167.84
No of Voters	Nos	67,553	16,926	9,920
No of Members Elected	Nos	35	20	13
No of Employees	Nos	136	52	67
No of Building Approval Granted	Nos	43	47	52
No of Building Approval Rejected	Nos	32	-	-
<i>Service Maintained by Local Authority</i>				
Market	Nos	20	8	3
Clinics	Nos	-	-	-
Dispensaries	Nos	3	5	2
Fair (Pola)	Nos	-	-	2
No of Stalls	Nos	2,920	397	60
Others	Nos	-	-	-
<i>Institution Maintained by Local Authority</i>				
Libraries	Nos	4	3	3
Water	Nos	-	-	-
1. Stand Post	Nos	113	-	2
2. Tube wells	Nos	29	112	9
2. Public wells	Nos	20	172	195
<i>Human Resources</i>				
Approved Cadre - Schedule Post	Nos	62	29	31
Unschedule Post	Nos	74	44	43
Existing - Schedule Post	Nos	34	25	28
Unschedule Post	Nos	43	14	29
Vacancies - Schedule Post	Nos	28	4	3
Unschedule Post	Nos	31	30	14
Excess - Schedule Post	Nos	-	-	10
Unschedule Post	Nos	-	-	-

Source : Department of Local Government, NP

Area, Services, Institution of Local Authorities, NP – 2023

Table 2.4.3. Mullaitivu District

Description	Unit	Maritimepattu Pradeshiya Sabha 2023	Thunukkai Pradeshiya Sabha 2023	Manthai East Pradeshiya Sabha 2023	Puthukudiyirupu Pradeshiya Sabha 2023
Area	Sq.km	728.6	326	496	1128.27
No of Voters	Nos	25,167	8,313	6,004	39,361
Members Elected	Nos	24	-	13	-
No of Employees	Nos	84	52	38	72
No of Building Approval Granted	Nos	80	8	3	40
No of Building Approval Rejected	Nos	On going 60	1	16	On going 53
<i>Service Maintained by Local Authority</i>					
Market	Nos	13	3	5	7
Clinics	Nos	-	-	-	-
Dispensaries	Nos	-	-	-	-
Ayurvedic Hospital	Nos	1	1	1	2
Fair (pola)	Nos	1	-	-	-
Stalls	Nos	-	-	-	-
Slaughter House	Nos	1	1	-	2
Cemetery	Nos	31	17	11	45
<i>Institution Maintained by Local Authority</i>					
Libraries	Nos	4	3	3	3
<i>Water Supply</i>					
Pipe borned	Nos	48	1	-	30
Tube Well	Nos	46	-	71	119
Public wells (Dug Wells)	Nos	156	-	95	231
<i>Human Resources</i>					
Approved Cadre -Schedule Post	Nos	38	21	20	28
Unschedule Post	Nos	53	26	19	53
Existing - Schedule Post	Nos	33	17	13	27
Unschedule Post	Nos	42	23	16	36
Vacancies - Schedule Post	Nos	5	4	7	1
Unschedule Post	Nos	11	3	3	17
Excess - Schedule Post	Nos	-	-	-	-
Unschedule Post	Nos	-	-	-	-

Source : Department of Local Government, NP

Area, Services, Institution of Local Authorities, NP – 2023

Table 2.4.4. Mannar District

	Unit	Mannar Urban Council 2023	Mannar Pradeshiya Sabha 2023	Manthai West Pradeshiya Sabha 2023	Musali Pradeshiya Sabha 2023	Nanattan Pradeshiya Sabha 2023
Area	Sq.m	27.86	189.08	1183.38	458.25	271.28
No of Voters	No	15,966	24,602	18,664	14,518	17,455
No of Members Elected	No	16	21	25	16	16
No of Employees	No	94	73	64	50	68
No of Building Approval Granted	Nos	40	63	22	36	40
No of Building Approval Rejected	Nos	-	-	-	-	20
<i>Service Maintained by Local Authority</i>						
Market	No	3	2	3	2	1
Clinics	No	-	-	-	-	-
Dispensaries	No	-	1	1	-	1
Fair (pola)	No	62	2	2	-	-
Stalls	No	238		11	8	111
Slaughter House	No	1	3	5	2	3
Cemetery	No	3	2	9	-	22
<i>Institution Maintained by Local Authority</i>						
Libraries	No	1	6	5	3	3
<i>Water Supply</i>						
1. Stand Post	No	-	-	-	2	-
2. Tube Wells	No	-	9	98	1	9
3. Public wells	No	-	29	110	2	20
<i>Human Resources</i>						
Approved Cadre - Schedule Post	No	36	38	27	25	28
Unschedule Post	No	81	53	40	39	40
Existing - Schedule Post	No	33	33	20	19	27
Unschedule Post	No	56	35	36	30	31
Vacancies - Schedule Post	No	3	5	7	6	1
Unschedule Post	No	25	18	4	9	9
Excess - Schedule Post	No	6	8	-	-	7
Unschedule Post	No	-	-	-	-	-

Source : Department of Local Government, NP

Area, Services, Institution of Local Authorities, NP – 2023

Table 2.4.5 Vavuniya District

	Unit	Urban Council, Vavuniya 2023	Vavuniya South Tamil Pradeshiya Sabha 2023	Vavuniya South Sinhala Pradeshiya Sabha 2023	Vavuniya North Pradeshiya Sabha 2023	Vengala cheddikulam Pradeshiya Sabha 2023
Area	Sq.km	22.5	588.2	188.5	858.07	412.98
No of Voters	No	20,835	55,005	11,523	14,533	18,472 (2022)
No of Members Elected	No	20	29	-	-	-
No of Employees	No	135	72	50	69	54
No of Building Approval Granted	Nos	37	160	2	15	14
No of Building Approval Rejected	Nos	0	68	3	-	3
Service Maintaned by Local Authority						
Market	No	7	3	3	6	1
Clinics	No	-	-	-	-	-
Dispensaries	No	42	4	1	2	2
Fair (pola)	No	-	-	3	-	0
No of Stalls	No	336	9	-	76	28
Slaughter House	No	1	-	-	-	-
Cemetry	No	8	55	17	-	-
Libraries	No	1	2	2	3	2
Water Supply						
1. Stand Post	No	-	-	-	-	-
2. Tube wells	No	107	434	151	134	314
3. Public Well	No	23	151	68	63	166
Human Resources						
Approved Cadre - Schedule Post	No	49	29	22	29	30
Unschedule Post	No	139	48	28	40	47
Existing - Schedule Post	No	34	26	20	19	21
Unschedule Post	No	80	35	13	32	24
Vacancies - Schedule Post	No	12	3	2	10	9
Unschedule Post	No	59	13	15	8	23
Excess - Schedule Post	No	9	-	2	13	9
Unschedule Post	No	-	-	-	-	-

Source : Department of Local Government, NP

Table 2.5 Revenue of Local Authorities, NP - 2023

Table 2.5.1 Jaffna District

Description	Municipal Council Jaffna	Valvettithurai UC	Chava UC	Pointpedro UC	Velanai PS	Kays PS
	Rs	Rs.	Rs.	Rs.	Rs.	Rs.
Revenue Collected by Local Authorities with a breakup						
Rate and Tax	116,328,541.30	5,261,642.91	4,254,223.72	4,785,944.54	3,936,960.00	447,112.00
Rent	166,822,026.50	6,706,632.49	37,665,583.59	15,909,876.76	339,872.58	3,281,476.20
Trade Licence	4,072,970.02	1,590,700.00	108,527.68	1,171,725.00	550,664.00	370,152.00
Service Charge	59,862,494.99	428,741.74	2,655,419.68	2,323,625.34	2,002,188.32	594,938.70
Fines and penalties	23,869,835.08	3,085,328.50	260,763.00	6,981,083.97	21,903.46	1,346,029.33
Other Revenue	288,195,695.66	23,580,209.08	42,591,614.86	41,674,181.58	5,515,706.19	11,728,204.17
Revenue Grant	511,485,729.10	49,518,481.49	53,920,336.24	51,988,862.41	50,194,774.91	39,385,529.71
Grant	3,773.00	11,227,312.94	2,819,996.01	7,335,930.02	-	-
Deposit	190,162,524.44	2,708,000.70	52,421,219.76	20,974,047.78	3,145,910.29	3,460,124.45
Market stalls Income	12,291,790.50	1,680,600.00	9,480,963.98	2,787,550.13	514,727.09	-
Market Tender for other Business	62,953,392.93	4,238,073.49	19,703,129.15	11,155,717.63	-	-
Rent for Quarters	-	-	121,254.84	-	-	-
Rent for Rest House	-	-	-	-	-	-
Entertainment Tax	14,309,674.73	150,600.00	929,077.99	-	-	-
Stamp duties	239,074,959.42	13,901,144.40	32,682,414.60	15,908,409.00	12,451,447.80	5,000.00
Fine from Courts	18,706,743.50	3,070,001.00	-	6,551,502.00	2,691,416.60	889,250.00
Vehicle and Animal -Licence fee		43,750.00	1,560.00	6,420.00	7,500.00	4,328.00
-Trade License	8,472,735.68	1,522,700.00	1,048,527.68	818,620.00	-	362,000.00
-Advertisement fee	12,828,335.84	204,550.00	1,217,720.00	267,890.00	742,725.00	250,460.00
-Service fee	-	428,741.74	-	-	-	594,938.70
-Others	-	262.62	-	-	-	11,477,744.17
Property Tax	84,161,757.99	3,994,262.62	-	-	-	218,439.47
Commercial	-	-	-	-	-	38,305.92
Residential	-	-	-	-	-	180,133.55
Industries	-	-	-	-	-	-
Business	-	-	-	-	-	-
Registerd under Local Authorities	-	-	-	-	-	-
Total	1,813,602,980.68	133,341,735.72	261,882,332.78	190,641,386.16	82,115,796.24	74,634,166.37

Source : Department of Local Government, NP

Revenue of Local Authorities, Jaffna District, NP - 2023

Cont ...

Description	Delft PS	Nallur PS	Karainagar PS	Vadamarachi South West PS	Valikamam West PS	Valikamam South PS
	Rs.	Rs.	Rs.	Rs.	Rs.	Rs.
Revenue Collected by Local Authorities with a breakup						
Rate and Tax	-	22,665,339.72	1,686,350.80	11,289,511.46	11,347,315.25	17,696,473.92
Rent	2,549,671.30	43,086,361.95	3,964,363.50	36,868,612.81	21,575,640.00	53,125,383.46
Trade Licence	206,424.00	8,388,371.12	503,776.00	3,888,538.52	3,002,206.05	3,307,303.10
Service Charge	1,954,400.00	10,816,388.19	8,973,125.86	10,438,689.23	2,863,774.92	2,532,685.00
Fines and penalties	522,000.00	11,291,736.78	847,877.49	448,709.12	3,639,653.23	10,762,214.32
Other Revenue	2,557,573.13	146,872,894.96	28,971,274.74	50,004,873.15	72,490,074.94	81,339,353.78
Revenue Grant	20,077,935.46	84,776,980.58	150,000.00	77,417,133.54	63,248,959.05	69,120,783.79
Grant	10,263,524.00	14,339,765.11	7,815,297.49	20,015,657.20	30,985,264.48	-
Deposit	669,605.31	28,508,462.39	3,034,537.76	21,011,160.59	12,476,549.59	57,315,361.37
Market stalls Income	366,421.30	5,273,650.00	-	26,309,887.81	3,544,982.52	11,630,535.25
Market Tender for other Business	230,400.00	37,347,895.28	591,413.50	10,538,725.00	17,015,495.00	53,972,028.32
Rent for Quarters	-	-	-	-	-	43,000.00
Rent for Rest House	1,625,800.00	-	-	-	242,189,915.03	-
Entertainment Tax	-	-	-	142,500.00	38,430.00	-
Stamp Fees	860,557.50	108,417,235.50	8,603,802.90	51,151,237.83	51,373,234.44	-
Fine from Courts	520,000.00	8,180,772.50	706,250.00	4,654,169.00	1,287,501.00	14,623,049.00
Vehicle and Animal - Licence fee	4,274.00	26,030.00	-	424	26,858.00	1,692.00
Trade License	127,500.00	7,583,545.81	331,750.00	1,331,600.00	52,726,023.44	2,552,000.00
Advertisement fee	-	734,045.31	4,000.00	61,100.00	52,575.00	2,552,000.00
Service fee	1,954,400.00	-	8,973,125.86	10,438,689.23	2,532,685.00	52,575.00
Others	1,697,015.63	-	-	-	-	2,532,685.00
Property Tax	-	-	-	-	-	-
Commercial	-	2,976,909.83	48,341.60	-	-	-
Residential	-	14,371,162.07	527,742.92	-	-	-
Indusries	-	-	-	-	-	-
Business	-	-	-	-	-	-
Registerd under Local Authorities	-	175,625.00	-	-	-	-
Others	-	-	-	-	-	-
Total	46,187,501.63	555,833,172.10	75,733,030.42	336,011,218.49	592,364,561.94	383,159,123.31

Source : Department of Local Government, NP

Revenue of Local Authorities, Jaffna District, NP - 2023

Cont ...

Description	Vaikamam North PS	Vaikamam East PS	Chava PS	Vaikamam South West PS	Pointpedro PS
	Rs.	Rs.	Rs.	Rs	Rs.
Revenue Collected by Local Authorities with a breakup					
Rate and Tax	18,541,781.91	6,468,954.16	207,755.52	12,442,865.49	21,919.38
Rent	9,691,778.83	29,781,698.36	25,331,942.47	4,683,566.00	662,500.00
Trade Licence	3,098,626.00	550,369.29	2,744,245.00	66,500.00	1,308,350.00
Service Charge	12,435,553.49	5,477,196.05	4,844,009.04	7,824,810.75	1,757,690.00
Fines and penalties	482,091.25	15,034,667.39	6,645,590.18	228,296.76	252,895.15
Other Revenue	96,991,522.30	176,286,739.60	112,213,479.83	23,130,138.61	462,555.20
Revenue Grant	78,362,102.51	76,425,319.33	54,749,088.14	84,478,868.03	53,568,857.42
Grant	19,913,149.04	5,385,789.03	-	25,855,105.00	25,465,834.71
Deposit	8,510,839.25	26,715,591.16	60,867,908.08	19,796,447.63	3,965,792.08
Market stalls Income	6,294,033.00	14,816,942.33	16,624,879.71	6,884,215.00	6,398,846.29
Market Tender for other Business	-	12,145,415.96	-	9,242,243.35	10,200.00
Rent for Quarters	-	-	-	-	-
Rent for Rest House	-	-	-	-	-
Entertainment Tax	10,170.00	-	70,280,790.03	616,292.00	628,350.00
Stamp Fees	74,477,868.30	118,191,718.30	6,552,681.68	64,673,631.00	37,459,847.70
Fine from Courts	1,502,501.00	6,324,644.00	15.00	21,887,020.00	5,193,784.32
Vehicle and Animal -Licence fee	2,656.00	-	-	32,416.00	3,340.00
Trade License	2,091,850.00	3,847,740.00	269,600.00	4,331,067.00	2,136,534.00
Advertisement fees	931,570.00	1,702,409.29	3,094,905.00	679,667.00	153,100.00
Service fee	12,435,553.49	-	830,937.08	-	4741584.3
Others	-	2,215,933.33	-	151,100.00	14126235.44
Property Tax	-	-	-	-	-
1. Commercial	-	-	-	-	-
2. Residential	-	-	-	-	-
3.Indusries	-	-	-	-	-
4.Business	-	-	-	-	-
5.Registerd Under Local Authorities	-	-	-	-	-
Total	345,773,646.40	501,371,127.58	365,257,826.76	287,004,249.62	158,318,215.99

Source : Department of Local Government, NP

Revenue of Local Authorities, NP - 2023

Table 2.5.2 Kilinochchi District

Description	Local Authorities			
	Unit	Karachchi Pradeshhiya Sabha	Poonakari Pradeshhiya Sabha	Pachchilai pallai Pradeshhiya Sabha
Revenue Collected by Local Authorities with a breakup				
Rate and Tax	Rs.	12,475,044.67	-	-
Rent	Rs.	16,477,950.00	11,580,654.91,	6,719,152.00
Trade Licence	Rs.	724,200.00	2,160,825.00	985,471.71
Service Charge	Rs.	18,360,512.68	3,425,423.50	3,242,006.58
Fines and penalties	Rs.	2,516,214.82	191,505.58	804,676.89
Other Revenue	Rs.	13,144,743.57	26,956,646.96	7,998,419.64
Revenue Grant	Rs.	64,518,152.06	34,095,607.10	39,120,254.75
Grant	Rs.	-	0.00	282,500.00
Deposit	Rs.	31,534,624.36	26,654,182.87	136,648,546.60
Market stalls Income	Rs.	8,020,072.52	-	-
Market Tender for other Business	Rs.	42,109,882.10	-	-
Rent for Quarters	Rs.	-	-	-
Rent for Rest House	Rs.	-	-	-
Entertainment Tax	Rs.	-	-	-
Stamp Fees	Rs.	28,326,177.00	285,120.00	31,367,308.71
Fine from Courts	Rs.	36,507,554.24	1,099,499.99	6,414,233.61
Vehicle and Animal - Licence Fees	Rs.	23,812.00	-	-
-Trade License	Rs.	7,657,050.00	-	-
-Advertisement Fee	Rs.	2,217,961.67	-	-
-Service Fee	Rs.	-	-	-
-Others	Rs.	-	-	-
Property Tax	Rs.	-	-	-
Commercial	Rs.	-	-	-
Residential	Rs.	-	-	-
Indusries	Rs.	-	-	-
Business	Rs.	-	-	-
Registerd Under Local Authorities	Rs.	-	-	-
Others	Rs.	-	-	-
Total	Rs.	284,613,951.69	94,868,811.00	233,582,570.49

Source : Source : Department of Local Government, NP

Revenue of Local Authorities, NP - 2023

Table 2.5.3 Mullaitivu District

Description	Maritimepattu PS	Puthu kkudiyiruppu PS	Manthai East PS	Thunukkai PS
	Rs.	Rs.	Rs.	Rs.
Revenue Collected by Local Authorities with a breakup				
Rate and Tax	1,164,000.00	1,351,268.16	4,000.00	40,500.00
Rent	18,001,033.84	18,708,395.64	624,870.00	7,084,499.24
Trade Licence	2,387,450.00	9,882,350.00	253,800.00	720,570.00
Service Charge	6,002,222.26	3,660,680.42	6,174,376.50	146,505,000.00
Fines and Penalties	1,338,109.64	17,927,114.78	11,397,561.69	55,586.00
Other Revenue	81,472,364.85	35,116,665.67	6,532,244.06	46,360,997.87
Revenue Grant	320,000.00	41,642,198.61	21,140,353.64	35,936,033.03
Grant	-	7,271,666.30	-	140,000.00
Deposit	22,847,824.80	-	588,442.30	3,893,461.17
Market stalls Income	-	-	538,470.00	-
Market Tender for other Business	-	-	-	4,673,878.04
Rent for Quarters	-	-	-	-
Rent for Rest House	-	-	-	-
Entertainment Tax	3,875.00	-	4,000.00	-
Stamp Duties	13,274,910.00	2,798,235.00	273,500.00	534,501.00
Fine from Courts	10,015,949.82	14,655,033.19	11,086,716.69	19,161,833.24
Vehicle and Animal - Licence fee	60	-	-	143,250.00
-Trade License	-	-	-	-
-Advertisement fee	-	-	-	-
-Service fee	-	-	-	-
-Others	-	-	-	-
Property Tax	-	-	-	-
Commercial	-	-	-	-
Residental	-	-	-	-
Indusries	-	-	-	-
Business	-	-	-	-
Registerd under Local Authorities	-	-	-	-
Others	-	-	-	-
Total	156,827,800.21	153,013,607.77	58,618,334.88	265,250,109.59

Source : Department of Local Government, NP

Revenue of Local Authorities, NP - 2023

Table 2.5.4 Mannar District

Description	Local Authorities				
	Mannar Urban Council	Mannar Pradeshiya Sabha	Manthai West Pradeshiya Sabha	Musal Pradeshiya Sabha	Nanattan Pradeshiya Sabha
Revenue Collected by Local Authorities with a breakup					
1. Rate and Tax	7,822,447.40	307,250.00	500	-	1,020,850.00
2. Rent	62,427,742.77	12,286,257.31	7,623,344.60	7,892,055	10,755,559.19
3. Trade Licence	1,637,610.00	2,606,431.25	1,214,270.00	997,800	1,342,967.50
4. Service Charge	9,529,334.67	1,098,407.69	1,379,650.30	2,563,689	5,032,442.50
5. Fines and penalties	2,725,649.20	247,758.01	241,677.20	2,533,004	11,492,116.00
6. Other Revenue	56,720,446.90	708,454.00	1,444,593.06	1,360,146	6,259,097.27
7. Revenue Grant	65,772,109.27	151,776.00	37,337,348.18	29,656,975	38,093,926.43
8. Grant	14,856,544.99	45,129,993.07	220,000.00	-	42,992,313.61
Deposit	92,795,802	39,223,964.74	12,573,227.98	5,689,744.91	3,853,174.72
Market stalls Income	3,290,400	-	1,142,478.52	16,450	60,999.96
Market Tender for other Business	25,910,199.12	-	-	-	1,000,000.00
Rent for Quarters	4,124,083.67	-	-	-	-
Rent for Rest House	-	-	-	-	15,808.31
Entertainment Tax	437,125	-	-	-	5,625.00
Stamp Fees	21,445,003.80	21,874,599.04	13,346,091.00	1,224,284	3,343,927.50
Fine from Courts	1,525,684.00	26,693,854.45	21,289,561.00	2,533,004	11,372,048.00
Vehicle and Animal - Licence fees	-	-	-	-	-
-Trade License	1,575,800	-	-	-	887,750.00
-Advertisement fees	1,627,484.43	-	237,550.00	-	449,592.50
-Service fees	9,529,334.67	-	-	-	1,080,000.00
-Others	-	-	-	-	-
Property Tax	-	-	-	-	-
1. Commercial	4,512,469.78	-	-	-	-
2. Residential	6,512,469.78	92,318.00	-	-	-
Indusries	-	-	-	-	-
Business	-	-	-	-	-
Registerd under Local Authorities	-	-	-	-	-
Others	212,082.70	-	-	-	-
Total	394,989,824.15	150,421,063.56	98,050,291.84	54,467,151.91	139,058,198.49

Source : Department of Local Government, NP

Revenue of Local Authorities, NP - 2023

Table 2.5.5 Vavuniya District

Description	Urban Council, Vavuniya	Vavuniya South Tamil Pradeshiya Sabha	Vavuniya South Sinhala Pradeshiya Sabha	Vavuniya North Pradeshiya Sabha	Vengalcheddikulam Pradeshiya Sabha
<i>Revenue Collected by Local Authorities</i>					
Rate and Tax	22,262,046.64	1,366,646.18	-	-	-
Rent	27,279,831.92	2,654,057.15	2,831,319.33	6,215,160.30	10,058,373.79
Trade Licence	1,720,400.00	3,168,960.00	1,681,940.00	12,086,002.98	1,408,855.00
Service Charge	12,405,623.28	8,354,863.51	227,089.00	1,095,126.36	3,632,844.01
Fines and Penalties	21,284,164.95	43,068.46	17,893.33	132,814.75	8,113,841.88
Other Revenue	12,920,891.13	10,418,145.50	2,489,218.17	4,344,815.42	6,632,397.20
Revenue Grant	83,364,663.05	45,098,406.07	24,985,888.65	37,399,866.46	34,384,196.35
Grant	17,391,392.88	67,377,106.07	-	34,406,558.28	36,769,604.68
Deposit (FD)	217,306,833.58	9,204,136.45	-	37,220,993.56	38,281,790.98
Market stalls Income	6,888,270.00	-	-	2,601,392.15	1,326,600.00
Market Tender for other Business	-	-	-	-	-
Rent for Quarters	249,730.00	-	-	-	-
Rent for Rest House	-	-	-	-	-
Entertainment Tax	1,147,397.74	-	-	-	-
Stamp Fees	25,214,805.00	20,042,555.00	-	-	1,285,416.00
Fine from Courts	19,407,121.63	16,043,278.82	2,781,737.00	14,537,372.00	8,017,975.00
Vehicle and Animal - Licence fees	8,000.00	-	-	-	313,155.00
-Trade License	1,037,400.00	-	-	1,005.00	1,095,700.00
-Advertisement fees	2,668,090.00	-	-	-	817,265.00
-Service fees	-	-	-	-	3,632,844.01
Property Tax	22,262,046.64	-	-	-	-
Commercial	-	-	-	-	-
Residential	-	-	-	-	-
Indusries	-	-	-	-	-
Business	-	-	-	832,260.00	-
Registerd Under Local Authorities	-	-	-	-	-
Others	-	-	-	-	-
Total	494,818,708.44	183,771,223.21	35,015,085.48	150,873,367.26	155,770,858.90

Source : Source : Department of Local Government, NP

Table 2.6 Places of Worships by DS Divisions, NP – 2023

District	DS Division/Area	Hindu Temple	Church	Mosque	Buddhist Temples
Jaffna	Delft	23	13	-	-
	Islands South	85	22	2	2
	Islands North	54	31	-	-
	Karainagar	81	8	-	-
	Jaffna (MC Area of Jaffna + Nallur)	188	57	14	1
	Nallur	298	12	-	-
	Valikamam South West	125	35	-	1
	Valikamam West	198	22	-	-
	Valikamam South	180	27	-	-
	Valikamam North	266	37	-	1
	Valikamam East	220	45	-	-
	Thenmaradchi (Chava UC)	258	8	1	1
	Thenmaradchi	53	6	1	1
	Vadamaradchchi North (Point Pedro Urban council)	35	12	1	-
	Valvettithurai UC	37	1	-	-
	Vadamaradchchi South West	121	9	-	-
	Vadamaradchchi North	231	27	1	-
	Vadamaradchchi East	131	24	1	-
Sub Total	2584	396	21	7	
Kilinochchi	Karachchi	159	73	4	1
	Kandawalai	107	11	-	-
	Poonakary	221	47	5	-
	Pachchilapalli	81	18	-	-
	Sub Total	568	149	9	1
Mannar	Mannar	38	134	21	3
	Nanattan	35	48	9	1
	Musali	3	7	42	1
	Manthai West	85	56	15	7
	Madhu	30	21	6	1
	Sub Total	191	266	93	13
Mullaithivu	Puthukkudiyiruppu	83	16	-	-
	Thunukkai	75	17	-	-
	Maritimepattu	57	19	7	3
	Oddusuddan	77	9	1	1
	Manthai East	49	15	-	-
	Welioya	-	-	-	-
	Sub Total	341	76	8	4
Vavuniya	Vavuniya	35	10	7	1
	Vavuniya South	160	90	6	-
	Vengalcheddikulam	89	22	36	-
	Vavuniya North	102	1	-	24
	Sub Total	386	123	49	25
	Grand Total	4070	1010	180	50

Source : Department of Local Government, NP

**Table 2.7 Details of Community Based Organizations by
DS Divisions, NP - 2023**

District	DS Division/Area	Women Development Centres	Youth Clubs	Sports Training Centres	Community Centers	Pre schools
Jaffna	Delft	6	7	-	9	7
	Island South	16	30	-	53	34
	Island North	17	17	15	28	20
	Karainagar	1	9	2	16	15
	Jaffna +Nallur	49	44	2	16	1
	Nallur	10	23	2	53	-
	Valikamam South West	26	28	34	88	64
	Valikamam West	1	26	1	86	50
	Valikamam South	40	33	41	65	41
	Valikamam North	15	35	-	84	1
	Valikamam East	1	39	2	132	74
	Thenmaradchi (Chava UC)	55	50	60	108	1
	Thenmaradchi	8	12	1	24	2
	Vadamaradchchi North UC	10	7	-	18	11
	Valvettithurai UC	-	8	-	16	-
	Vadamaradchchi South West	32	39	-	90	50
	Vadamaradchchi North	43	45	29	48	52
	Vadamaradchchi East	23	20	30	26	59
	Sub Total	353	472	219	960	482
Kilinochchi	Karachchi	70	40	-	53	-
	Kandawalai	29	18	-	16	-
	Poonakary	1	28	19	33	1
	Pachchilapalli	2	19	2	22	25
	Sub Total	102	105	21	124	26
Mannar	Mannar	71	46	-	17	6
	Nanattan	1	38	1	16	1
	Musali	10	8	-	13	-
	Manthai West	59	40	-	26	43
	Madhu	16	20	-	4	21
	Sub Total	157	152	1	76	71
Mullaithivu	Puthukkudiyiruppu	36	26	16	34	44
	Thunukkai	-	-	-	20	22
	Maritimepattu	1	46	2	50	57
	Oddusuddan	31	27	13	21	39
	Manthai East	17	12	-	19	23
	Welioya	-	5	-	-	5
	Sub Total	85	116	31	144	190
Vavuniya	Vavuiya	10	1	56	18	-
	VengalaCheddikulam	-	31	-	53	49
	Vavuniya North	48	38	-	47	59
	Vavuniya South Sinhala	-	-	-	18	1
	Vavuniya South Tamil	115	99	-	109	1
	Sub Total	173	169	56	245	110
Grand Total	870	1014	328	1549	879	

Source : Department of Local Government, NP

Table 2.8 Registered Commercial Places by DS Division, NP - 2023

District	Area	Retail Shops	Restaurant and Canteen	Textile and Footwear	Meat, Fish and Vegetable	Dispensary and Pharmacy	Wood and Iron Furniture	Electrical Items
Jaffna	Delft	111	5	2	3	-	1	1
	Island South	186	16	2	11	0	3	5
	Island North	29	4	10		-	4	1
	Karainagar	69	14	4	1	4	0	3
	Jaffna	407	157	316	39	56	20	80
	Nallur	187	68	53	16	44	45	40
	Valikamam South West	156	53	49	29	23	83	36
	Valikamam West	255	47	33	20	22	16	12
	Valikamam South	79	78	78	31	21	33	28
	Valikamam North	58	56	23	26	16	62	8
	Valikamam East	181	86	65	59	23	70	45
	Thenmaradchi (Chava UC Area)	304	40	23	20	19	39	21
	Thenmaradchi	377	23	65	5	5	26	3
	Vadamaradchchi South West	161	74	68	22	26	20	16
	Vadamaradchchi North (Point Pedro Urban council)	34	73	37	24	5	26	13
	Valvettithurai UC	53	37	6	3	4	-	2
	Vadamaradchchi North	18	30	6	9	6	11	6
	Vadamaradchchi East	-	6	7	2	1	7	-
	Sub Total	2,665	867	847	320	275	466	320
Kilinochchi	Karachchi	362	139	149	154	36	6	49
	Pachchilaipalli	49	21	24	24	2	16	13
	Kandawala	143	47	28	35	2	1	5
	Poonakary	195	35	28	51	5	22	19
	Sub Total	749	242	229	264	45	45	86
Mullaitivu	Maritimepattu	235	65	60	87	6	7	21
	Thunukkai	62	17	21	29	4	1	4
	Manthai East	67	7	-	2	-	-	3
	Oddusuddan	46	10	16	27	-	1	5
	Puthukkudiyiruppu	136	29	52	54	3	0	19
	Sub Total	546	128	149	199	13	9	52
Vavuniya	Vavuniya	26	96	112	103	16	76	35
	Vavuniya South	121	75	182	5	59	10	
	Vengalacheddikkulam	10	45	12	33	5	28	12
	Vavuniya North	75	16	7	6	1	7	5
	Sub Total	232	232	313	147	81	121	52
Mannar	Mannar	44	49	49	55	16	26	10
	Madhu	36	14	1	5	1	-	-
	Manthai West	104	41	12	29	1	3	3
	Nanaddan	146	30	26	22	8	10	17
	Musali	115	38	10	30	4	13	3
	Sub Total	445	172	98	141	30	52	33
	Grand Total	4,637	1,641	1,636	1,071	444	693	543

Registered Commercial Places by DS Division, NP - 2023

Cont ...

Districts	Area	Grocery Goods	Building Materials and Plants	Liquor Shops	Jewellery	Books and Stationary	Spare parts of Motor Vehicles	Others
Jaffna	Delft	41	2	-	1	-	-	8
	Islands South	140	7	1	-	3	3	-
	Islands North	5	7	-	2	1	-	52
	Karainagar	17	9	-	-	-	-	115
	Jaffna	47	48	12	145	57	52	1920
	Nallur	285	35	10	21	20	29	750
	Valikamam South West	193	59	13	16	19	33	888
	Valikamam West	43	35	2	9	5	12	695
	Valikamam South	226	52	1	20	22	19	862
	Valikamam North	295	70	-	4	22	4	381
	Valikamam East	263	66	4	4	34	48	993
	Thenmaradchi (Chava UC)	146	27	6	3	12	14	218
	Thenmaradchi PS	29	35	10	4	10	15	362
	Vadamaradchchi South West	131	55	15	24	12	13	729
	Vadamaradchchi North (Point Pedro Urban Council)	60	7	1	20	3	12	360
	Valvettithurai UC	50	-	-	1	2	-	125
	Vadamaradchchi North	182	11	4	1	4	-	314
	Vadamaradchchi East	145	12	3	-	1	1	138
Sub Total		2,298	537	82	275	227	255	8,910
Kilinochchi	Karachchi	197	72	14	41	37	34	948
	Pachchilaipalli	107	4	-	1	2	11	157
	Kandawala	76	20	12	2	11	11	289
	Poonakary	191	24	11	8	3	10	-
	Sub Total	571	120	37	52	53	66	1394
Mullaitivu	Maritimepattu	348	35	1	23	14	9	410
	Thunukkai	62	9	5	6	2	5	186
	Manthai East	6	5	1	-	1	1	-
	Oddusuddan	100	13	9	2	4	4	228
	Puthukkudiyiruppu	-	25	10	10	9	29	432
	Sub Total	516	87	26	41	30	48	1256
Vavuniya	Vavuniya	126	11	11	47	22	31	602
	Vavuniya South Tamil	920	922	8	3	47	15	710
	Vavuniya south Sinhalam	44	22	-	-	-	1	86
	Vengalacheddikkulam	112	8	1	1	19	21	356
	Vavuniya North	75	9	1	1	2	3	54
	Sub Total	1,277	972	21	52	90	71	1,808
Mannar	Mannar	40	32	-	16	12	29	194
	Madhu	35	5	-	-	-	-	-
	Manthai West	124	19	1	1	3	3	-
	Nanaddan	146	26	6	3	12	14	218
	Musali	22	16	-	-	5	12	110
Sub Total	367	98	7	20	32	58	522	
Grand Total		5,029	1,814	173	440	432	498	13,890

Source : Department of Local Government, NP

Table 2.9 Details of fixed Street Lamps by Local Authorities, NP - 2023

Jaffna District

S.No	Name of Local Authority	Available Up to 2022	During 2023	Total Lamps	Additional Needed
1	Jaffna Municipal Council	663	270	933	-
2	Chavakachcheri Urban Council	900	1,139	2039	50
3	Valikamam West Pradeshiya Sabha	2,115	57	2172	700
4	Point Pedro Urban Council	966	-	966	150
5	Valikamam East PS	921	228	2173	450
6	Valikamam South Pradeshiya Sabha, Chunnakam	4,693	-	4693	50
7	Nallur pradeshiya Sabha	4,281	141	4422	400
8	Valvetithurai Urban Council	634	-	634	-
9	Point Pedro Ps	1,743	-	-	400
10	Vadamaradchchi South West	1,431	-	1431	-
11	Valikamam SouthWest Pradeshiya Sabha	4,073	127	4200	2000
12	Velanai PS	415	243	658	100
13	Kayts Pradeshiya Sabha	216	50	266	32
14	Chavakachcheri Pradeshiya Sabha Kodikamam	958	1,832	2760	1000
15	Valikamam North Pradeshiya Shabha	4,400	529	4,929	2,000
16	Delft Pradeshiya Shaba	140	38	178	120
17	Karainagar Pradeshiya Sabha	874	-	874	250
Total		29,423	4,654	33,328	7,702
S.No	Name of Local Authority	Available Up to 2022	During 2023	Total Lamps	Additional Needed
1	Karachchi Pradeshiya Sabha	3,046	60	3,106	1,524
2	Pachchilaippalli Pradeshiya Sabha	1,267	80	1,347	653
3	Poonakary Pradeshiya Sabha	698	196	894	75
Total		5,011	336	5,347	2,252
S.No	Name of Local Authority	Available Up to 2022	During 2023	Total Lamps	Additional Needed
1	Maritimepattu Pradeshiya Sabha	1,220	419	3,106	200
2	Puthukkudiyiruppu Pradeshiya Sabha	1,764	160	1,347	1200
3	Thunukkai Pradeshiya Sabha	211	226	894	50
4	Manthai East Pradeshiya Sabha	940	13	953	150
Total		4,135	818	6,300	1,600
S.No	Name of Local Authority	Available Up to 2022	During 2023	Total Lamps	Additional Needed
1	Mannar Urban Council	2,258	76	2,334	100
2	Mannar Pradeshiya Sabha	1,617	203	1,820	250
3	Manthai West Pradeshiya Sabha	2,532	170	2,702	300
4	Musali Pradeshiya Sabha	945	50	995	100
5	Nanattan Pradeshiya Sabha	292	493	785	492
Total		7,644	992	8,636	1,242
S.No	Name of Local Authority	Available Up to 2022	During 2023	Total Lamps	Additional Needed
1	Vavuniya North	923	13	936	1,000
2	Vavuniya Urban Council	1,125	1,548	11,352	2,834
3	Vavuniya South Tamil	2,078	2,533	22,983	6,708
4	Vavuniya South Sinhala	528	31	559	250
5	Vengalachcheddikulam	1,141	46	1,187	200
Total		5,795	4,171	37,017	10,992

Source : Department of Local Government, NP

Table 2.10 Details of Attractive Tourist Places by District, NP - 2023

District : Jaffna

S.No.	Location of Tourist Place	Distance from Capital City of District	Important of the Place
JaffnaMC			
1	Nallur Temple	2.44 Km	Nallur Temple is one of the most significant Hindu Temple in Jaffna District
2	Old Park	2.04 Km	One of the entertainment place of children & seniors
3	Public Library	0.51Km	Biggest Library in Jaffna District
4	Museum	1.80 Km	Ancient time things saved this place
5	The Statue of King sankiliyan	3.56 Km	The State of King Sankiliyan who ruled the Jaffna kingdom with Nallur as the capital is one of the heritage symbol
6	Jamuna Eari	3.80 Km	It is said that the former kings built underground tunnel at this pond for their defence
7	Pannai Beach	1.15 Km	Entertainment place of public in Jaffna peninsula
8	Buddist Temple - Naga Vikarai	0.97 Km	One of the buddist temple in Jaffna
9	Jaffna Fort	0.63 Km	Colonization period building
10	Veeramakali Amman Temple	1.96 Km	The temple was built by the king Singaiariyan as the " Guardian Angel" at the west of Nallur kingdom.
11	Periya Kovil - Kurunagar	2.63 Km	Biggest church of Jaffna District
12	Kailasa Pillaiyar Temple	2.00 Km	The temple was built and maintained by the king Singaiariyan who ruled Jaffna kingdom earlier
13	Sangiliyan Thorana Vasal	3.60 Km	This is the only evidence still in site that has to be considered as the remain of the Jaffna Kingdom
14	Manthiri Manai	3.50 Km	Manthiri manai stands Majestically in Nallur and reveals us about the past history of Nallur
15	Ariyakulam	0.51Km	Entertainment place of public in Jaffna peninsula
PS Jaffna			
1	Chavakachcheri beach	1.5Km	
2	Puliyanthurai Sea beach Chulipuram West (J/172)	20Km	White Sea Beach
3	Thiruvadinalai Sea beach Chulipuram East (J/174)	19Km	White Sea Beach
4	Natural Sea beach Araly east (J/163)	10Km	White Sea Beach
5	Modern type natural pond to attract Tourist at Mandikai Kulam Chankanai West (J/179)	15Km	Natural Pond, Chankanai Town
6	Akkarai Beach	25Km	Beautiful & Entertainment places
7	Nilavarai Well	16Km	Deep well
8	Pokkanai spring	7Km	Natural spring
9	Selvasannithy Murugan Temple	29km	Place of Worship
10	Oorany	28km	Histories place
11	Casurina beach	17Km	Natural sea Beach and Various Facilities
12	Kovalam beach	20km	Historical Place & Light house
13	Children Park at Thumpalai East, Point Pedro	35km	Water sports, Sand area, Leisure, Diving
14	Ariyalai	2Km	Ariyalai Beach

15	Delft - Manalharai Beach	42km	Entertainment area
16	Delft - Dutch Fort	42km	Ancient and Historical Places
17	Delft - Baobob Tree	42km	Ancient and Historical Places
18	Delft - Vedyarasan Fort	42km	Ancient and Historical Places
19	Delft - Horses Stable (Layam)	42km	Ancient and Historical Places
20	Delft - Old Dutch Hospital	42km	Ancient and Historical Places
21	Delft - Queen Tower	42km	Ancient and Historical Places
22	Fort Hamnehiel	1.36Km	Built by Portuguese
23	Urundi Fort	2.64Km	Using Coral and sand stone
24	Sinnamadu Matha	5.4Km	Famous Pilgrimage site for Catholics
25	St.James Church	250m	Oldest Church which was built by portuguese
26	Habour	200m	Used for trade purpose by portuguese, dutch & British
27	Puliyantivu Nageswaran Temple	15.35Km	Famous Temple
28	Analaitivu South sea site	13Km (Analaitivu Island)	Natural Coral rocks & light house and here
29	Hariharapuththira iyanar Temple	12Km (Analaitivu Island)	Famous Temple
30	St.Antony;s Church	150m	Oldest church which was built by portuguese
31	Piegon House	205Km	Oldest Piegon House
32	Kerudavil Mandabakkadu	30 Km	Under ground gave
33	Kanthavanam Murugan temple	32 Km	Famous Temple
34	Vallipuram Temple	34 Km	Famous Temple
35	Manatkadu Beach	38 Km	Famous Beach
36	Manatkadu Casurina forest	38 Km	Forest
37	Chundikkulam Sanctuary	86 Km	Famous Sanctuary
38	Singanagar	34 Km	The famous capital city of Kingdom
39	Nagarkovil Nagathampiran Kovil	52 Km	Famous Temple
40	Alvai Muthumariyamman	30 Km	Famous Temple
41	St Pilip Neris Church	60 Km	Famous Church
42	Pullaveli Anthoniyar Church	65 Km	Famous Church
43	Kappalenty Matha Thevalayam	80 Km	Famous Church
44	J/231,Maviddapuram	2.5Km	Maviddapuram Kathasamy Temple
45	J/226,Naguleswaram	4Km	Keerimalai Naguleswaram Temple
46	J/229,Thurkkapuram	3.5Km	Tellippalai Thurkkaiamman Temple
47	J/226,Naguleswaram	4Km	Keerimalai Keni
48	J/222,Ilavalai North West	5Km	Valithoondal Church

49	J/222,Ilavalai North West	6Km	Senthankulam Beach
50	J/233,Kankesanthurai West	6Km	Kankesanthurai Harbor
51	J/234,Kankesanthurai Centre	4Km	Kankesanthurai Light house
52	J/234,Kankesanthurai Centre	4Km	Kankesanthurai Beach
53	J/251,Myliddithurai North	9Km	Myliddy Fishries Harbor
54	Kanthurodai Vikarai		Historical place
55	Chunnakam Market		Old market building built by the Dutch during its occupation of Sri Lanka between 1658 to 1796.
56	Maruthanarmadam Anjenayar Temple		SriLanka Biggest Anjenayer Temple
57	Inuvil Ulakaperumanjam		
58	Sambilithurai (Dambakolapatuna) was a famous port in the North of Jaffna located at Mathagal West along Jaffna ponalai Point Pedro Road	30Km	Sambilithurai (Dambakolapatuna) was a famous port in the North of Jaffna located at mathagal Villegge along Jaffna ponalai Point Pedro road. Their sangamitta arrived in Sri Lanka with Bo-sapling of the tree under the shade of which Lord Buddha attained enlightenment.
59	Tidal well which is called as thunder hole located at Manipay West Grama Servaka Devision in Sandilipay Divisional Secretary Division (J/140)	9Km	This is a tidal well . Accoding to a folk tale , this well the deph of which cannot be measured was formed after lightning struck this site. Some believe that this well was formed after an asterid struck this site.
60	Kalaiyodai Amman Temble is situated in the Navali South GND (J/136)	8Km	There are small temples scattered to large distance. In this place where 'Kannakai Amman ' got rest in tiredness later this is famous as kalaiyodai Amman.
61	Nunasai Murugan Temble, Mathagal	25Km	Famous Murugan Temple where seven holes in the temple pond with unknown deepness.
62	Mullaitivu sea site	1 Km	Important of the tourist place at maritimpeattu
63	Addaikkulam children park	35Km	Near the Addaikkulam
64	Katsilaimadu	30Km	Historical Area
65	Thirumurukandy Temple	90Km	Traditional Temple
66	Oddusuddan Thanthonreeshvarar	26Km	Traditional Temple
67	Mamil Pillaiyar	52Km	Traditional Temple
68	Vaveddi Malai	28Km	Traditional Place
69	Muththayankaddu kulam	46Km	Traditional Place
70	Pandaravanniyan Memorial stone	26Km	Historical Area

District : Vavuniya

S.No.	Location of Tourist Place	Distance from Capital City of District	Important of the Place
1	Urban Council Park	0.20KM	
2	Children Park	1 Km	
3	Archeological Museum of Vavuniya	0.300Km	
4	SivanKovil	4Km	
5	Buddist Temple	1Km	
6	St. Anthony's Church	0.300Km	
7	Maruthanilam Tourism Place, Kalnaddinakulam	9.3 Km	Natural Park of the district
8	Kalvari Chirch	12Km	Spritual Palace, Situated on the Rock

9	Palani Murugan Temple	15KM	Spritual Palace, Situated on the Rock
10	Kallaru Aruvithoddam (Menicfarm)	25KM	Visit The Tourist
District : Kilinochchi			
S.No.	Location of Tourist Place	Distance from Capital City of District	Important of the Place
Poonagary PS			
1	Vadiyadi fort	50m	Ancient Fort
2	Mannithalai Sivan Temple	23Km	Ancient Temple
3	Sanguppiddy Bridge	9Km	Biggest bridge
4	Gotharimunai Kalmunai Beach	25Km	Tourist Place
5	Sand mound	23Km	Natural Sand Mound
6	Ponnaveli Sivan Kovil	30Km	Ancient Sivan Temple
7	Mannithalai Tourism	25Km	Tourist Place
8	Allirani Fort	10Km	Ancient Park
9	Well into the Nachchikuda Sea	32Km	Ancient well
Karachchi PS			
1	Iranaimadu Kulam	7.42Km	Biggest Irrigation tank and famous Kanagapikai Amman Temple
2	Uttupulam Place	8Km	Ancient Place
3	Akkarayankulam	17Km	Irrigation tank
4	Uruththirapurichcharam	13Km	Ancient Sivan Temple
5	Ariviyalnagar Industrial Zone	7.5Km	Industrial Zone
6	Porikadayai Amman	12Km	Cultural Place,ancient sivan Temple
7	Kanakambikaikulam	7.46Km	Irrigation Tank
8	Kilinochchikulam,maruthanagar	1Km	Irrigation Tank-Old,Natural Place
9	Memorial Minaret	1Km	War memorial tower
10	Elephantpass	5Km	Gueat house,salt Factory
11	Chundikulam Birds Sanctuary	20Km	Bird sanctuary resurrects open to tourists, Natural Sandy Sea side
12	Nahathampiran Kovil	22Km	Ancient Temple
13	Kalmadukulam	27Km	Main irrigation Tank
14	Roof Tiles Factory	14Km	Ancient roof tiles factory
15	Chemical Factory	7.4Km	Only Chemical Factory in Northern Province
16	Kannagi Amman Kovil	15.71Km	Ancient amman Temple
17	Rasayanakulam	11.57Km	Seasonal birds Sanctuary
District : Mullaitivu			
S.No.	Location of Tourist Place	Distance from Capital City of District	Important of the Place
1	Mullaitivu Sea site	1 Km	Important of the tourist place at maritimpeattu
2	Addaikkulam Children park	35Km	Near the Addaikkulam
3	Katsilaimadu	30Km	Historical Area
4	Thirumurukandy Temple	90Km	Traditional Temple
5	Oddusuddan Thanthonreeshvarar	26Km	Traditional Temple
6	Mamil Pillaiyar	52Km	Traditional Temple
7	Vaveddi Malai	28Km	Traditional Place

8	Muththayankaddu kulam	46Km	Traditional Place
9	Pandaravanniyan Memorial stone	26Km	Historical Area
District : Mannar			
S.No.	Location of Tourist Place	Distance from Capital City of District	Important of the Place
Mannar UC			
1	Keeri Beach	5 KM	Beach
2	Fort	500M	Historical Place
3	Baobab Tree	1Km	Historical Place
Musali PS			
1	Arippu	25Km	Alli Rani fort
2	Viyavady Tank	50Km	Natural Place
3	Karadykuly Beach Site		Beach site & Agrarian Location
NanattanPS			
1	Kunchukkulam (Hanging Bridge) Madawachchiya - Mannar Road	45Km	There is a hanging bridge over the Malvathu oya & Natural tourist place
Mannar PS			
1	Thalai Mannar Beach	Mannar	Coastal park
2	Pesalai Beach	Mannar	Coastal park
3	Thirukethiswaram Temple	Mannar	Worship Place
Manthai West PS			

Table 2.11 Accommodation Facilities of Tourist Hotels, NP - 2023

District : Jaffna										
S.No	Name of Hotel	No of AC Rooms	No of Non AC Rooms	Conference Hall facilities Sq.feet	No of Customer Stayed				No of Staff	
					2020	2021	2022	2023	Male	Female
Jaffna MC										
1	Tilco	-	-	-	-	-	-	-	5	3
2	Haritage Hotel	-	-	-	-	-	-	-	6	2
3	Luxedtoils	-	-	-	-	-	-	-	-	-
4	Green Grass Hotel	-	-	-	-	-	-	-	6	2
5	US Hotel	-	-	-	-	-	-	-	5	5
6	Subash Hotel	-	-	-	-	-	-	-	2	1
7	SP Tours	-	-	-	-	-	-	-	2	2
8	Jetwing PVT (Ltd)	-	-	-	-	-	-	-	-	-
9	North Gate PVT Ltd	-	-	-	-	-	-	-	-	-
Pradeshiya Sabha										
1	Allai Samuthra	7	1	Nil	120	140	146	154	7	Nil
2	Tilko Hotel	8	2	850	45	80	100	120	8	Nil
3	PJ Hotel (PVT) LTD	25	-	0	35	20	50	45	9	0
4	Yarl Beach Hotel	5	-	5718	60	20	50	25	8	2
5	Rajko Guest House	4	-	1	9	-	-	-	1	1
6	Thamore Cottage	4	-	1	0	0	0	85	1	-
7	Athishaya Guest In	5	-	1	0	0	0	40	1	-
8	Shayle Geust in	4	-	1	0	0	24	50	1	-
9	Pirunthavan Viduthy	8	3	-	-	-	-	30	1	-
10	Luxmy Mahal	5	-	-	-	95	35	42	1	-
11	Peacock Holiday Inn	5	1	-	-	-	-	10	1	-
12	Sinnathampy Loganathan	5	3	-	-	-	-	-	-	-
13	Cream Palace	5	5	-	-	-	-	7	1	-
14	Fox Resort	28	10	-	-	-	895	1150	5	3
15	Poobalasingam Yarl Rest	5	1	-	10	70	100	117	1	1
16	R & B Guest House	6	5	-	-	-	320	275	2	1
17	Thinnai Hotel	39	-	2400 sq	-	3970	5270	5623	-	-
18	Bright Inn	15	7	-	54	38	95	127	8	2
19	Tharakai	4	-	-	2	-	-	15	1	-
20	Kunabalan Visittors G.H	2	2	-	-	20	59	55	2	-
21	Uthayasooriyam	3	2	-	-	-	71	68	1	1
22	Tharmarajah	-	5	-	16	35	64	65	1	1

23	Tharmalogi	-	4	-	32	23	41	38	1	1
24	S.L.S Rest House	4	4	-	-	-	12	15	1	-
25	Delft Pradeshiya Sabha Guest House	5	2	1600	205	619	1152	1458	3	-

District : Kilinochchi

S.No	Name of Hotel	No of AC Rooms	No of Non AC Rooms	Conference Hall facilities Sq.feet	No of Customer Stayed				No of Staff	
					2020	2021	2022	2023	Male	Female
1	Friends Inn	14	14	90×30					5	5
2	K.K Resturent	3	4	100×40					4	2
3	A.H.M Rest	-	16						2	
4	A.K.R Rest	8	7						5	
5	Antony Hotel	7	2						1	1
6	Lotus Hotel	10	10						2	6
7	Thangam Lodge	-	8							2
8	Atna Hotel	3	4						1	
9	Masu Lodge	-	10						1	
10	Raj Hotel	2	9						2	
11	Aathi Lodge	10	2						4	3
12	Lankatheepa Rest	3	2						1	
13	Thanu Rest	9	3						3	4
14	Sella Hotel	6	2						4	3
15	Aki Illam	3	2						1	1
16	Thavam Lodge	2	15						2	1
17	Barathy Star	12						-		
18	Dream City Hotel									
19	Sinthu Bairavi Rest									
20	Magenthiran Lodge									
21	Tharanika Lodge									
22	V.V Lodge									
23	S.K Restorent									
24	G.K Lodge									
25	VVP Northern Tourism (Pvt) Ltd									
26	RS Green Barathi resort									

District : Mullaitivu										
S.No	Name of Hotel	No of AC Rooms	No of Non AC Rooms	Conference Hall facilities Sq.feet	No of Customer Stayed				No of Staff	
					2020	2021	2022	2023	Male	Female
1	5Star rest house (inthupuram)	6	3	Nil	512	1022	1400	900	2	2
2	Mobamiha Hotel (inthupuram)	10	0	Nil	330	1113	1330	1240	3	1
District : Mannar										
S.No	Name of Hotel	No of AC Rooms	No of Non AC Rooms	Conference Hall facilities Sq.feet	No of Customer Stayed				No of Staff	
					2020	2021	2022	2023	Male	Female
-										
1	Julie reception	9	-	20*35	90	100	150	200	6	-
2	K.Mahendran (Pearl rest)	4	3	33*16	512	672	833	1623	1	-
3	J.C.Antony charles cross (AGAPE Hotel)	18	-	30*25	600	1223	1601	1870	6	4
4	Aathi Hotel	10	1	-	185	175	182	195	3	-
5	Ahash Hotel	15	1	30*80					6	4
6	Star Guest House	6	4	-	1480	1340	1610	1725	2	1
7	Sea Horse Rest In	Nil	-	-	-	-	-	-	-	-
8	Golden Rest House	Nil	-	-	-	-	-	-	-	-
9	Nelson Guest House	Nil	-	-	-	-	-	-	-	-
10	Cocos Garden	9	-	-	160	145	180	184	3	1
11	Sun Guest House	2	4	-	134	189	264	384	2	
12	MJM Golden Guest	Nil	-	-	-	-	-	-	-	-
Mannar PS										
1	Palmyra house	14	-	Nil	100	650	-	-	9	5
2	VL Vilas Hotel	6	-	Nil	10	22	-	-	1	1
3	Peslai Beach View Hotel	7	10	Nil	80	170	-	-	1	1
4	Viyu Hotel	0	12	Nil	49	-	-	-	12	4
5	Sea Breege	10	-	Nil	143	167	-	-	12	-
6	JK Brothers	2	2	Nil	-	-	-	-	-	-
Manthai West PS										
1	Green line Hotel	3	2	Nil	19	4	39		39	Nil
District : Vavuniya										
S.No	Name of Hotel	No of AC Rooms	No of Non AC Rooms	Conference Hall facilities Sq.feet	No of Customer Stayed				No of Staff	
					2020	2021	2022	2023	Male	Female
1	Royal Hotel	6		2	-	-	-	-	18	-
2	Nelly Star Hotel	10	5	2	-	-	-	-		
3	Ananthy Hotel	5		1	200	370				
4	Oviya Hotel	33		2	500	4000	575	850	24	14

Source : Department of Local Government, NP



Chapter - 03

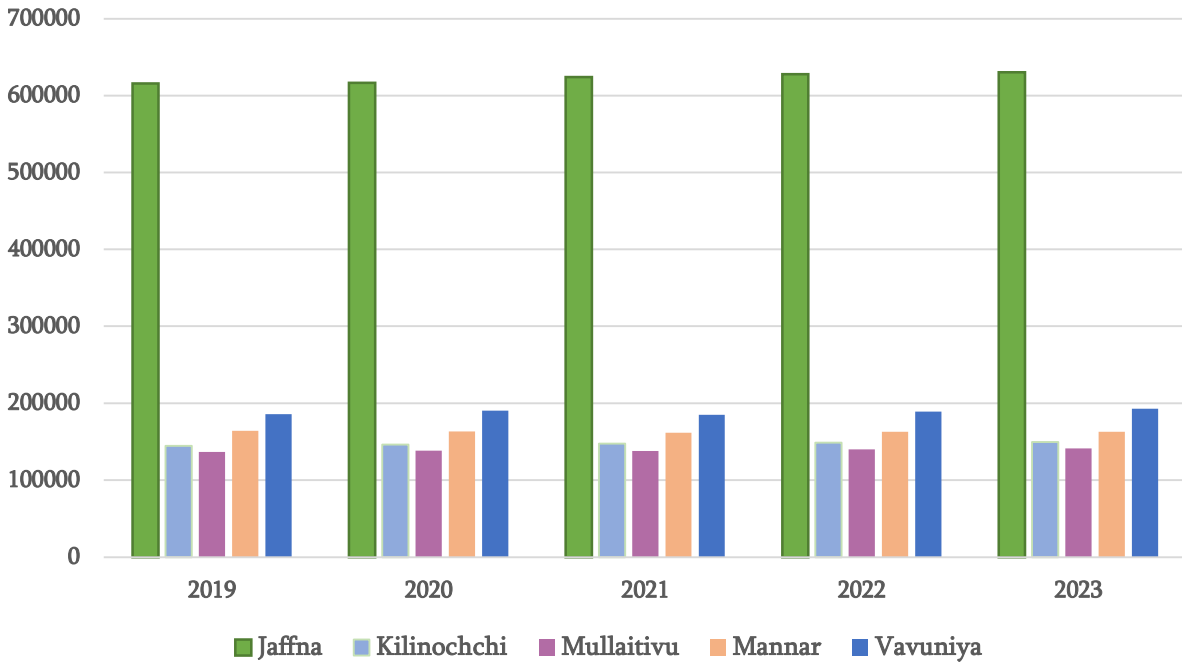
Population

Table 3.1 Population by Age and Gender Wise - 2023

District	Jaffna		Kilinochchi		Mullaitivu		Mannar		Vavuniya		Total (NP)	
	Female	Male	Female	Male	Female	Male	Female	Male	Female	Male		
Age Range	>=60	64,558	49,794	10,766	10,010	7782	10,011	9,744	13,377	12,582	106,494	
	55-59	Female	18,043	18,043	4,373	4,373	4273	4,262	4,262	6,542	6,542	37,493
		Male	14,149	14,149	4,161	4,161	3915	3,963	3,963	5,719	5,719	31,907
	50-54	Female	18,008	18,008	4,723	4,723	4160	4,514	4,514	6,707	6,707	38,112
		Male	15,089	15,089	4,339	4,339	4131	4,377	4,377	5,838	5,838	33,774
	45-49	Female	19,320	19,320	5,466	5,466	4804	5,263	5,263	6,787	6,787	41,640
		Male	18,051	18,051	5,023	5,023	4536	5,056	5,056	6,294	6,294	38,960
	40-44	Female	22,056	22,056	5,536	5,536	5317	5,769	5,769	7,160	7,160	45,838
		Male	22,396	22,396	5,459	5,459	5205	5,349	5,349	6,938	6,938	45,347
	35-39	Female	22,728	22,728	5,972	5,972	5197	5,803	5,803	7,319	7,319	47,019
		Male	24,481	24,481	5,689	5,689	5098	5,815	5,815	6,926	6,926	48,009
	30-34	Female	25,144	25,144	5,942	5,942	5254	6,206	6,206	7,863	7,863	50,409
		Male	26,489	26,489	6,053	6,053	5084	6,195	6,195	7,730	7,730	51,551
	25-29	Female	25,668	25,668	6,129	6,129	6138	6,859	6,859	8,365	8,365	53,159
		Male	26,652	26,652	6,020	6,020	5728	6,760	6,760	8,310	8,310	53,470
	20-24	Female	25,450	25,450	6,079	6,079	6090	7,055	7,055	7,627	7,627	52,301
Male		25,889	25,889	5,732	5,732	5796	7,144	7,144	7,407	7,407	51,968	
15-19	Female	23,921	23,921	6,190	6,190	6751	6,724	6,724	7,280	7,280	50,866	
	Male	24,146	24,146	5,851	5,851	6392	6,674	6,674	7,241	7,241	50,304	
10-14	Female	22,369	22,369	5,874	5,874	5632	6,588	6,588	6,957	6,957	47,420	
	Male	22,319	22,319	5,619	5,619	5698	6,312	6,312	6,815	6,815	46,763	
05-09	Female	19,974	19,974	5,378	5,378	5344	6,081	6,081	6,866	6,866	43,643	
	Male	20,270	20,270	5,098	5,098	5151	5,880	5,880	6,747	6,747	43,146	
0-04	Female	16,528	16,528	4,127	4,127	5028	7,242	7,242	5,742	5,742	38,667	
	Male	16,627	16,627	3,810	3,810	5264	7,127	7,127	5,433	5,433	38,261	
Sub Total	Female	323,767	323,767	76,555	76,555	71,770	82,377	82,377	98,592	98,592	653,061	
	Male	306,352	306,352	72,864	72,864	69,161	80,396	80,396	93,980	93,980	622,753	
Total (Male & Female)		630,119	630,119	149,419	149,419	140,931	162,773	162,773	192,572	192,572	1,275,814	

Source : - District Secretariats, Northern Province

Population Trend of District wise (2019 - 2023)



Population Trend of Northern Province (2019 - 2023)

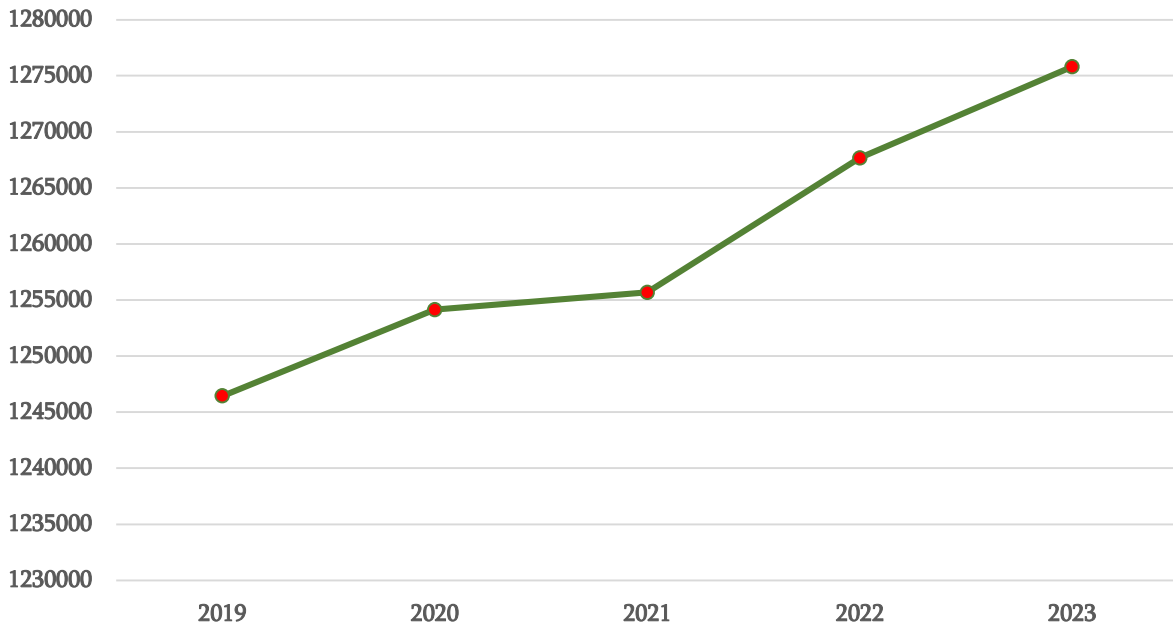


Table 3.2 Population by Urban & Rural Area, NP - 2023

S.No	Districts	Total Population	Urban Area	%	Rural Area	%
1	Jaffna	630,119	82,983	13	547,136	87
2	Kilinochchi	149,419	53,555	36	95,864	64
3	Mullaitivu	140,931	5,586	4	135,345	96
4	Mannar	162,773	26,521	16	136,252	84
5	Vavuniya	192,572	33,506	17	159,066	83
Total		1,275,814	202,151	16	1,073,663	84

Source : - District Secretariats, Northern Province

Table 3.3 Population by Local Authorities, NP - 2023

S.No	District	Name of the Local Authority	No of Families	Male	Female	Total
1	Jaffna	Jaffna Municipal Council	17,553	25,817	27,373	53,190
		Nallur Municipal Council	10,286	14,347	15,446	29,793
		Valvettithurai Urban Council	3,754	5,620	5,497	11,117
		Pointpedro Pradeshiya Sabha	12,737	19,459	21,321	40,780
		Chavakachcheri Urban Council	5,898	8,451	8,706	17,157
		Karainagar Pradeshiya Sabha	3,700	5,203	5,492	10,695
		Kayts Pradeshiya Sabha	3,527	5,382	5,657	11,039
		Delft Pradeshiya Sabha	1,410	2,093	2,089	4,182
		Velanai Pradeshiya Sabha	5,601	8,462	8,724	17,186
		Valikamam West Pradeshiya Sabha	16034	23723	24869	48,592
		Valikamam North Pradeshiya Sabha	15548	23583	24260	47,843
		Valikamam South West Pradeshiya Sabha	18,342	27,097	28,536	55,633
		Valikamam South Pradeshiya Sabha	17,204	24,968	26,387	51,355
		Valikamam East Pradeshiya Sabha	24,749	37,061	39,975	77,036
		Vadamaradchi South West Pradeshiya	15,927	22,347	24,076	46,423
		Chavakachcheri Pradeshiya Sabha	18,291	27,040	28,608	55,648
		Nallur Pradeshiya Sabha	13,467	19,718	20,795	40,513
Point Pedro Urban Council	5,227	5,981	5,956	11,937		
Sub Total			209,255	306,352	323,767	630,119
2	Kilinochchi	Karachchi Pradeshiya Sabha	36,720	51591	54981	106,572
		Poonagary Pradeshiya Sabha	8555	13989	13998	27987
		Pachilaippalli Pradeshiya Sabha	4860	7284	7576	14860
		Sub Total	50,135	72,864	76,555	149,419
3	Mullaitivu	Maritimpattu Pradeshiya Sabha	18,140	26,814	27,641	54,455
		Puthukkudiyiruppu Pradeshiya Sabha	21,676	30,975	32,151	63,126
		Thunukkai Pradeshiya Sabha	4,373	6,365	6,919	13,284
		Manthai East Pradeshiya Sabha	3,266	5,007	5,059	10,066
		Sub Total	47,455	69,161	71,770	140,931

S.No	District	Name of the Local Authority	No of Families	Male	Female	Total
4	Mannar	Mannar Urban Council	8,066	12,823	13,698	26,521
		Mannar Pradeshiya Sabha	12,332	21,464	22,090	43,554
		Nanattan Pradeshiya Sabha	8,716	13,293	13,610	26,903
		Musali Pradeshiya Sabha	8,720	14,765	14,681	29,446
		Manthai West Pradeshiya Sabha	11,282	17,884	18,465	36,349
Sub Total			49,116	80,229	82,544	162,773
5	Vavuniya	Vavuniya Urban Council	10,337	16,513	17,328	33,841
		Vavuniya South Tamil Pradheshiya Sabha	27,095	44,295	47,276	91,571
		Vavuniya South Sinhala Pradheshiya Sabha	5,933	8,256	8,590	16,846
		Vavuniya North Pradheshiya Sabha	6,244	9,773	9,853	19,626
		Vengalcheddikulam Pradheshiya Sabha	9,421	15,175	15,513	30,688
Sub Total			59,030	94,012	98,560	192,572
Grand Total			414,991	622,618	653,196	1,275,814

Source : - District Secretariats, Northern Province

Table 3.4 Birth and Death by Gender, NP- 2023

S.No.	District	No.of Births			No.of Deaths		
		Male	Female	Total	Male	Female	Total
1	Jaffna	3,950	4,313	8,263	3,260	2,580	5,840
2	Kilinochchi	1,640	1,562	3,202	474	330	804
3	Mullaitivu	472	452	924	353	193	546
4	Mannar	1,017	967	1,984	377	276	653
5	Vavuniya	2,285	2,169	4,454	856	539	1,395
Total		9,364	9,463	18,827	5,320	3,918	9,238

Source : - District Secretariats, Northern Province

Table 3.5 Population and Population Density by District, NP - 2023

S.No	District	Area (Sq.Km.)	Population	Density / Sq.km
1	Jaffna	1,025.00	630,119	615
2	Kilinochchi	1,279.00	149,419	117
3	Mullaitivu	2,693.00	140,931	52
4	Mannar	1,996.00	162,773	82
5	Vavuniya	1,891.00	192,572	102
Total		8,884.00	1,275,814	144

Source : - District Secretariats, Northern Province

Table 3.6 Population by Ethnicity, NP - 2023

S.No	District	Tamil	Srilanka Moor	Sinhalese	Other (Burghers, Indian Tamil, etc)	Total
1	Jaffna	624,756	5,002	343	18	630,119
2	Kilinochchi	146,493	2,772	129	25	149,419
3	Mullaitivu	121,971	6,382	12,546	32	140,931
4	Mannar	95,498	66,297	976	2	162,773
5	Vavuniya	152,834	19,174	20,286	278	192,572
Total		1,141,552	99,627	34,280	355	1,275,814

Source : - District Secretariats, Northern Province

Table 3.7 Population by Religious Group, NP - 2023

S.No	District	Hindu	Christian	Islam	Budhist	Other	Total
1	Jaffna	529,604	95,194	5,002	319	-	630,119
2	Kilinochchi	117,438	29,245	2,644	92	-	149,419
3	Mullaitivu	105,634	17,339	6,341	11,617	-	140,931
4	Mannar	28,663	65,021	66,297	848	1,944	162,773
5	Vavuniya	130,845	18,326	19,025	20,210	4,166	192,572
Total		912,184	225,125	99,309	33,086	6,110	1,275,814

Source : - District Secretariats, Northern Province

Table 3.8 Details of Economic Status of Population - 2023

S.No.	District	Name of the DS Division	No of Families	No of Families below the Poverty Line	Members below the Poverty Line
1	Jaffna	Delft	1,410	816	2,602
		Island South	5,601	2,691	8,673
		Island North	3,527	2,120	7,773
		Karainagar	3,700	2,336	6,578
		Thenmaradchi	17,553	8,294	17,931
		Jaffna	23,753	4,517	12,964
		Nallur	18,342	5,551	25,500
		Valikamam North	16,034	7,540	28,312
		Valikamam East	17,204	11,468	27,244
		Valikamam South	15,548	7,971	25,989
		Valikamam West	24,749	7,297	28,712
		Valikamam South West	24,189	6,158	15,149
		Vadamaradchy South West	15,927	4,620	12,280
		Vadamaradchy North	16,230	4,785	12,901
		Vadamaradchy East	5,488	1,423	3,801
Sub Total			209,255	77,587	236,409
2	Kilinochchi	Karachchi	27,357	12,263	36,097
		Kandawalai	9,363	4,323	12,969
		Poonagary	8,555	1,035	4,420
		Palai	4,860	637	2,078
		Sub Total			50,135
3	Mullaitivu	Maritimepattu	13,900	4,627	15,534
		Puthukkudiyiruppu	14,980	9,591	28,773
		Oddusuddan	6,696	4,947	15,108
		Thunukkai	4,373	1,790	5,370
		Manthai East	3,266	1,612	3,559
		Welioya	4,240	3,031	7,602
		Sub Total			47,455
4	Mannar	Mannar Town	20,398	3,989	11,570
		Nanaddan	7,392	3,083	9,654
		Musali	8,720	5,480	10,220
		Manthai West	8,115	3,453	11,189
		Madhu	4,491	1,493	5,972
		Sub Total			49,116
5	Vavuniya	Vavuniya	37,432	4,623	16,848
		Vavuniya South	5,933	102	231
		Vavuniya North	6,244	4,115	12,950
		Vengalacheddikulam	9,421	7,304	24,389
		Sub Total			59,030
Grand Total			414,991	155,085	470,942

Source : - District Secretariats, Northern Province

Table 3.9 Details of Families Benefitted through Government Social welfare Programs - 2023

S.No	District	Name of the DS Division	Total Families	Total population	Benifitted Under Samurdhi Programme		Benifitted Under Aswesuma Programme	
					No of Families	Members	No of Families	Members
1	Jaffna	Delft	1,410	4,182	265	1,045	551	1,557
		Island South	5,601	17,186	670	2,756	2,021	5,917
		Island North	3,527	11,039	624	2,518	1,496	5,255
		Karainagar	3,700	10,695	387	1,107	1,949	5,471
		Thenmaradchi	17,553	53,190	2,559	7,584	5,735	10,347
		Jaffna	23,753	70,306	1,313	4,884	3,204	8,080
		Nallur	18,342	55,633	2,337	8,194	3,214	17,306
		Valikamam North	16,034	48,592	2,133	7,949	5,407	20,363
		Valikamam East	17,204	51,355	3,027	11,635	8,441	15,609
		Valikamam South	15,548	47,843	2,314	8,682	5,657	17,307
		Valikamam West	24,749	77,036	1,176	4,654	6,121	24,058
		Valikamam South West	24,189	72,805	-	-	6,158	15,149
		Vadamaradchy South West	15,927	46,423	-	-	4,620	12,280
		Vadamaradchy North	16,230	47,112	-	-	4,785	12,901
Vadamaradchy East	5,488	16,722	-	-	1,423	3,801		
Sub Total			209,255	630,119	16,805	61,008	60,782	175,401
2	Kilinochchi	Karachchi	27,357	78,762	3,333	6,197	8,248	32,300
		Kandawalai	9,363	27,810	1,462	2,401	3,147	11,903
		Pallai	8,555	27,987	1,035	1,675	2,442	9,930
		Poonagary	4,860	14,860	331	641	3,381	13,689
Sub Total			50,135	149,419	6,161	10,914	17,218	67,822
3	Mullaitivu	Maritimepattu	13,900	42,829	1,603	5,137	3,912	11,912
		Puthukkudiyiruppu	14,980	42,670	2,110	5,342	3,750	11,121
		Oddusuddan	6,696	20,456	1,045	2,583	1,851	5,422
		Thunukkai	4,373	13,284	401	1,079	1,029	2,838
		Manthai East	3,266	10,066	439	647	520	1,482
		Welioya	4,240	11,626	541	1,284	785	2,011
Sub Total			47,455	140,931	6,139	16,072	11,847	34,786
4	Mannar	Mannar Town	20,398	70,075	4,026	15,038	5,501	-
		Nanaddan	7,392	22,766	1,535	5,010	1,548	-
		Musali	8,720	29,446	1,148	4,483	1,886	-
		Manthai West	8,115	26,195	1,518	8,283	1,870	9,928
		Madhu	4,491	14,291	871	2,700	919	2,849
Sub Total			49,116	162,773	9,098	35,514	11,724	12,777
5	Vavuniya	Vavuniya	37,432	125,412	-	-	9,232	27,098
		Vavuniya South	5,933	16,846	-	-	1,506	3,442
		Vavuniya North	6,244	19,626	-	-	1,572	4,552
		Vengalacheddikulam	9,421	30,688	-	-	2,801	8,487
Sub Total			59,030	192,572	-	-	15,111	43,579
Grand Total			414,991	1,275,814	38,203	123,508	116,682	334,365

Source : - District Secretariats, Northern Province

Table 3.11 Details of Women Headed Families - 2023

S.No	District	Name of the DS Division	No of Total Families	No of Women Headed Families	Percentage of Women Headed Families (%)
1	Jaffna	Delft	1,410	392	28
		Island South (Velanai)	5,601	1280	23
		Island North (Kayts)	3,527	561	16
		Karainagar	3,700	1096	30
		Jaffna	23,753	4080	17
		Nallur	18,342	4868	27
		Valikamam North (Tellipalai)	16,034	3041	19
		Valikamam East (Kopay)	17,204	4227	25
		Valikamam South (Uduvil)	15,548	3900	25
		Valikamam West (Chankanai)	24,749	2911	12
		Valikamam South West (Sandilipa)	24,189	4040	17
		Thenmaradchi (Chavakachcheri)	17,553	5732	33
		Vadamaradchy South West (Kara)	15,927	3937	25
		Vadamaradchy North (Point Pedr)	16,230	2789	17
		Vadamaradchy East (Maruthanke)	5,488	1104	20
Sub Total			209,255	43,958	21
2	Kilinochchi	Karachchi	27,357	5,027	18
		Kandawalai	9,363	1,747	19
		Pallai	8,555	995	12
		Poonagary	4,860	1,124	23
Sub Total			50,135	8,893	18
3	Mullaitivu	Maritimepattu	13,900	2,426	17
		Puthukkudiyiruppu	14,980	2,213	15
		Oddusuddan	6,696	1,635	24
		Thunukkai	4,373	930	21
		Manthai East	3,266	784	24
		Welioya	4,240	733	17
Sub Total			47,455	8,721	18
4	Mannar	Mannar Town	20,398	2,785	14
		Nanaddan	7,392	1,275	17
		Musali	8,720	791	9
		Manthai West	8,115	1,183	15
		Madhu	4,491	617	14
Sub Total			49,116	6,651	14
5	Vavuniya	Vavuniya	37,432	4,484	12
		Vavuniya South	5,933	1,147	19
		Vavuniya North	6,244	778	12
		Vengalcheddikulam	9,421	1,726	18
Sub Total			59,030	8,135	14
Grand Total			414,991	76,358	18

Source :- Ministry of Women Affairs, Northern Province



Chapter - 04

Agriculture

Table 4.1 Cultivation Programme of Paddy - Extent & Production, NP- 2023
(Target & Achievement) Maha 2022/2023 & Yala 2023

Detail	2022/2023 Maha	2023 Yala
Targeted (Hec)	107,765	22,296
Achievement Ext. (Hec)	109,225	22,367

Source : Department of Agriculture, NP

Table 4.2 Target of Paddy Land extent, achievements & production
Maha 2022/2023 by District, NP

District	Targeted	Gross Extent	Gross Extent	Net Extent	Production (Mt)
	(Hec)	Sown (Hec)	Harvested (Hec)	Harvested (Hec)	
Jaffna	13,000	12,973	10,307	9,146	22,866
Kilinochchi	28,778	28,778	24,618	21,846	71,366
Mannar	21,694	21,621	16,652	15,899	73,534
Mullaitivu	21,899	21,950	17,275	16,299	61,485
Vavuniya	22,394	23,903	18,019	17,001	42,486
Total	107,765	109,225	86,872	80,192	271,737

Source : Department of Agriculture, NP

Table 4.3 Target of paddy extent, achievements & production
Yala - 2023 by District, NP

District	Targeted	Gross Extent	Gross Extent	Net Extent	Production (Mt)
	(Hec)	Sown (Hec)	Harvested (Hec)	Harvested (Hec)	
Jaffna	0	0	0	0	0
Kilinochchi	6,865	7,102	6,384	5,665	21,498
Mannar	2,684	2,722	2,144	2,047	8,283
Mullaitivu	6,937	6,747	5,440	5,132	19,644
Vavuniya	5,810	5,796	4,682	4,418	17,671
Total	22,296	22,367	18,651	17,263	67,096

Source : Department of Agriculture, NP

Table 4.4. Achievement of Paddy Production - 2022/2023 by District, NP

District	Targeted Extent(Hec)	Gross Extent Sown(Hec)	Gross Extent Harvested (Hec)	Extent Damaged(Hec)	Net Extent Harvest (Hec)	Average yield		Production (Mt/Hec)
						Bu/Net Ac	Mt/Net Hec	
Jaffna	13,000	12,973	10,307	-	9,146	49	2.5	22,866
Kilinochchi	28,778	28,778	24,618	-	21,846	66	3.4	71,366
Mannar	21,694	21,621	16,652		15,899	69	3.9	73,534
Mullaitivu	21,899	21,950	17,275	-	16,299	74	3.8	61,485
Vavuniya	22,394	23,903	18,019	-	17,001	50	2.5	42,486
Total	107,765	109,225	86,872	0	80,192	309	16	271,737

Source : Department of Agriculture, NP

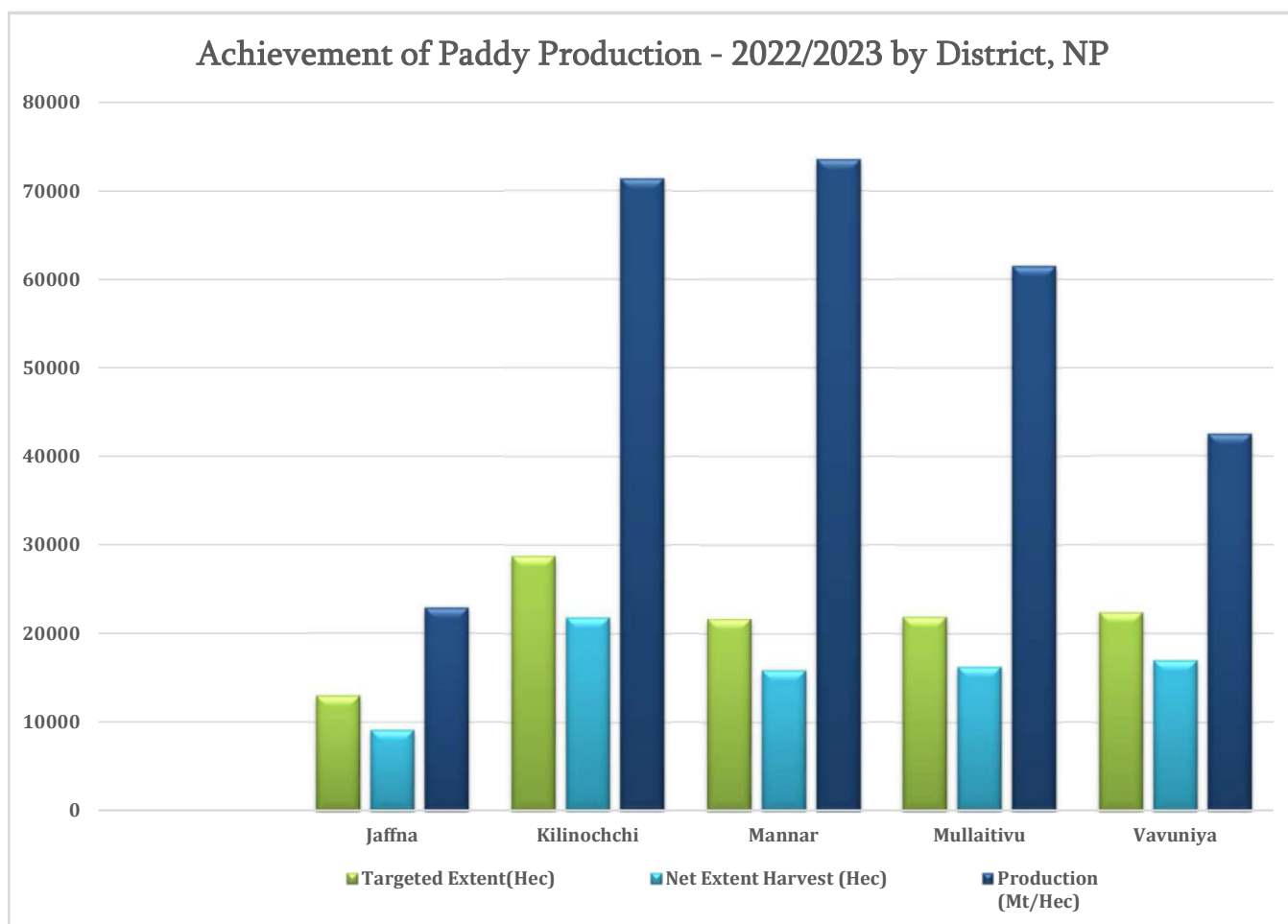


Table 4.5 Achievement of Paddy Production Programme, Yala - 2023 by District, NP

District	Targeted Extent(Hec)	Gross Extent Sown(Hec)	Gross Extent Harvested (Hec)	Extent Damaged(Hec)	Net Extent Harvest (Hec)	Average yield		Production(Mt/Hec)
						Bu/Net Ac	Mt/Net Hec	
Jaffna	0	0	0	0	0	0	0	0
Kilinochchi	6,865	7,102	6,384	0	5,665	49	3.7	21,498
Mannar	2,684	2,722	2,144	0	2,047	47	3.6	8,283
Mullaitivu	6,937	6,747	5,440	0	5,132	49	3.8	19,644
Vavuniya	5,810	5,796	4,682	0	4,418	53	4.0	17,671
Total	22,296	22,367	18,651	0	17,263	198	15	67,096

Source : Department of Agriculture, NP

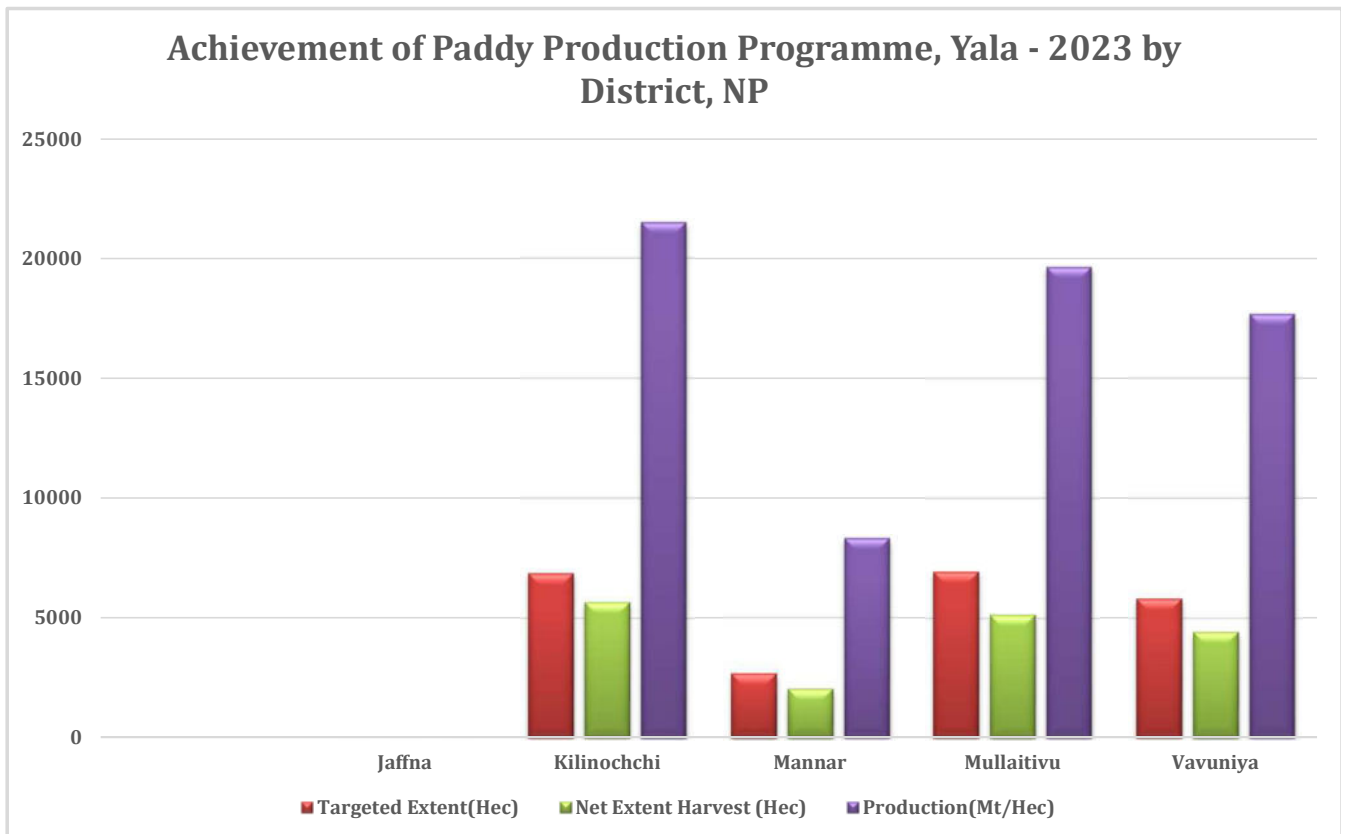


Table 4.6 Achievement of Paddy Production (By Irrigation Type) – 2023, NP

Item	Irrigation Type	Jaffna	Kilinochchi	Mannar	Mullaitivu	Vavuniya	Total
Target Extent (Hec)	Major		19,202	19,498	13,153	7,833	59,686
	Minor		583	3,810	8,920	16,155	29,468
	Rainfed	13,000	15,858	1,070	6,763	4,216	40,907
	Total	13,000	35,643	24,378	28,836	28,204	130,061
Gross Extent Sown (Hec)	Major		18,191	15,962	10,947	6,304	51,404
	Minor		514	3,113	7,119	14,062	24,808
	Rainfed	12,973	13,015	298	5,956	3,451	35,693
	Total	12,973	31,720	19,373	24,022	23,817	111,905

Source : Department of Agriculture, NP

**Table 4.7 Cultivation of Other Field Crops Extent
Maha 2022/2023, Yala 2023, NP**

Crop	Maha 2022/2023		Yala 2023		Maha 2022/2023	
	Target (Hec)	Achievement (Hec)	Target (Hec)	Achievement (Hec)	Target (Hec)	Achievement (Hec)
Chilli	2,355.00	1,897.20	1,321.00	1,106.80	2,168.00	1,835.50
Red Onion	2,143.00	1,523.90	2,535.00	2,014.10	2,127.50	2,112.00
Big Onion	123.00	4.10	235.00	12.60	106.00	0.10
Green gram	1,150.00	963.40	1,180.00	2,276.00	1,144.00	990.30
Black gram	7,360.00	7,373.00	610.00	278.80	7,397.00	5,962.90
Cowpea	1,228.00	1,048.00	675.00	441.20	1,179.10	911.80
Grount nut	2,935.00	2,680.00	3,142.00	2,480.20	2,923.70	2,507.10
Gingely	1,115.00	961.00	288.00	248.20	1,115.00	737.00
Maize	875.00	591.10	500.00	330.20	922.00	599.60
Kurrakkan	151.00	201.10	234.00	178.20	148.00	173.00
Sunhemp	-	70.40	-	64.50	-	54.10

Source : Department of Agriculture, NP

Table 4.8 Crop Production Extent (Ha) - Maha 2022/2023 by District, NP

District	Chilli	Big Onion	Red Onion	Black Gram	Green Gram	Cowpea	Ground Nut	Maize	Kurakkan	Gingelly
Jaffna	491.0	0.5	1,417.0	213.0	170.0	86.1	50.1	25.0	16.0	426.0
Kilinochchi	311.0	0.2	62.0	299.5	252.2	279.4	354.1	85.5	30.4	139.8
Mannar	302.4	-	2.0	321.5	99.5	95.5	297.5	56.0	2.5	12.5
Mullaitivu	295.9	1.3	35.8	1,034.7	259.2	235.2	1,495.2	123.9	48.7	178.1
Vavuniya	496.9	2.1	7.1	5,504.3	182.5	352.5	483.1	300.7	103.5	204.6
Total	1,897.2	4.1	1,523.9	7,373.0	963.4	1,048.7	2,680.0	591.1	201.1	961.0

Source : Department of Agriculture, NP

Table 4.9 Crop Production Extent (Ha) - Yala 2023 by District, NP

District	Chilli	Big Onion	Red Onion	Black Gram	Green Gram	Cowpea	Ground Nut	Maize	Kurakkan	Gingelly
Jaffna	259.2	0.5	1,817.0	51.0	201.0	44.0	63.0	15.0	118.0	25.5
Kilinochchi	138.1	0.0	32.9	61.2	107.6	98.1	223.3	26.9	17.6	22.6
Mannar	126.0	2.5	11.0	92.5	1,632.5	36.8	326.0	20.8	5.3	44.0
Mullaitivu	197.5	1.5	99.5	144.2	133.2	97.8	1,126.9	85.0	5.9	22.7
Vavuniya	386.0	8.1	53.7	229.9	201.7	164.5	741.0	182.5	31.4	133.4
Total	1,106.8	12.6	2,014.1	578.8	2,276.0	441.2	2,480.2	330.2	178.2	248.2

Source : Department of Agriculture, NP

Table 4.10 Crop Production Extent (Ha) Maha 2022/2023 & Yala 2023 by District, NP

District	Chilli	Big Onion	Red Onion	Black Gram	Green Gram	Cowpea	Ground nut	Maize	Kurakkan	Gingelly
Jaffna	750.2	1.0	3,234.0	264.0	371.0	130.1	113.1	40.0	134.0	451.5
Kilinochchi	449.1	0.2	94.9	360.7	359.8	377.5	577.4	112.4	48.0	162.4
Mannar	428.4	2.5	13.0	414.0	1,732.0	132.3	623.5	76.8	7.8	56.5
Mullaitivu	493.4	2.8	135.3	1,178.9	392.4	333.0	2,622.1	208.9	54.6	200.8
Vavuniya	882.9	10.2	60.8	5,734.2	384.2	517.0	1,224.1	483.2	134.9	338.0
Total	3,004.0	16.7	3,538.0	7,951.8	3,239.4	1,489.9	5,160.2	921.3	379.3	1,209.2

Source : Department of Agriculture, NP

Table 4.11 Extent (Ha) of Selected Fruits by District, NP - 2023

Type of Fruits		Jaffna	Kilinochchi	Mannar	Mullaitivu	Vavuniya	Total
Banana	Existing Ext.(Hec)	1,008.8	430.1	231.5	715.3	740.8	3,126.5
	Ext.Planted(Hec)	48.6	40.3	6.0	26.0	13.8	134.7
	Total Ext.(Hec)	1,057.4	470.4	237.5	741.3	754.6	3,261.2
Lime& Lemon	Existing Ext.(Hec)	210.6	79.5	46.4	174.3	474.2	985.0
	Ext.Planted(Hec)	4.8	8.6	1.0	5.3	13.8	33.5
	Total Ext.(Hec)	215.4	88.1	47.4	179.6	488.0	1,018.5
Orange	Existing Ext.(Hec)	26.2	15.6	18.2	35.7	83.0	178.7
	Ext.Planted(Hec)	-	-	-	2.3	0.7	3.0
	Total Ext.(Hec)	26.2	15.6	18.2	38.0	83.7	181.7
Mango	Existing Ext.(Hec)	1,023.6	336.5	329.3	538.6	804.2	3,032.2
	Ext.Planted(Hec)	12.5	13.5	2.0	20.2	47.9	96.1
	Total Ext.(Hec)	1,036.1	350.0	331.3	558.8	852.1	3,128.3
Guava	Existing Ext.(Hec)	44.6	61.7	29.2	93.5	237.7	466.7
	Ext.Planted(Hec)	1.0	6.3	2.3	2.7	9.7	22.0
	Total Ext.(Hec)	45.6	68.0	31.5	96.2	247.4	488.7
Papaw	Existing Ext.(Hec)	175.9	135.5	148.5	178.0	478.8	1,116.7
	Ext.Planted(Hec)	15.6	9.3	3.0	10.3	18.4	56.6
	Total Ext.(Hec)	191.5	144.8	151.5	188.3	497.2	1,173.3

Source : Department of Agriculture, NP

Table 4.12 Achievement of Vegetable Cultivation - Maha 2022/2023, NP

Crop	Jaffna	Kilinochchi	Mannar	Mullaitivu	Vavuniya	Total
Potato	37.5	0.1	-	-	-	37.6
Beans	20.0	4.9	10.1	10.5	73.6	119.1
Capsicum	85.4	51.6	62.0	61.1	143.6	403.7
Tomato	130.0	99.6	65.0	88.7	115.4	498.7
Cabbage	37.0	4.9	16.0	12.5	38.5	108.9
Carrot	49.0	2.0	6.3	4.6	5.8	67.7
Beet root	103.0	3.6	6.5	3.8	7.2	124.1
Raddish	4.0	2.0	5.0	0.8	23.7	35.5
Knolkhal	-	1.0	-	-	-	1.0
Cauliflower	-	-	-	-	-	-
Leeks	18.0	-	-	-	-	18.0
Long beans	124.0	175.2	61.2	63.4	106.3	530.1
Busitavo	8.0	10.8	17.2	24.8	18.7	79.5
Okra	144.0	115.8	67.3	80.3	101.7	509.1
Brinjal	150.0	208.0	76.8	220.5	304.1	959.4
Bitter gourd	55.0	70.7	45.0	42.2	91.7	304.6
Snake gourd	53.0	71.5	55.6	41.1	79.3	300.5
Pumpkin	110.0	103.5	74.9	73.4	104.6	466.4
Luffa	-	7.0	1.3	-	39.3	47.6
Butternut	34.0	58.5	2.5	4.3	5.5	104.8
Cucumber	-	1.0	6.0		7.0	14.0
Leafy vegetable	132.3	105.8	62.5	56.9	134.6	492.1
Manioc	199.0	150.8	73.0	153.3	197.4	773.5
Sweet potato	0.6	41.4	5.0	21.0	23.8	91.8
King yam	2.0	9.4	-	10.0	8.9	30.3
E.F.yam	0.5	4.9	-	4.7	5.5	15.6
Other yam	-	-	-	-	-	-
Winged beans	-	19.0	-	-	5.2	24.2
Total	1,496.3	1,323.0	719.2	977.9	1,641.4	6,157.8

Source : Department of Agriculture, NP

Table 4.13 Achievement of Vegetable Cultivation Extent (Ha)
Yala 2023, NP

Crop	Jaffna	Kilinochchi	Mannar	Mullaitivu	Vavuniya	Total
Potato	-	-	-	-	-	-
Beans	0.0	0.8	1.7	0.2	44.6	47.3
Capsicum	52.7	27.6	26.3	47.1	115.5	269.2
Tomato	87.5	44.5	42.5	57.5	128.9	360.9
Cabbage	14.3	1.1	2.6	2.5	46.3	66.8
Carrot	28	0	0.5	0.3	4.3	33.1
Beet root	66.1	0	0.5	1.3	5	72.9
Raddish	1.3	-	1.2	0.3	23.3	26.1
Knolkhal	-	-	-	-	2	2.0
Cauliflower	-	-	-	-	-	-
Leeks	2.3	-	-	-	-	2.3
Long beans	94.9	79.4	31	52.9	103.2	361.4
Busitavo	5	0.6	6.5	9	27.3	48.4
Okra	108	62.5	32.8	57.9	113.9	375.1
Brinjal	125.1	114.4	68	167.7	267.4	742.6
Bitter gourd	46	34.3	28.5	35	84.2	228.0
Snake gourd	45	26	31.5	30.5	69.5	202.5
Pumpkin	100.5	52.5	65.1	60.1	149.2	427.4
Luffa	-	1	1.2	-	32.2	34.4
Butter nut	29	0.5	4.8	2.8	12.0	49.1
Cucumber	0	0	5.2	-	12.6	17.8
Leafy Vegetable	100.9	61.8	36	36.3	166.1	401.1
Manioc	192.3	88.5	42.8	80.1	241.6	645.3
Sweet potato	2	10.2	0	12.4	26.2	50.8
King yam	38	0	4.9	13.3	20.1	76.3
E.F.yam	43	2.3	0.1	4.2	14.5	64.1
Other yam	1.0	-	-	-	0.1	1.1
Winged beans	-	3.0	-	-	0.7	3.7
Total	1,182.9	611.0	433.7	671.4	1,710.7	4,609.7

Source : Department of Agriculture, NP

**Table 4.14 Achievement of Vegetable Cultivation
Maha 2022/2023 & Yala 2023, NP**

Crop	Jaffna	Kilinochchi	Mannar	Mullaitivu	Vavuniya	Total
Potato	37.5	0.1	-	-	-	37.6
Beans	20.0	5.7	11.8	10.7	118.2	166.4
Capsicum	138.1	79.2	88.3	108.2	259.1	672.9
Tomato	217.5	144.1	107.5	146.2	244.3	859.6
Cabbage	51.3	6.0	18.6	15.0	84.8	175.7
Carrot	77.0	2.0	6.8	4.9	10.1	100.8
Beet root	169.1	3.6	7.0	5.1	12.2	197.0
Raddish	5.3	2.0	6.2	1.1	47.0	61.6
Knolkhal	-	1.0	-	-	2.0	3.0
Cauliflower	-	-	-	-	-	0.0
Leeks	20.3	-	-	-	-	20.3
Long beans	218.9	254.6	92.2	116.3	209.5	891.5
Busitavo	13.0	11.4	23.7	33.8	46.0	127.9
Okra	252.0	178.3	100.1	138.2	215.6	884.2
Brinjal	275.1	322.4	144.8	388.2	571.5	1,702.0
Bitter gourd	101.0	105.0	73.5	77.2	175.9	532.6
Snake gourd	98.0	97.5	87.1	71.6	148.8	503.0
Pumpkin	210.5	156.0	140.0	133.5	253.8	893.8
Luffa	-	8.0	2.5	-	71.5	82.0
Butter nut	63.0	59.0	7.3	7.1	17.5	153.9
Cucumber	-	1.0	11.2	-	19.6	31.8
Leafy vegetable	233.2	167.6	98.5	93.2	300.7	893.2
Manioc	391.3	239.3	115.8	233.4	439.0	1,418.8
Sweet potato	2.6	51.6	5.0	33.4	50.0	142.6
King yam	40.0	9.4	4.9	23.3	29.0	106.6
E.F.yam	43.5	7.2	0.1	8.9	20.0	79.7
Other yam	1.0	-	-	-	0.1	1.1
Winged beans	-	22.0	-	-	5.9	27.9
Total	2,679.2	1,934.0	1,152.9	1,649.3	3,352.1	10,767.5

Source : Department of Agriculture, NP

Table 4.15 Maize Production - Maha 2022/2023 & Yala 2023 by District, NP

District	Maha 2022/2023			Yala 2023			Total Production (Mt)
	Targeted	Achievement (Ha)	Production (Mt)	Targeted	Achievement (Ha)	Production (Mt)	
	Ext.(Ha)						
Jaffna	25.0	17.0	68.0	30.0	11.0	33.0	101.0
Kilinochchi	135.0	51.0	204.0	60.0	20.2	83.6	278.6
Mannar	100.0	40.5	162.0	30.0	16.2	58.2	220.2
Mullaitivu	100.0	91.4	140.0	60.0	59.2	116.8	98.7
Vavuniya	500.0	255.2	891.0	300.0	71.9	371.6	1262.6
Total	860.0	455.1	1,465.0	480.0	178.5	663.2	1,961.1

Source : Department of Agriculture, NP

Table 4.16 Institutions Under the Purview of Department of Agriculture, NP - 2023

District	Extension Office	Segment	AI Centres	DATC	Govt. Farm	FTC	ISTI
Jaffna	1	3	32	1	# 1	0	0
Kilinochchi	1	2	33	1	1	1	1
Mannar	1	2	32	1	0	1	0
Mullaitivu	1	2	32	1	# 1	1	0
Vavuniya	1	2	32	1	1	1	0
Total	5	11	161	5	2	4	1

DATC : District Agriculture Training center

FTC : Farmer Training Center

ISTI : Inservice Training Institute

AIC : Agriculture Instructure Center

Source : Department of Agriculture, NP



Chapter - 05

Livestock

Table 5.1 Livestock Population by District, NP - 2023

Type of Animals		Jaffna	Kilinochchi	Mannar	Mullaitivu	Vavuniya	Total	
Types of Animals	Cattle	Cross breed	51,040	29,718	27,353	48,255	27,584	183,950
		Local breed	23,391	26,826	66,184	34,573	86,249	237,223
	Buffalo	Cross breed	22	1,082	1,976	7,532	786	11,398
		Local breed	–	1,390	2,371	6,153	3,916	13,830
	Goat	Cross breed	58,124	15,550	16,469	8,337	6,616	105,096
		Local breed	24,141	10,922	31,191	14,952	33,232	114,438
	Sheep	4,568	288	49	65	270	5,240	
	Pig	911	1,434	1,343	361	3,456	7,505	
Rabbit	1,975	949	409	30	145	3,508		
Types of Birds	Poultry	681,202	259,281	327,985	283,240	764,630	2,316,338	
	Turkey	929	328	135	17	192	1,601	
	Guinea Fowl	1,173	1,193	480	84	112	3,042	
	Duck	2,672	1,645	449	125	852	5,743	

Source : Department of Animal Production and Health, NP

Table 5.2 Natural breeding by District, NP - 2023

District	Natural Breeding		Pregnancy Diagnosis	Calving (Cattle)	Kidding (Goat)	Castration		
	Cattle	Goat				Cattle	Goat	Buffalo
Jaffna	738	1,799	–	–	–	51	60	–
Kilinochchi	5,578	5,246	–	–	–	919	1,146	–
Mannar	–	–	–	–	–	130	618	–
Mullaitivu	244	360	–	–	–	520	561	–
Vavuniya	10,000	4,000	–	–	–	230	67	–
Total	16,560	11,405	–	–	–	1,850	2,452	-

Source : Department of Animal Production and Health, NP

Table 5.3 Artificial Insemination (AI) by District, NP - 2023

District	AI in Cattle		AI in Buffalo		AI in Goat		Pregnancy Diagnosis		Calving		Kidding	
	Target	Progress	Target	Progress	Target	Progress	Target	Progress	Target	Progress	Target	Progress
Jaffna	20,450	14,594	–	–	2,877	1,772	7,041	2,230	6,280	2,007	573	313
Kilinochchi	4,262	2,309	–	–	416	183	1,636	1,064	1,355	293	80	101
Mannar	890	202	–	1	25	11	332	151	254	62	5	–
Mullaitivu	4,236	1,682	–	4	196	117	1,630	877	1,251	508	37	10
Vavuniya	3,940	2,813	–	5	375	200	1,380	454	1,260	805	63	84
Total	33,778	21,600	–	10	3,889	2,283	12,019	4,776	10,400	3,675	758	508

Source : Department of Animal Production and Health, NP

Table 5.4 Artificial Insemination (AI) by DS Division, NP - 2022/2023

District/Range	No.of. AI Done						No.of.Pregnancy Diagnosed		No.of.Calves Regd.			
	Cattle		Goat		Buffalo				Cattle		Goat	
	2022	2023	2022	2023	2022	2023	2022	2023	2022	2023	2022	2023
Jaffna District												
Jaffna	456	469	86	53	-	-	58	69	74	41	4	13
Nallur	1,622	1,881	193	202	-	-	390	158	207	152	7	17
Chavakachcheri	3,042	3,533	409	355	-	-	236	298	374	607	9	4
Kopay	1,992	2,156	280	343	-	-	174	111	379	314	140	106
Karaveddy	1,260	1,115	321	117	-	-	255	110	265	148	55	0
Maruthankerny	40	60	11	22	-	-	27	22	13	4	4	3
Point Pedro	1,386	772	167	109	-	-	250	134	310	102	62	0
Tellipalai	1,716	1,801	161	125	-	-	570	405	180	213	87	107
Uduvil	1,083	1,103	197	204	-	-	335	355	191	177	40	28
Sandilipay	672	585	57	73	-	-	140	192	107	64	2	2
Vaddukkodai	579	634	65	64	-	-	118	211	92	99	10	9
Velanai	94	182	3	18	-	-	55	75	20	24	-	4
Kayts	75	192	28	76	-	-	13	36	5	27	10	10
Vet.Hospital	-	0	-	0	-	-		0	-	0		0
Karainagar	68	111	11	11	-	-	13	54	9	35	1	10
Delft		0		0	-	-		0	-	-		0
Sub Total	14,085	14,594	1,989	1,772	-	-	2,634	2,230	2,226	2,007	431	313
Kilinochchi District												
Karachci	1,989	1,549	291	144	2	-	840	844	243	187	97	101
Kandawalai	560	589	14	22	-	-	320	154	62	76	-	0
Poonagary	10	7	-	0	-	-	-	0	-	0	-	0
Pachchilaipallai	148	164	23	17	-	-	63	66	30	30	-	0
Sub Total	2,707	2,309	328	183	2	-	1,223	1,064	335	293	97	101

Mannar District												
Mannar	24	41	-	2	-	-	14	27	5	4	-	-
Murunkan	98	91	1	6	2	-	41	63	36	46	-	-
Madhu	6	7	-	-	-	-	5	0	-	0	-	-
Musali	9	16	-	2	-	-	11	11	2	3	-	-
Manthai West	55	47	-	1	1	1	45	50	8	9	1	-
Sub Total	192	202	1	11	3	1	116	151	51	62	1	-
Mullaitivu District												
Thunukkai	152	152	2	14	-	-	113	28	119	85	-	0
Manthai East	101	103	7	3	-	-	40	88	45	17	-	0
Oddisuddan	142	191	-	30	-	4	126	89	21	52	-	0
Mullaitivu	277	233	8	8	1	-	238	232	154	77	-	0
Puthukkudigiruppu	934	936	38	62	1	-	336	440	272	277	13	10
Welioya	44	67	1	0	7	-	-	0	-	0	-	0
Sub Total	1,650	1,682	56	117	9	4	853	877	611	508	13	10
Vavuniya District												
Cheddikulam	203	77	-	11	-	-	71	73	50	37	-	0
Vavuniya	2,249	2,617	273	188	-	5	82	267	532	743	151	84
Vavuniya South	19	21	-	0	-	-	17	13	19	0	-	0
Vavuniya North	90	98	-	1	-	-	52	101	20	25	-	0
Sub Total	2,561	2,813	273	200	-	5	222	454	621	805	151	84
Grand Total	21,195	21,600	2,647	2,283	14	10	5,048	4,776	3,844	3,675	693	508

Source : Department of Animal Production and Health, NP

Table 5.5 Distribution of Chicks by District, NP - 2023

District	Day Old Pullets	Month Old Pullets	Day Old Cockerals	Month Old Unsexed	Day Old Backyard (Un sexed)
Jaffna	120	-	-	6,727	90,139
Kilinochchi	17,000	16,850	8,445	40,830	152,441
Mannar	-	-	-	5,150	17,061
Mullaitivu	150	1,190	1,757	30,590	33,198
Vavuniya	65,740	10,000	10,450	22,200	60,274
Total	83,010	28,040	20,652	105,497	353,113

Table 5.6 Details of Milk Collection & Production by District NP

Table 5.6.1 Details of formal Milk Collection by District NP, 2019 - 2023

District	Formal Milk Collection (Litre)				
	2019	2020	2021	2022	2023
Jaffna	7,714,668	6,924,798	6,999,772	5,031,264	5,259,882
Kilinochchi	3,007,042	2,875,881	2,777,201	3,977,289	4,131,665
Mannar	2,182,582	1,747,876	1,851,511	1,723,165	1,569,332
Mullaitivu	3,746,211	3,686,170	4,251,884	4,032,375	5,038,405
Vavuniya	7,349,690	7,465,862	7,387,776	6,935,182	7,133,032
Total	24,000,193	22,700,587	23,268,144	21,699,275	23,132,316

Milk collected by main milk processors - Eg- Main milk processors - JDDC, Milco, Cargills, Kotmale, Nestle, Pelwatta, Fontera, Richlife, CIC,

Chello.NLDB, Lanka Dairies, Ambewela products, Dickoya, Jaffna Coop, Rasoda, Ruwansiri, Coconut triangle, pollonnaruwa Coop.

Table 5.6.2 Details of Informal Milk Collection by District NP, 2019 - 2023

District	Informal Milk Collection (Litre)				
	2019	2020	2021	2022	2023
Jaffna	13,494,860	10,967,494	11,928,825	11,847,006	12,385,409
Kilinochchi	1,221,909	1,439,085	1,431,993	1,822,751	1,730,752
Mannar	462,371	254,571	276,151	299,812	410,427
Mullaitivu	689,045	566,458	829,030	2,072,732	1,984,987
Vavuniya	3,805,905	5,078,586	6,200,214	6,610,404	6,303,000
Total	19,674,090	18,306,194	20,666,214	22,652,704	22,814,575

**Milk collected /purchased by small scale processors, vendors, hotels and households*

Table 5.6.3 Details of Milk Production by District NP, 2019 - 2023

District	Milk Production (Litre)				
	2019	2020	2021	2022	2023
Jaffna	21,209,528	17,892,292	18,928,597	16,878,270	17,645,291
Kilinochchi	4,228,951	4,314,966	4,209,194	5,800,040	5,862,416
Mannar	2,644,953	2,002,447	2,127,662	2,022,977	1,979,759
Mullaitivu	4,435,256	4,252,628	5,080,914	6,105,107	7,023,392
Vavuniya	11,155,595	12,544,448	13,587,990	13,545,586	13,436,032
Total	43,674,283	41,006,781	43,934,357	44,351,979	45,946,891

Source : Department of Animal Production and Health, NP

Table 5.7 Details of Production by Regional Livestock Farms**Table 5.7.1 Regional Livestock farm Atchevely - Jaffna District**

Production	2019	2020	2021	2022	2023
Day old chicks	143,965	146,507	104,802	114,813	132,876
Month old chicks	-	2,224	-	-	5,456
Table egg	57,505	69,663	29,158	69,500	36,228
Kids & goas	-	-	8	4	9
Milk(Lit)	-	-	7,615	-	-

Source : Department of Animal Production and Health, NP

Table 5.7.2 Regional Livestock farm Poonthodam - Vavuniya District

Production	2019	2020	2021	2022	2023
Day old chicks	125,537	133,597	133,760	46,163	81,484
Month old chicks	876	2,330	7,847	3,150	7,950
Table egg	75,387	68,795	63,733	81,031	35,001
Kids & goas	48	56	37	18	25
Milk(Lit)	-	1,808	468.25	1,902.50	1,055.25

Source : Department of Animal Production and Health, NP

Table 5.8 Distribution of Breeding Materials and Cases attended by Range, NP - 2023

District / Range	Poultry					Dispensary Cases	Field Cases	Post Mortem
	Day Old Pullets	Day Old Cockerals	Day Old Broilers	Month Old Unsexed Backyard	Day Old Unsexed Backyard			
Jaffna District								
Jaffna	-	-	-	200	4,632	6,209	234	0
Nallur	-	-	-	390	6,952	17,161	549	19
Chavakachcheri	-	-	-	360	8,796	20,695	1,710	10
Kopay	-	-	-	270	6,675	27,126	703	16
Karaveddy	-	-	-	240	8,018	4,073	485	2
Maruthankerny	-	-	-	390	6,314	1,563	284	0
Point Pedro	-	-	-	200	5,988	8,813	331	7
Tellipalai	-	-	-	240	6,941	30,152	755	6
Uduvil	-	-	-	620	6,937	14,824	693	6
Sandilipay	-	-	-	390	5,924	7,585	534	6
Vaddukkodai	-	-	-	320	5,757	7,472	347	0
Velanai	-	-	20,200	1,472	7,926	6,055	5,354	1
Kayts	-	-	-	440	3,384	22,606	1,480	3
Vet. Hospital	-	-	-	0	1,398	11,540	36	11
Karainagar	-	-	-	640	4,145	6,930	316	1
Delft	120	-	325	555	352	923	128	24
Sub Total	120	-	20,525	6,727	90,139	193,727	13,939	111
Kilinochchi District								
Kilinochchi	16,800	7,045	23,450	15,600	97,526	12,835	2,121	20
Kandawalai	200	1,400	5,180	21,480	36,250	3,367	6,081	39
Poonakary	-	-	150	3,360	8,964	8,568	503	0
Pachchilaipallai	-	-	-	390	9,701	3,767	5,242	14
Sub Total	17,000	8,445	28,780	40,830	152,441	28,537	13,947	73
Mannar District								
Mannar	-	-	-	390	1,510	1,022	1,027	1
Murunkan	-	-	1,750	2,040	8,536	3,633	2,017	1
Madhu	-	-	-	740	1,269	70	1,111	12
Musali	-	-	3,050	1,090	2,550	2,039	1,707	36
Manthai West	-	-	-	890	3,196	1,687	3,631	6
Sub Total	-	-	4,800	5,150	17,061	8,451	9,493	56
Mullaitivu District								
Thunukkai	-	807	14,400	1,450	8,435	3,737	540	4
Manthai East	0	-	5,800	1,130	4,441	897	878	3
Oddisuddan	150	100	2,100	1,950	5,217	2,386	384	1
Mullaitivu	0	850	11,740	25,140	12,390	7,797	49,603	9
Puthukkudiyiruppu	-	-	-	480	2,315	2,739	1,913	8
Welioya	-	-	-	440	400	603	75	0
Sub Total	150	1,757	34,040	30,590	33,198	18,159	53,393	25
Vavuniya District								
Cheddikulam	-	-	-	0	6,865	3,335	1,622	74
Vavuniya	65,740	10,450	120,000	21,900	50,979	46,508	4,468	42
Vavuniya South	-	-	-	300	830	2,413	1,976	1
Vavuniya North	-	-	-	0	1,600	5,081	3,534	22
Sub Total	65,740	10,450	120,000	22,200	60,274	57,337	11,600	139
Grand Total	83,010	20,652	208,145	105,497	353,113	306,211	102,372	404

Source : Department of Animal Production and Health, NP

Table 5.9 Immunization in Cattle & Poultry by Range, NP - 2023

District/Range	Cattle			Poultry		
	HS	FMD	BQ	RANIKHET	FOWL POX	GUMBERO
Jaffna District						
Jaffna	-	-	228	33,039	6,960	14,792
Nallur	-	-	473	67,516	8,780	41,003
Chavakachcheri	-	-	858	156,300	29,700	95,400
Kopay	-	-	1,599	90,200	9,390	63,400
Karaveddy	-	-	358	140,530	5,786	69,892
Maruthankerny	-	-	971	25,310	5,700	6,000
Point Pedro	-	-	509	162,602	2,240	34,855
Tellipalai	-	-	1,984	111,733	25,900	59,740
Uduvil	-	-	386	55,582	4,990	13,622
Sandilipay	-	-	-	56,697	5,000	13,225
Vaddukkodai	-	-	957	103,835	4,928	39,300
Velanai	-	-	944	27,900	7,350	11,100
Kayts	-	-	223	21,762	2,100	-
Vet. Hospital, Jaffna	-	-	-	38,648	2,525	16,299
Karainagar	-	-	242	46,079	6,709	19,639
Deflt	-	-	603	10,088	1,845	600
Sub Total	-	-	10,335	1,147,821	129,903	498,867
Kilinochchi District						
Kilinochchi	-	-	3,993	244,477	41,850	151,700
Kandawalai	-	-	980	202,300	21,400	45,500
Poonagari	-	-	990	94,500	25,000	58,700
Pachchilaipalli	-	-	-	54,200	9,500	16,500
Sub Total	-	-	5,963	595,477	97,750	272,400
Mannar District						
Mannar	-	-	2,695	46,000	1,200	-
Murunkan	-	-	5,561	124,075	6,000	74,100
Madhu	-	-	1,051	12,200	-	-
Musali	-	-	1,932	17,691	2,750	4,400
Manthai West	-	-	5,280	50,000	3,570	9,400
Sub Total	-	-	16,519	249,966	13,520	87,900
Mullaitivu District						
Thunukkai	-	-	1,925	50,065	13,150	16,110
Manthai East	-	600	1,584	15,600	3,700	6,700
Oddusuddan	-	1,280	990	9,300	1,650	3,600
Mullaittivu	-	3,230	-	73,751	2,445	61,336
Puthukkudiyiruppu	-	2,656	-	30,605	5,600	18,769
Welioya	-	-	-	-	-	-
Sub Total	-	7,766	4,499	179,321	26,545	106,515
Vavuniya District						
Cheddikulam	-	-	1,221	66,000	25,600	24,500
Vavuniya	-	128	4,295	135,600	70,000	55,500
Vavuniya South	-	-	807	5,600	3,000	-
Vavuniya North	-	480	2,406	25,900	4,000	3,000
Sub Total	-	608	8,729	233,100	102,600	83,000
Grand Total	-	8,374	46,045	2,405,685	370,318	1,048,682

Source : Department of Animal Production and Health, NP

Table 5.10 Milk, Egg, Meat & Other Production, NP - 2023

Details		Jaffna	Kilinochchi	Mannar	Mullaitivu	Vavuniya	Total	
Milk (Liters /Day)	Cow Milk	Milk. Cows	24,871	14,949	25,584	28,371	35,238	129,013
		Daily Production (Lit)	47,132	15,492	4,999	16,206	32,902	116,732
	Buffalo Milk	Milk. Buffaloes	2	587	1,354	4,217	1,828	7,988
		Daily Production (Lit)	4	544	424	3,036	3,866	7,873
	Goat Milk	Milk. Goats	17,700	5,300	4,000	2,135	3,560	32,695
		Daily Production (Lit)	1,207	26	1	-	44	1,277
Eggs (Nos / Day)	Laying Hens	60,800	22,000	4,600	11,420	14,600	113,420	
	Daily Production (Nos)	49,520	17,767	3,678	8,902	11,701	91,567	
Meat (Kg/day)	Beef	1,875	786	3,435	1,314	3,345	10,756	
	Mutton	1,196	534	757	545	1,392	4,423	
	Chicken	6,882	2,271	3,531	1,971	7,216	21,871	
Other products (Litres/Kg/day)	Curd	1,326	191	82	463	441	2,503	
	Ghee	25	7	2	126	105	265	
	Yoghurt	112	52	34	140	253	591	
	Milk Toffee	27	2	2	26	48	105	
	Milk Lolly	120	30	-	48	16	214	
	Panneer	34	21	-	14	30	99	
	Butter	-	-	-	9	-	9	
	Cheese	-	-	-	-	-	-	

Source : Department of Animal Production and Health, NP

Table 5.11 Livestock Farm Families, NP- 2023
Table 5.11.1 Livestock Farm Families, Jaffna District - 2023

Livestock Farm Families		Veterinary Range															Total
		Jaffna	Nallur	Chavakachcheri	Kopay	Point Pedro	Karaveddy	Uduvil	Tellipalai	Sandilipay	Vaddukoddai	Velanai	Kayts	Delft	Karainagar	Maruthanerny	
Neat Cattle	< 3	180	912	2,760	2,839	1,397	1,783	3,214	1,989	1,908	1,394	581	340	14	526	190	20,027
	4 - 10	30	190	614	400	175	33	76	328	225	173	45	70	23	279	51	2,712
	11 - 20	9	15	36	30	17	18	15	44	21	47	18	23	17	47	175	532
	21 - 50	6	3	33	28	7	19	8	8	6	8	1	5	27	10	11	180
	51 - 100	0	0	15	8	2	7	0	3	0	4	0	0	19	0	6	64
	>101	0	0	10	14	0	5	0	1	0	0	0	0	18	0	1	49
Sub Total		225	1,120	3,468	3,319	1,598	1,865	3,313	2,373	2,160	1,626	645	438	118	862	434	23,564
Buffalo	< 3	0	0	0	0	0	0	0	0	0	0	0	0	0	0	0	0
	4 - 10	0	0	0	0	0	0	0	0	0	0	0	0	0	0	0	0
	11 - 20	0	0	0	0	0	0	0	0	0	0	0	0	0	0	0	0
	21 -50	0	0	0	0	0	0	0	0	0	0	0	0	0	0	1	1
	51 -100	0	0	0	0	0	0	0	0	0	0	0	0	0	0	0	0
	>101	0	0	0	0	0	0	0	0	0	0	0	0	0	0	0	0
Sub Total		0	0	0	0	0	0	0	0	0	0	0	0	0	0	1	1
Goat	<15	348	1,398	4,949	5,550	2,138	3,740	2,482	1,974	627	905	452	251	28	209	400	25,451
	16 -50	8	15	51	23	24	7	4	54	15	5	53	29	23	2	26	339
	>51	0		0	0	0	0	0	1	2	1	2	0	55	0	9	70
Sub Total		356	1,413	5,000	5,573	2,162	3,747	2,486	2,029	644	911	507	280	106	211	435	25,860
Poultry Broiler	<200	25	44	12	130	173	165	5	34	68	50	40	25	3	5	25	804
	200-500	0	9	0	10	22	0	0	0	4	0	0	0	0	0	0	45
	500-1000	0	2	1	0	1	0	0	0	1	0	0	0	0	0	0	5
	>1000	0	1	2	0	0	0	0	0	0	0	0	0	0	0	0	3
Sub Total		25	56	15	140	196	165	5	34	73	50	40	25	3	5	25	857
Poultry Layer	<200	96	66	7	174	632	227	10	79	76	208	5	180	2	7	25	1,794
	200-500	0	6	0	3	41	0	2	0	4	0	2	0	0	0	0	58
	500-1000	0	3	1	1	3	0	0	0	1	0	0	0	0	0	0	9
	>1000	0	0	2	1	2	0	3	0	0	0	0	0	0	0	0	8
Sub Total		96	75	10	179	678	227	15	79	81	208	7	180	2	7	25	1,869

Poultry Backyard	<1000	600	0	0	0	0	0	0	0	0	0	0	0	0	0	0	600
	999-100	0	0	5	28	203	15	9	1	188	20	10	0	0	11	8	498
	99 -10	0	101	11,341	2,202	220	1,718	5,241	1,305	566	400	610	600	3	193	96	24,596
	>10	0	1,000	820	8,500	50	250	5,600	850	9,837	235	200	102	217	218	41	27,920
Sub Total	600	1,101	12,166	10,730	473	1,983	10,850	2,156	10,591	655	820	702	220	422	145	53,614	
Sheep	-	8	5	27	-	3	52	18	73	-	-	1	1	-	10	198	
Pigs	1		3	-	-	2	4	4	4	-	2	-	1	-	-	21	
Rabbits	-	30	17	14	18	85	56	25	20	-	2	1	-	1	-	269	
Ducks	3	6	10	15	-	67	30	18	43	4	3	1	1	2	-	203	
Turkey	-	10	13	5	-	50	15	-	9	-	-	1	-	-	-	103	
Guinea Fowl	3	6	10	-	-	65	15	7	15	-	2	-	-	-	-	123	
Quails	1	11	7	2	-	-	10	4	2	-	1	-	-	-	-	38	
Sub Total	8	71	65	63	18	272	182	76	166	4	10	4	3	3	10	955	
Grand Total	1,310	3,836	20,724	20,004	5,125	8,259	16,851	6,747	13,715	3,454	2,029	1,629	452	1,510	1,075	106,720	

Source : Department of Animal Production and Health, NP

Table 5.11.2 Livestock Farm Families Kilinochchi & Mannar District - 2023

Livestock Farm Families		Veterinary Range - Kilinochchi District					Veterinary Range - Mannar District					
		Kandawalai	Kilinochchi	Poonagary	Pachchilaipalai	Total	Mannar	Murunkan	Manthai West	Madhu	Musali	Total
Neat Cattle	< 3	1,520	2,054	993	607	5,174	1,166	977	529	412	541	3,625
	4 - 10	620	332	624	287	1,863	378	172	883	273	276	1,982
	11 - 20	110	75	153	246	584	25	75	299	257	254	910
	21 - 50	90	37	28	17	172	55	135	92	113	45	440
	51 - 100	24	27	34	25	110	5	92	41	67	37	242
	>101	12	13	16	2	43	3	42	34	33	15	127
Sub Total		2,376	2,538	1,848	1,184	7,946	1,632	1,493	1,878	1,155	1,168	7,326
Buffalo	< 3	0	4	0	0	4	5	0	0	0	0	5
	4 - 10	0	4	0	0	4	0	0	6	0	0	6
	11 - 20	0	3	0	1	4	0	0	0	2	1	3
	21 - 50	2	4	0	1	7	0	2	2	1	3	8
	51 - 100	2	6	2	0	10	0	7	2	1	0	10
	>101	2	5	0	0	7	3	7	2	0	0	12
Sub Total		6	26	2	2	36	8	16	12	4	4	44
Goat	<15	360	484	652	265	1,761	152	185	337	85	382	1,141
	16 - 50	345	82	50	112	589	100	178	91	25	185	579
	>51	20	50	40	30	140	8	38	17	4	33	100
Sub Total		725	616	742	407	2,490	260	401	445	114	600	1,820
Poultry Broiler	<200	0	20	32	0	52	145	28	12	30	8	223
	200-500	4	3	0	0	7	0	0	0	1	2	3
	500-1000	4	4	0	3	11	0	0	2	2	0	226
	>1000	0	5	0	1	6	0	0	1	0	1	2
Sub Total		8	32	32	4	76	145	28	15	33	11	232
Poultry Layer	<200	0	40	16	2	58	100	56	146	80	14	396
	200-500	0	5	0	0	5	3	0	0	0	0	3
	500-1000	0	0	0	0	0	1	0	0	0	0	399
	>1000	0	0	0	0	0	0	0	0	0	0	0
Sub Total		0	45	16	2	63	104	56	146	80	14	400
Poultry Backyard	<1000	0	0	0	0	0	0	0	0	0	29	29
	999-100	10	205	5	5	225	0	4	20	0	32	56
	99 -10	690	1,663	163	265	2,781	4,717	1,825	1,042	680	376	85
	>10	3,000	980	248	45	4,273	0	1,416	855	630	54	2,955
Sub Total		3,700	2,848	416	315	7,279	4,717	3,245	1,917	1,310	491	11,680
Sheep	11	14	-	4	29	-	2	2	-	1	5	
Pigs	4	10	5	5	24	6	33	14	4	4	61	
Rabbits	36	38	10	10	94	-	20	4	-	1	25	
Ducks	35	19	7	10	71	-	25	7	-	35	67	
Turkey	15	7	-	20	42	-	5	8	-	6	19	
Guinea Fowl	60	10	-	15	85	-	45	12	-	26	83	
Quails	4	3	-	1	8	-	5	8	-	2	15	
Sub Total		165	101	22	65	353	6	135	55	4	75	275
Grand Total		6,980	6,206	3,078	1,979	18,243	6,872	5,374	4,468	2,700	2,363	21,777

Source : Department of Animal Production and Health, NP

Table 5.11.3 Livestock Farm Families Mullaitivu & Vavuniya Districts - 2023

Livestock Farm Families		Veterinary Range - Mullaitivu District							Veterinary Range - Vavuniya District				
		Maritimepattu	Thunukai	Oddusuddan	Puthukudiyirupu	Manthai East	Weli oya	Total	Vavuniya	Vavuniya South	Cheddikulam	Vavuniya North	Total
Neat Cattle	< 3	1,873	1,680	1,134	1,673	866	289	7,515	2,722	357	2,791	1,607	7,477
	4 - 10	272	410	699	461	215	315	2,372	2,040	266	1,411	112	3,829
	11 - 20	149	482	150	247	76	35	1,139	250	120	413	100	883
	21 - 50	40	99	61	64	28	20	312	203	99	225	10	537
	51 - 100	30	35	44	43	38	12	202	24	11	54	20	109
	>101	7	20	10	48	8	2	95	26	5	64	30	125
Sub Total		2,371	2,726	2,098	2,536	1,231	673	11,635	5,265	858	4,958	1,879	12,960
Buffaloes	< 3	0	15	0	0	0	12	27	0	5	1	45	51
	4 - 10	2	16	0	5	21	19	63	10	2	2	44	58
	11 - 20	24	0	0	5	16	14	59	15	1	2	21	39
	21 - 50	32	0	5	4	16	8	65	9	1	3	15	28
	51 - 100	12	6	8	6	4	4	40	6	2	1	17	26
	>101	6	5	7	5	5	2	30	0	1	0	3	4
Sub Total		76	42	20	25	62	59	284	40	12	9	145	206
Goat	<15	436	175	233	377	123	133	1,477	345	69	1,066	164	1,644
	16 -50	79	122	31	49	23	36	340	102	33	308	31	474
	>51	28	0	3	5	4	1	41	20	0	30	5	55
Sub Total		543	297	267	431	150	170	1,858	467	102	1,404	200	2,173
Poultry Broiler	<200	20	20	10	110	10	0	170	2,270	8	22	30	2,330
	200-500	1	14	1	11	0	0	27	24	5	7	3	39
	500-1000	0	0	0	0	0	0	0	7	0	1	0	2,369
	>1000	0	0	0	0	0	0	0	2	0	1	0	3
Sub Total		21	34	11	121	10	0	197	2,303	13	31	33	2,380
Poultry Layer	<200	0	5	10	80	23	0	118	1,120	6	5	3	1,134
	200-500	0	0	0	3	2	0	5	20	1	3	0	24

Poultry Layer	500-1000	0	0	0	0	0	0	0	8	0	0	0	1,158
	>1000	0	0	0	0	0	0	0	4	0	1	0	5
Sub Total		0	5	10	83	25	0	123	1,152	7	9	3	1,171
Poultry Backyard	<1000	0	0	0	0	0	0	0	0	0	32	0	32
	999-100	0	0	11	16	4	0	31	0	20	20	507	547
	99 -10	240	800	1,055	779	50	63	2,987	117	565	1,740	600	579
	>10	6,053	2,000	604	167	949	1,193	10,966	6,800	683	3,200	3,534	14,217
Sub Total		6,293	2,800	1,670	962	1,003	1,256	13,984	6,917	1,268	4,992	4,641	17,818
Sheep		-	-	-	1	0	-	1	8	-	-	-	8
Pigs		6	4	3	2	1	-	16	18	11	2	4	35
Rabbits		-	-	-	5	-	-	5	20	-	-	-	20
Ducks		-	2	-	15	-	-	17	101	40	10	-	151
Turkey		-	6	-	-	-	-	6	22	-	5	-	27
Guinea Fowl		-	-	-	5	-	-	5	42	-	3	-	45
Quails		-	4	-	6	-	-	10	18	-	15	-	33
Sub Total		6	12	0	31	1	0	43	229	51	35	4	319
Grand Total		9,310	5,916	4,076	4,189	2,482	2,158	28,124	16,373	2,311	11,438	6,905	37,027

Source : Department of Animal Production and Health, NP

Table 5.12 Performance of Department of Animal Production & Health, NP (2019 - 2023)

Functions	2019	2020	2021	2022	2023
1. Artificial Insemination Services					
1. Insemination in Cattle	26,002	24,960	23,849	21,195	21,600
2. Insemination in Goat	2,174	3,040	2,915	2,647	2,283
3. Pregnancy Diagnosis	6,478	5,441	4,682	5,048	4,776
4. Calving	4,905	4,125	3,871	3,844	3,675
5. Kidding	337	406	732	693	508
Sub Total	39,896	37,972	36,049	33,413	32,842
2. Natural Breeding					
1. Stud Service					
Cattle	84	122	7,559	8,855	16,560
Goat	80	3	3,608	5,246	11,405
2. Pregnancy Diagnosis	-	-	-	-	-
3. Calving	-	-	-	-	-
4. Kidding	-	-	-	-	-
5. Castration	1,303	1,345	2,493	3,281	4,302
Sub Total	1,467	1,470	13,660	17,382	32,267
3. Health Service					
1. O.P.D Cases	527,947	624,268	527,927	369,337	306,211
2. P.M Exam	1,089	1,147	1,643	404	404
3. Field Cases	90,229	78,203	72,983	47,079	102,372
Sub Total	619,265	703,618	602,553	416,820	408,987
4. Vaccinations					
1. Ranikhet	2,707,681	2,574,304	2,233,692	2,319,618	2,405,685
2. Fowl Fox	398,829	280,869	337,684	364,143	370,318
3. Gumboro	1,435,739	1,159,684	1,278,720	845,597	1,048,682
4. H.S	12,229	23,429	5,944	17,483	-
5. B.Q	23,466	65,966	45,275	70,488	46,045
6. FMD	127,603	46,670	40,767	33,407	8,374
Sub Total	4,705,547	4,150,922	3,942,082	3,650,736	3,879,104
5. Issue of Breeding Materials					
1. D.O Broiler	19,830	26,840	327,897	253,785	208,145
2. D.O Cockerals	750	1,865	13,556	16,480	20,652
3. D.O Pullets	2,600	-	81,459	81,920	83,010
4. D/O Backyard unsexed	274,131	300,857	303,632	306,565	353,113
5. Month Old chicks	18,928	21,501	59,092	42,833	105,497
6. Bull Calves	10	-	78	80	266
7. Heifer	109	93	421	726	271
8. Buffalo Bull/ Heifer	-	-	-	-	-
9. Goat Female	909	193	635	1,522	1,739
10. Goat Male	223	76	264	150	464
Sub Total	317,490	351,425	787,034	704,061	773,157
6. Training / Extension Service					
1. No of Training	763	569	503	590	800
2. No of Farmers Participated	20,329	11,434	12,231	12,866	18,929
Sub Total	21,092	12,003	12,734	13,456	19,729
7. Any Other Services					
1. Milk Collection(lit)	24,000,193	22,700,587	23,268,144	21,699,275	23,132,316
2. Animal Identification	22,340	32,915	19,135	14,604	21,537
Sub Total	24,022,533	22,733,502	23,287,279	21,713,879	23,153,853

Source : Department of Animal Production and Health, NP

Table 5.13 Institutions Under Provincial Department of Animal Production & Health, NP - 2023

District	Region (DS Division)	Veterinary Surgeon Office	Poultry Farm	Goat Farm	Cattle Farm	Regional Training Centre	Vet-Hospital	Bull Calf Rearing Centre	Artificial Insemination Centre
Jaffna	Jaffna	1	-	-	-	-	-	-	-
	Nallur	1	-	-	-	-	-	-	1
	Chavakachcheri	1	-	-	-	-	-	-	-
	Kopay	1	1	-	-	-	-	-	-
	Point Pedro	1	-	-	-	-	-	-	-
	Karaveddy	1	-	-	-	-	-	-	-
	Uduvil	1	-	-	-	-	1	-	-
	Thellipalai	1	-	-	-	-	-	-	-
	Sandilipay	1	-	-	-	-	-	-	-
	Vaddukoddai	1	-	-	-	-	-	-	-
	Velanai	1	-	-	-	-	-	-	-
	Kayts	1	-	-	-	-	-	-	-
	Delft	1	-	-	-	-	-	-	-
	Karanagar	1	-	-	-	-	-	-	-
Maruthankerny	1	-	-	-	-	-	-	-	
Sub Total		15	1	-	-	-	1	-	1
Kilinochchi	Kilinochchi	1	-	-	-	1	-	-	-
	Poonagary	1	-	-	-	-	-	-	-
	Pachchilaipallai	1	-	-	-	-	-	-	-
	Kandavalai	1	-	-	-	-	-	-	-
Sub Total		4	-	-	-	1	-	-	-
Mannar	Mannar	1	-	-	-	-	-	-	-
	Murunkan	1	-	-	-	-	-	-	-
	Manthai West	1	-	-	-	-	-	-	-
	Madhu	1	-	-	-	-	-	-	-
	Musali	1	-	-	-	-	-	-	-
Sub Total		5	-	-	-	-	-	-	-
Mullaitivu	Mullaitivu	1	-	-	-	-	-	-	-
	Thunukkai	1	-	-	1	-	-	-	-
	Oddusuddan	1	-	-	-	-	-	-	-
	Manthai East	1	-	-	-	-	-	-	-
	Puthukkudiyiruppu	1	-	-	-	-	-	-	-
	Welioya	1	-	-	-	-	-	-	-
Sub Total		6	-	-	1	-	-	-	-
Vavuniya	Vavuniya	1	1	1	-	1	-	-	-
	Vavuniya South	1	-	-	-	-	-	-	-
	Cheddikulam	1	-	-	-	-	-	1	-
	Vavuniya North	1	-	-	-	-	-	-	-
Sub Total		4	1	1	-	1	-	1	-
Grand Total		34	2	1	1	2	1	1	1

Source : Department of Animal Production and Health, NP



Chapter - 06

Fisheries

Table 6.1 Fishing Families by District, NP 2018 - 2023

District	2018	2019	2020	2021	2022	2023
Jaffna	-	21,603	21,800	23,128	23,128	23,164
Kilinochchi	4,213	4,245	4,115	4,150	4,181	4,199
Mannar	9,870	10,195	10,508	10,547	11,094	11,816
Mullaitivu	2,686	2,908	3,847	3,847	3,779	4,741
Vavuniya	-	-	-	-	-	-
Total	16,769	38,951	40,270	41,672	42,182	43,920

Source: Department of fisheries

Table 6.2 Fishermen Cooperative Societies by District, NP - 2023

District	No.of registered fisheries Co-operative Societies	No.of Members in fisheries Co-operative Societies
Jaffna	125	22,526
Kilinochchi	26	5,194
Mannar	41	14,684
Mullaitivu	5	314
Vavuniya	-	-
Total	197	42,718

Source: Department of fisheries

Table 6.3 Beneficiaries Under Fishermen Pension Scheme by District, NP - 2023

District	No.of Fisherman benefited Under Pension Scheme	No.of Fisherman who are in Receipt of Pension	No.of Fisherman Paying Premium on Installment Basic
Jaffna	N/A (Stoped Pension Scheme from 2017)		
Kilinochchi	1,810	629	-
Mannar	5,544	618	2,910
Mullaitivu	-	-	-
Vavuniya	-	-	-
Total	7,354	1,247	2,910

Source: Department of fisheries

**Table 6.4 Fresh Fish Production (in MT) in Coastal Fisheries
by District, NP 2018 - 2023**

District	Fish Production (MT)					
	2018	2019	2020	2021	2022	2023
Jaffna	40,401	45,875	32,698	23,966	17,644	22,267
Kilinochchi	11,070	112,669	6,699	5,132	3,725	5231.90.
Mannar	23,048	25,336	18,316	16,979	20,855	23,298
Mullaitivu	3,106	4,228	7,350	13,609	6,605	8,956
Vavuniya	-	-	-	-	-	-
Total	77,625	188,108	65,063	59,686	48,829	54,522

Source: Department of fisheries

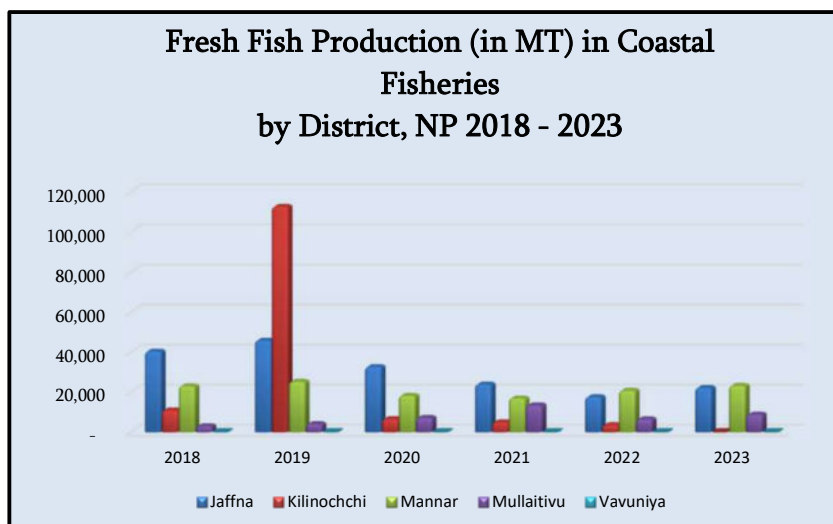
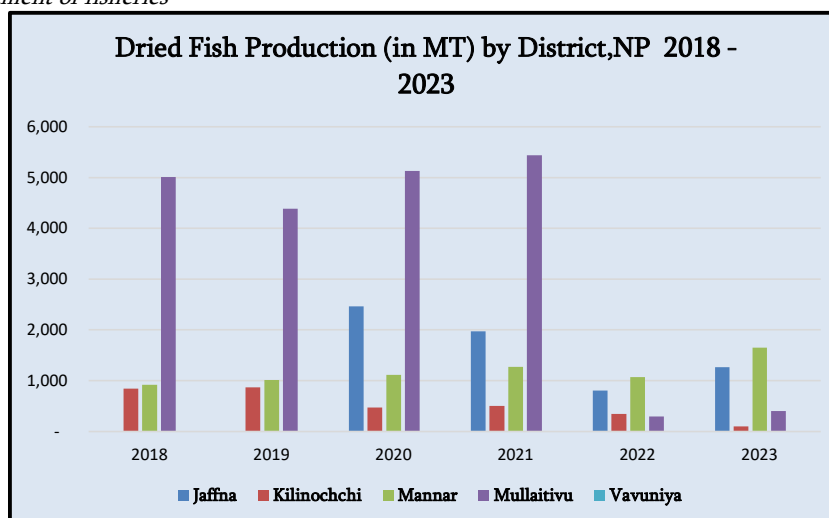


Table 6.5 Dried Fish Production (in MT) by District, NP 2018 - 2023

District	Fish Production (MT)					
	2018	2019	2020	2021	2022	2023
Jaffna	-	-	2,468	1,976	807	1,263
Kilinochchi	845	870	470	506	350	101
Mannar	922	1,013	1,114	1,269	1,069	1,651
Mullaitivu	5,010	4,383	5,126	5,439	294	401
Vavuniya	-	-	-	-	-	-
Total	6,777	6,266	9,178	9,190	2,519	3,416

Source: Department of fisheries



Source: Department of Fisheries

Table 6.6 Crafts in Operation by District, NP - 2023

District	Total Crafts	Multi day Board	One day Board	Out Board FRP	Traditional Mechanized	Traditional Non Mechanized	Metal
Jaffna	9,136	108	413	5,643	1,030	1,850.00	92
Kilinochchi	-	1	-	1,163	149	254	-
Mannar	5,349	26	171	3,818	679	600	20
Mullaitivu							
Vavuniya	-	-	-	-	-	-	-
Total	14,485	135	584	10,624	1,858	2,704	112

Source: Department of fisheries

Table 6.7 Ice Plants and Production Capacity, NP - 2023

District	Plants (nos)	Capacity (Tons/Day)
Jaffna	6	30-50 (Average)
Kilinochchi	2	26.2
Mannar	6	60
Mullaitivu		
Vavuniya	-	-
Total	14	

Source: Department of Fisheries

Table 6.8 Fresh Water Tanks and Reservoirs, NP - 2023

District	D.S Division	Name of Tank	Fresh Water Area / Catchments Area (Sq.Km)
Jaffna	Nil		
Kilinochchi	Karachchi	Iranaimadu Tank	2,927
		Akkarayan Tank	809
		Vannerikkulam Tank	154
	Poonakary	Kariyalainagapaduvan Tank	567
	Karachchi	Kanakampikai Tank	150
	Karachchi	Puthumurippu Tank	151
		Piramanthanaaru Tank	199
Sub Total			4,957
Mannar	Manthai West	Periyamadu Tank	255
		Koori Tank	177
	Madu	Mulli kulam	81
		Thadchanamarthamadu Tank	158
	Mannar	Giant Tank	2,244
		Akathimurippu	450
	Manthai West	Sannar Tank	161
Sub Total			3526
Mullaitivu	Manthai East	Vavunikulam	1,275
	Puthukkudiyeruppu	Visuvamadu Tank	209
	Thunkai	Kalvilan Kulam	75
		Thaniyan Kulam	381
		Koddaikadiya tank	210
		Therankandal	130
		Iyankulam	221
	Oddusuddan	Ampalapparumal Kulam	155
		Mathavalasingam Tank	206
		Kanukkerny Kulam	191
		Muthayan kaddu Tank	1,255
		Maruthamadu Tank	190
	Karaitthuraipattu	Thannimurippu Tank	607
Puthukkudiyeruppu	Udayarkaddu Tank	304	
Sub Total			5409
Vavuniya	Vengalcheddikulam	Pavatkulam	1,214
		Mohoththankulam	243
	Vavinuya	Kalmadu Tank	74
		Vavuniya Tank	144
		Maharambaveddi Tank	111
	Vavinuya South	MaMadu Tank	472
		Irrddaipriyakulam	212
		Madukanda	162
	Vavinuya North	Bogasweva Tank	472
Sub Total			3104

Source: Inland fisheries Unit, Ministry of Agriculture, NP

Table 6.9 Fishing Villages - Jaffna District - 2023

D.F.E.O Division	FI Division	Name of Fishing Village	No of fishing Families
Jaffna	Alliyawalai	Chundikulam	-
		Kaddaikadu	305
		Vettilaikerny	170
		Aliyawalai	337
		Sub Total	812
	Thalayady	Vathirayan	177
		Maruthakerny	209
		Thalayady	89
		Chempianpattu	186
		Mamuni	320
		Uduthrai	490
		Sub Total	1,471
	Nagarkovil	Kudarappu	280
		Nagarkovil East	159
		Nagarkovil West	226
		Kudathanai North	178
		Potpathy	150
		Manalkadu	40
		Sub Total	1,033
	Point Pedro East	Katkovalam	172
		Thumpalai East	371
		Munai	160
		Koddady	317
		Suppamadam	223
		Inparuddy	228
		Sub Total	1,471
	Point Pedro West	Sakkoddai	160
		Polyandy East	280
		Polyandy West	210
		Valvettithurai	370
		Aththikovilady	502
		Kerudavil	54
		Thondamanaru	160
		Karaveddy	135
		Sub Total	1,871
	KKS East	Puththur	667
		Atchchuveli	554
		Thondamanaru Akkrai	120
		Valalai	75
		Thiyiddy	112
		Palaly	63
		Mylliddy	35
Sub Total	1,626		
K K S West	Urani	110	
	Kankesanthurai	56	
	Valiththundal	117	
	Senthankulam	46	
	Seenthilpanthal	45	
	Poity	39	
	Mareesankoodal	55	
Sub Total	468		

Jaffna	Sandilipay	Mathagal	815
		Santhai	125
		Pandatherippu-Sillalai	92
		Manipaay	97
		Chavatkddu	40
		Uyarapplam	300
		Kakkaitivu	460
		Navali	85
		Sub Total	2,014
	Chulipuram	Thiruvadinilai	125
		Chulipuram West	366
		Chankanai	268
		Ponnalai	49
		Vaddukoddai	50
		Moolai	120
		Araly West	137
		Araly Centre	70
		Araly South	419
		Araly East	51
		Sub Total	1,655
	Karainagar	Kasurina Beach	101
		Sambalodal	256
		Maruthapuram	106
		Verapiddy	137
		Viyavil	42
		Neelankadu	37
		Thoppukadu	90
		Palavodai	67
		Uri	334
		Piddiolai	211
		Sub Total	1,381
	Kayts	Analaitivu	140
		Eluvaitivu	142
		Thampaddy	60
		Kayts	69
		Paruththiadaippu	293
Melinchimunai		50	
Sinnamadu		275	
Sub Total		1,029	
Grand Total	14,363		

Source: Department of fisheries

Table 6.10 Fishing villages - Kilinochchi District - 2023

D.F.E.O Division	FI Division	Name of Fishing Village	No of Fishing Families
Kilinochci	Pallai	Sangathrvayal	154
		Puloppalai	73
		Kilaly	120
		Arathinagar	69
		SubTotal	416
	Kandawalai	Nagenthirapuram	168
		Tharmapuram	129
		Kannaginagar	394
		Thattuvankotti	139
		Piramanthanaru	134
		Kallaru	129
		SubTotal	1,093
	Poonagary	Nallur	70
		Gowtharimunai	80
		Chedddiyar Kurichchi	34
		Nagathevanthurai (Veddukadu)	32
		Nagathevanthurai	18
		Pallikudah	320
		Valarmathy	88
		SubTotal	642
	Nachchikudah	Anpupuram	90
		Iranaimathanagar	395
		St-Yakappur	95
		Annaivelankanni	260
		Ponnaveli	430
		Kiranchchi	219
		Palavi	16
		Kumulamunai	100
		Nachikudah	275
		St-Sebustiyen	78
Nallayan		90	
Sub Total		2,048	
Grand Total	4,199		

Source: Department of fisheries

Table 6.11 Fishing villages - Mullaitivu District - 2023

D.F.E.O Division	FI Division	Name of Fishing Village	No of fishing Families
Mullaithivu	Kokkilai	Kokkuththoduivai	85
		Karnaddukkeni	64
		Puliyamunai	90
		Kokkilai East	99
		Kokkilai West	79
		Sub Total	417
		Nayaru	Kokkilai Migrant
	Uppumaveli		95
	Alamipil		201
	Shemmalai		270
	Nayaru		130
	Selvapuram		181
	Kovilkkuddiyiruppu		255
	Sub Total		1,182
	Mullaitivu Town	Manalkkuddiyaruppa	226
		Vannankulam	189
		Kallappadu North	222
		Kallappadu South	92
		Theerthakkarai	233
		Silawaththai	362
		Sub Total	1,324
	Mullaitivu North	Silawaththai South	167
		Neeravippiddy	174
		Suthanthitapuram	125
		Devipuram	110
		Puthukkudiyiruppu	31
		Aananthapuram	59
		Mullaithivu Iranappalai	260
		Maththalan	182
		Ampalavanpokanai	201
Valayanmadam		73	
Mullaithivu West		125	
Mullaithivu East		131	
Wadduvakal		180	
Sub Total		1,818	
	Grand Total	4,741	

Source: Department of fisheries

Table 6.12 Fishing Villages - Mannar District - 2023

DFEO Division	FI Division	Name of Fishing Village	No. of Fishing families
Mannar	Pesalai	Talaimannar West	650
		Talaimannar Pier	400
		Talaimannar Station	100
		Nadukkudah	100
		Sriskanda (Murugankovilady)	50
		Pesalai	1,865
		Sub Total	3,165
	Erukkalampiddy	Siruthoppu	54
		Periyekarisal	217
		Sinnakaraisal	185
		Puthukkudiyiruppu	256
		Thoddaveli	123
		Erukkalampiddy	612
		Sub Total	1,447
	Mannar	Pallimunai	1225
		Panankaddikoddu	1,300
		Thalvupadu	775
		South bar	90
		Periyakadai	97
		Uppukulam	73
		Tharapuram	28
		Sub Total	3,588
	Nanattan	Vankalai	668
		Naruvilikkulam	188
		Achankulam	96
		Sub Total	952
	Chilavathurai	Arippu	600
		Saveriyar puram	125
		Thomaiyar	24
		Chilavathurai	70
		Koolankulam	60
		Kokkupadayan	50
		Kondachchi	35
		Kondachikudah	50
		Karadykuli	60
		Mullikkulam	105
		Hunais nagar	25
		Marichukaddy (Kayakulli)	60
		Sub Total	1,264
	Vidaltivu	Pappamoddai	80
		Vidaltivu	312
Vidaltivu East (Sharkkiya)		70	
Kaththalampiddy		52	
Illuppaikadavai		108	
Anthonyar puram		169	
Monrampiddy		262	
Thevenpidy		315	
Keelikaariyanpidy (Manthai West)		32	
Sub Total		1,400	
Grand Total	11,816		

Source: Inland fisheries Unit, Ministry of Agriculture, NP

Table 6.13 Details of fisheries Anchorage Points, NP

District	DS Division	GN Division	FI Division	Anchorage
Jaffna	Point Pedro	J/393	Point Pedro West	Polikandy West
	Jaffna	J/69	Jaffna West	Gurunagar
	Velanai	J/09	Velanai East	Mandaitivu
Kilinochchi	-	-	-	-
Mannar	-	-	-	-
Mullaitivu	-	-	-	-
Vavuniya	-	-	-	-

Table 6.14 Coastal Belt, NP (Km)

District	Distance (Km)
Jaffna (Including Island & Excluding Lagoon)	288
Kilinochchi	128
Mannar	-
Mullaitivu	80
Vavuniya	-

Source: Department of Fisheries

Table 6.15 Details of Landing Sites, NP
Table 6.15.1 Details of Landing Sites, Jaffna District - 2023

Zone	FI Division	DS Division	Nos	Fishing Villages	Nos	Name of Landing Sites
Vadamaradchi	Aliyawalai	Maruthakerney	1	Chundikulam	1	Chundikulam
			2	Kaddaikadu	2	Kaddaikadu
			3	Vettilaikerny	3	Vettilaikerny
			4	Aliyawalai	4	Aliyawalai
	Thalayady		5	Uduthurai	5	Uduthurai
			6	Vathirayan	6	Vathirayan
			7	Maruthankerny	7	Maruthakerny
			8	Thalayady	8	Thalayady
			9	Chempianpattu	9	Chempianpattu
			10	Mamuni	10	Mamuni
	Nagar Kovil	Point Pedro	11	Kudarappu	11	Kudarappu
			12	Nagarkovil East	12	Nagarkovil East
			13	Nagarkovil West	13	Nagarkovil West
			14	Kudarkoil West	14	Kudarkoil West
			15	Kudarkoil East	15	Kudarkoil East
			16	Potpathy	16	potpathy
			17	Manalkadu	17	Manalkadu
			18	Katkovalam	18	Katkovalam
			19	Thumpalai East	19	Thumpalai East
			20	Munai	20	Munai
	Pointpedro East	Karaveddy	21	Koddady	21	Koddady
			22	Supparamadam	22	Supparamadam
	23		Inparuddy	23	Inparuddy	
	Point Pedro West	24	Sakkodai	24	Sakkodai	
		25	Thikkam	25	Thikkam	
		26	Polyandy East	26	Polyandy East	
		27	Polyandy West	27	Polyandy West	
		28	Valvettithurai	28	Valvettithurai	
		29	Aththikovilady	29	Aththikovilady	
		30	Kerudavil	30	Kerudavil	
		31	Thondamanaru	31	Thondamanaru	
		32	Karaveddy	32	Thondamanaru (Lagoon)	
Valikamam	KKS East	Kopay	33	Puththur	33	
			34	Achchveli	34	
			35	Thondamanaru Akkrai	35	Thondamanaru Akkrai
			36	Valalai	36	Valalai
		Thellipalai	37	Thiyiddy	37	Thiyiddy
			38	Palaly	38	Palaly
	KKS West	Sandilipay	39	Mylliddy	39	Mylliddy
			40	Urani	40	Urani
			41	Kankesanthurai	41	Kankesanthurai
			42	Valiththundal	42	Valiththundal
			43	Senthankulam	43	Senthankulam
			44	Seenthilpanthal	44	Seenthilpanthal
			45	Poity	45	Poity
			46	Mareesankoodal	46	Mareesankoodal

Valikamam	Sandilipay		47	Mathagal	47	Mathagal
			48	Santhai		
			49	Pandatherippu-Sillalai		
			50	Manipaay	48	Kallundai
			51	Chavatkkdu		
			52	Navali		
			53	Kakkaitivu		
			54	Uyaraplam	49	Kakkaitivu
	Chulipuram	Chankanai	55	Thiruvadinilai	50	Thiruvadinilai
			56	Chulipuram West	51	Chulipuram West
			57	Tholpuram	52	Ponnalai
			58	Ponnalai		
			59	Vaddukodai		
			60	Moolai		
			61	Araly West	53	Araly West
			62	Araly Centre	54	Araly Centre
			63	Araly South	55	Araly South
			64	Araly East	56	Araly East
	Karainagar	Karainagar	65	Kasurina Beach	57	Kasurina Beach
			66	Sambalodal	58	Sambalodal
			67	Maruthapuram	59	Maruthapuram
			68	Verapiddy	60	Verapiddy
			69	Viyavil	61	Viyavil
			70	Neelankadu	62	Neelankadu
71			Thoppukadu	63	Thoppukadu	
72			Palavodai	64	Palavodai	
73			Uri	65	Uri	
74			Piddiolai	66	Piddiolai	

Source: Inland fisheries Unit, Ministry of Agriculture, NP

Cont..

Zone	FI Division	DS Division	No.	Fishing Villages	No.	Fish Landing Centre
	Kayts	Kayts	75	Analaitvu	67	Analaitvu
			76	Eluaitivu	68	Eluaitivu
			77	Thampaddy	69	Thampaddy
			78	Kayts	70	Kayts
			79	Paruththiadaippu	71	Paruththiadaippu
			80	Melinchimunai	72	Melinchimunai Kannaki Ammanthuai
			81	Sinnamadu	73	Suruvil
	Delft	Delft	82	Delft East	74	Delft East
			83	Delft Centre	75	Delft Centre
			84	Delft WestVellai	76	Delft WestVellai
			85	Vellai	77	Vellai
	Velanai East	Velanai	86	Mandaitivu	78	Mandaitivu
			87	Allaipiddy	79	Allaipiddy
			88	Cheddipulam	80	Cheddipulam
			89	venpuavinakar	81	venpuavinakar
			90	Thurayoor	82	Thurayoor
	Velanai West	Velanai	91	Ambigainagar	83	Ambigainagar
			92	pungudutheevu East	84	pungudutheevu East
			93	pungudutheevu Centre	85	pungudutheevu Centre
			94	pungudutheevu West	86	pungudutheevu West
			95	Nainativu South	87	Nainativu South
96			Nainativu North	88	Nainativu North	
Jaffna West	Nallur	97	Kokkuvil West	89	Kakkaitivu	
Jaffna East	Jaffna	98	Navanthurai	90	Navanthurai	
		99	Koddady	91	Koddady	
		100	Gurunagar	92	Gurunagar	
		101	Passaiyoor	93	Passaiyoor	
		102	Colombuththurai	94	Colombuththurai	
	Nallur	103	Manianthoddam	95	Manianthoddam	
		104	Uthayapuram	96	Uthayapuram	
		105	Poompuhaar	97	Poompuhaar	
		106	Arialai East	98	Arialai East	
		107	Periyathodam	99	Periyathodam	
Thenmaradchi	Chavakachcheri	Chavakachcheri	108	Navatkuli	100	Navatkuli
			109	Kaithady Navatkuli	101	Kaithady Navatkuli
			110	Maravanpulo	102	Maravanpulo
			111	Thanankiappu	103	Thanankiappu
			112	Chavakachcheri	104	Chavakachcheri
			113	Meesalai	105	Meesalai
			114	Kachchai	106	Kachchai
			115	Ketpeli	107	Ketpeli

Source: Inland fisheries Unit, Ministry of Agriculture, NP

Table 6.15.2 Details of Landing Sites, Kilinochchi District - 2023

FI Division	DS Division	GN Divisin	Name of Landing Sites
Nachchikkuda	Poonagary	Mulankavil	Anpupuram
		Iranaimathanagar	Iranaimathanagar
		Nachchikudah	St-Yahapper
		Nachchikudah	Annaivelankanni
		Ponnaveli	Valaippadu
		Kiranchi	Kiranchi
		Kariyalinagapaduvan	Palavi
		Kariyalinagapaduvan	Kumulamunai
		Nachchikuda	Nachchikuda
		Nachchikuda	St-Sebastian
		Nachchikuda	Nallayan
Poonagary	Poonagary	Nallur	Nallur
		Paramankiray	Parumurkiray
		Gowtharimunai	Gowtharimunai
		Pallikuda	Pallikuda
		Pallikuda	Valarmathy
		Chettiyar kurichi	Chettiyar kurichi
		Kovilvayal	Sangatharvayal
Pallai	Pachchilaippalli	Pullopalai	Pullopalai
		Kilaly	Kilaly
		Allipalai	Araththinagar
		Pulliyampokkanai	Nagenthirapuram
Kandawalai	Kandawalai	Tharmapuram	Tharmapuram
		Punnaineeravi	Kannakinagar
		Thattuvankoddi	Thattuvankoddi
		Punnaineeravi	Kallaru
		Piramanthanaru	Piramanthanaru

Source: Inland fisheries Unit, Ministry of Agriculture, NP

Table 6.15.3 Details of Landing Sites, Mannar District - 2023

FI Division	DS Division	GN Division	Name of Landing Sites	
Pesalai	Mannar	Talaimannar Village North	Talaimannar West	
		Talaimannar Pier	Talaimannar Pier	
		Kaddukarankudiyiruppu	Kurusupadu	
		Pesalai North	Pesalai I	
		Pesalai North	Pesalai II	
		Pesalai North	Pesalai III (Lurthumathapadu)	
		Siruthoppu	Kattaspathiri(Pesalai IV)	
		Pesalai North	Sriskantha (Siruthoppu ii)	
Erukkalampiddy		Siruthoppu	Siruthoppu i	
		Siruthoppu	Kalladypadu (Vankalaipadu)	
		Periyakaraisal	Karisalpadu	
		Puthukudiyiruppu	Minarapadu(Puthukudiyiruppu)	
		Ward-1,Erukkalampiddy	Amaipadukai (Erukkalampiddy)	
		Ward-9,Erukkalampiddy	Kallady (Erukkalampiddy)	
		Ward-9,Erukkalampiddy	Usimookku	
		Mannar	Pallimunai	Pallimunai
Uppukulam South			Konthaipiddy 1	
Uppukulam South			Konthaipiddy11 (Uppukulam)	
Pettah			Mannar Bridge 1 (Panankattikottu)	
Periyakadai			Mannar Bridge 11 Periyakadai)	
Southbar			Southbar	
Thalvupadu			Thalvupadu	
Thoddaveli			Malivady (Anchu Thennampillai padu)	
Erukkalampiddy		Puthukudiyiruppu	Puthukudiyiruppu padu	
		Oolathoduvai	Oolathoduvai (Sinnakaraisal)	
Pesalai		Thullukudiyiruppu	Nadukudah	
		Kaddukarankudiyiruppu	Old Pier (Talaimannar Station)	
Nanattan		Nanattan	Vankalai	Vankalai
			Naruvilikulam	Naruvilikulam
			Achchankulam	Achchankulam
Chilavaturai		Musali	Arippu West	Arippu West
			Arippu East	Arippu East(Puthukudiyiruppu)
			Saveriyarpuram	Saveriyarpuram
			Saveriyarpuram	Thomayar
			Koolankulam	Koolankulam
			Chilavaturai	Chilavaturai
Chilavaturai		Musali	Kokkupadayan	Kondachikuda 1
			Kokkupadayan	Kondachikuda 11(Kokkupadayan)
			Kondachchi	Kondachikuda 111(Kondachchi)
			Kondachchi	Kayakuli
			Kondachchi	Unais Farook padu
			Karadikuly	Maruthondikudah
Vidaltivu		Manthai West	Mullikulam	Mullikulam
			Pappamodдай	Keelikaariyanpiddy
Vidaltivu		Manthai West	Pappamodдай	Palakaimunai(Pappamodдай)
			Vidaltivu East	Vidaltivu East
			Vidaltivu West	Vidaltivu West
			Kalliyady	Kathalampiddy
	Ilupaikadavai		Padakuthurai (Ilupaikadavai)	
	Anthonyarpuram		Anthonyarpuram	
	Paliyaru		Periyaru	
	Paliyaru		Moonrampiddy (Paliyaru)	
Thevanpiddy	Thevanpiddy			

Source: Inland fisheries Unit, Ministry of Agriculture, NP

Table 6.15.4 Details of Landing Sites, Mullaitivu District - 2023

FI Division	DS Division	GN Division	Name of Landing sites
Nayaru	Maritimepattu	Kokkilai East , West (77,78)	Kokkilai
		Karnattukrny (79)	Karnattukeny
		Kokkuththoduwai North , South (80,81)	Kokkuththoduwai
		Uppumaveli (85)	Uppumaveli
		Alampil North, South (86 , 87)	Alampil
		Chemmalai (84)	Chemmalai
		Chemmalai East (83)	Nayaru
Mullaitivu Town		Selvapram (94)	Selvapuram
		Manarkudiyituppu (96)	Manarkudiyituppu
		Vannankulam (92)	Vannankulam
		Kallappadu North (91)	Kallappadu Sri Siththivinayakar
		Kallappadu North (91)	Kallappadu Athiwairavar
		Kallappadu South (90)	Kallappadu Kannakai Amman
		Silawaththai (88)	Theerththakkarai
		Silawaththai (88)	Silawaththai
		Silawaththai South (89)	Silawaththai South
		Ampalawan Pokkanai (100)	Koramoddai
		Ampalawan Pokkanai (100)	Maththalan (Manthuvil)
Mullaitivu North		Ampalawan Pokkanai (100)	Maththalan (Iranappalai)
		Ampalawan Pokkanai (100)	Maththalan
		Ampalawan Pokkanai (100)	AmpalavanPokkanai
	Mulliwaikkal West (99)	Valayanmadam	
	Puthukkudiyirappu	Mulliwaikkal West (99)	Mulliwaikkal West
		Mulliwaikkal East (98)	Mulliwaikkal East
		Mulliwaikkal East (98)	Mulliwaikkal East (Alaiyosai)
Mulliwaikkal East (98)		Mulliwaikkal East (Vadduvakal)	

Source: Inland fisheries Unit, Ministry of Agriculture, NP

Table 6.16 Information of Fresh Water Tanks by Districts, NP -2023

S.No	District	Major (Nos)	Medium (Nos)	Minor (Nos)	Tank cover area (Ha)
1	Jaffna	-	-	-	-
4	Kilinochchi	2	1	4	4,957
2	Mannar	1	2	24	3,526
5	Mullaitivu	2	5	7	5,409
3	Vavuniya	1	3	5	3,104
Total		6	11	40	16,996

Major Tanks (<800 Ha)

Medium Tanks (200 Ha - 800Ha)

Minor Tanks (<200Ha)

Table 6.17 Basic Statistics of Marine fisheries by fishing District, NP - 2023

S.No	District	No of FI Division	Total Fishing Households	Active fisheries	Fishing Households Population	Fish Landings
1	Jaffna	Not Applicable				
2	Kilinochchi	4	4,194	-	5,194	16,958
3	Mannar	-	-	-	-	-
4	Vavuniya	-	-	-	-	-
5	Mullaitivu	-	-	-	-	-

Source: Inland fisheries Unit, Ministry of Agriculture, NP

Table 6.18 Details of Inland fishing & Production, NP - 2023

S.No	District	Tank Name	Fish Production (In Kg)
1	Jaffna	Maruthankerny - Lagoon	88,850.00
Sub Total			88,850.00
2	Kilinochchi	Akkarayan	15,527.00
		Iranamadu	148,156.00
		Puthumurippu	8,738.00
		Kariyalainagapaduvan Tank	2,184.00
		Vanneri Kulam	12,129.00
		Piramanthanaaru	1,680.00
		Kanakampikai	3,675.00
Sub Total			192,089.00
2	Mullaitivu	Kanukkeni Tank	11,333.00
		Maruthamadu	9,548.00
		Muththaiyankaddu	108,788.00
		Thannimurippu	57,274.00
		Udaiyarkaddu	15,394.00
		Visvamadu	8,176.00
		Ampalapperumal	19,298.00
		Kalvilan	-
		Koddaikaddiya	18,739.50
		Mathavalasingam Tank	25,889.00
		Theniya Kulam	24,002.00
		Vavuni kulam	64,451.00
		Therankandal	15,712.00
Iyankulam	19,599.00		
Sub Total			398,203.50
3	Vavuniya	Bogasweva	15,034
		Kalmadhu	6,836
		Mamadhu	8,046
		Muhathan kulam	21,672
		Pavatkulam	39,483
		Rambaivetti	8,814
		Vavuniya Tank	67,080
		Iraddaiperiya Kulam	-
		Madukanda	8,897
Sub Total			175,862.00
4	Mannar	Koorai Tank	7,865
		Mullikulam	8,300
		Periyamadu	12,919
		Sannar	10,543
		Thadchanamaruthamadu	2,380
Sub Total			42,006.75
Grand Total			897,011.25

Source: Inland fisheries Unit, Ministry of Agriculture, NP



Chapter - 07
Irrigation

Major/Medium (Provincial) Tanks, NP

Table 7.1 Major/Medium Tanks in Kilinochchi District

S.No	Name of the Tank	D.S.Division	Capacity (Ac.Ft)	Irrigable Area	Catchment Area	
				(Ha)	(Sq.mi)	(Sq.Km)
Kilinochchi East Division						
1	Iranamadukulam	Karachchi	120,650	8,897.21	227.00	587.93
2	Kanagampigaikulam	Karachchi	1,221	105.22	10.30	26.68
3	Kalmadukulam	Kandawalai	9,152	1,396.20	26.50	68.64
4	Piramanthalarukulam	Kandawalai	3,128	243.63	25.89	67.06
Sub Total			134,151	10,642.26	289.69	750.30
Kilinochchi West Division						
1	Akkarayan kulam	Karachchi	21,200	1,382.84	41.20	106.71
2	Vanneri kulam	Karachchi	1,713	140.02	5.00	12.95
3	Puthumurippu kulam	Karachchi	2,957	398.62	10.50	27.20
4	Kariyalai Nagapaduwan kulam	Poonagari	11,791	609.07	46.00	119.14
5	Kudamurutty kulam	Poonagari	2,000	647.51	-	-
Sub Total			39,661	3,178.06	102.70	265.99
Total			173,812	13,820.32	392.39	1,016.29

Source: Department of Irrigation, NP

Table 7.2 Major/Medium Tanks in Mannar District

S.No	Name of the Tank	D.S.Division	Capacity (Ac.Ft)	Irrigable Area	Catchment Area	
				(Ha)	(Sq.mi)	(Sq.Km)
1	Admpan kulam	Manthai West	580	161.88	4.50	11.66
2	Kurai kulam		2,062	303.52	9.60	24.86
3	Maruthamadu kulam		410	226.63	2.67	6.92
4	Periyamadu kulam		5,780	303.52	142.00	367.78
5	Welimaruthamadu kulam		2,766	303.52	156.00	404.04
6	Periyapandivirichchan kulam	Madhu	2,816	245.24	32.40	83.92
7	Thadchanamaruthamadu kular		1,141	214.49	43.00	111.37
8	Mullikulam		1,500	151.76	12.67	32.82
Total			17,055	1,910.56	402.84	1,043.36

Source: Department of Irrigation, NP

Table 7.3 Major/Medium Tanks in Mullaitivu District

S.No	Name of the Tank	D.S.Division	Capacity (Ac.Ft)	Irrigable Area	Catchment Area	
				(Ha)	(Sq.mi)	(Sq.Km)
Vavunikulam Division						
1	Ampalaperumal kulam	Thunukkai	3,062	252.13	23.57	61.05
2	Iyan kulam		3,950	385.27	13.50	34.97
3	Kalvilan kulam		1,513	161.88	5.75	14.89
4	Koddaikaddiya kulam		1,040	163.90	9.50	24.61
5	Mallavi kulam		740	131.53	1.85	4.79
6	Maruthan kulam		1,700	182.11	10.30	26.68
7	Murukandy kulam		1,780	144.07	7.55	19.55
8	Tenniyam kulam		4,375	343.99	17.50	45.33
9	Therankandal kulam		732	121.41	4.75	12.30
10	Kollavilan kulam		Manthai East	787	106.03	2.40
11	Panankamam kulam	725		121.41	1.50	3.89
12	Vavunikulam	41,942		2,791.18	88.00	227.92
Sub Total			62,346	4,904.91	186.17	482.18

Muthuiyankaddu Division						
13	Kanukkerny kulam	Maritimepattu	2,100	733.71	26.25	67.99
14	Madawalasinga kulam		4,020	161.07	20.00	51.80
15	Neethukai kulam		1,944	149.74	9.50	24.61
16	Thannimurippu kulam		15,000	956.70	51.00	132.09
17	Muthu Iyan Kaddu kulam	Oddusuddan	47,953	2,473.49	65.75	170.29
18	Udayarkaddu kulam	Puthukudiyirippu	6,505	518.01	23.75	61.51
19	Visvamadu kulam		3,020	326.99	12.80	33.15
20	Maruthamadu kulam		890	202.35	-	-
Sub Total			81,432	5,522.06	209.05	541.44
Total			143,778	10,426.97	395.22	1,023.62

Source: Department of Irrigation, NP

Table 7.4 Major/Medium Tanks in Vavuniya District

No	Name of the Tank	D.S.Division	Capacity (Ac.Ft)	Irrigable Area	Catchment Area	
				(Ha)	(Sq.mi)	(Sq.Km)
Vavuniya Division / Cheddikulam Division						
1.	Aliyamaruthamadu kulam	Vavuniya	454	92.27	3.20	8.29
2.	Chemamadu kulam		2,560	242.82	14.50	37.56
3.	Kalmadu kulam		1,037	161.88	20.20	52.32
4.	Velan kulam		735	90.65	1.90	4.92
5.	Kombuvaithakulam		524	84.99	2.40	6.22
6.	Mallikai kulam		815	121.41	2.45	6.35
7.	Maharambai kulam		650	87.01	6.10	15.80
8.	Moonayamadu kulam		324	87.01	21.70	56.20
9.	Nampan kulam		832	103.60	2.35	6.09
10.	Pampaimadu kulam		875	105.22	7.00	18.13
11.	Vavuniya kulam		1,970	172.81	10.50	27.20
12.	Kanagarayan kulam	Vavuniya North	1,100	127.07	3.50	9.07
13.	Erobothana kulam	Vavuniya South	650	96.32	9.75	25.25
14.	Madukanda kulam		1,400	161.88	4.30	11.14
15.	Mahakachchikodiya kulam		970	104.01	7.20	18.65
16.	Mamaduwa kulam		3,030	266.69	26.00	67.34
17.	Periyathampanai kulam	Cheddikulam	1,095	138.41	9.12	23.62
Total			19,021	2,244.05	152.17	394.12

Source: Department of Irrigation, NP

Table 7.5 Major/Medium Tanks under the National Programme, NP

District	Name of Major Tanks	D.S Division	Irrigable Area (Ac)
Jaffna	-	-	-
Kilinochchi	-	-	-
Mannar	Giantskulam	Manthai West, Nanaddan, Mannar Town	24,438
	Akkathymurippukulam	Musali	6,231
	Viyadikulam	Musali	1,253
Mullaitivu	-	-	-
Vavuniya	Pavatkulam	Vavuniya South, Vengalcheddikulam	4,134
	Muhattankulam	Vengalcheddikulam	774
	Iratperiyakulam	Vavuniya South	542
	Rajendrankulam	Vavuniya	295
	Maruthamadukulam	Vavuniya South	438
	Kallarukulam	Vengalcheddikulam	600
Grant Total			38,705

Source: Department of Irrigation, NP

Table 7.6 Minor Tanks by District, NP

District	No of Minor Tanks			Irrigable Area (Ha)	No of Farm Families Benefited
	Tanks	Ponds	Anicuts		
Jaffna	-	1,044	-	Paddy Land & Heigh land Area (in Ha) 20691	23,182
Kilinochchi	126	532	-	4,094.52	11,213
Mannar	465	7	-	16,954.00	5,022
Vavuniya	811	-	59	27,876.64	18,216
Mullaitivu	338	22	1	3,908.62	4,106
Total	1,740	1,605	60	73,524.78	61,739

Table 7.7 Salt Water Exclusion Scheme, Jaffna District

No	Salt Water Exclusion Schemes	District	D.S Division	Acre (Ha)
1	Ponnalai SWE Bund	Jaffna	Chankanai	75.60
2	Ponnalai to Araly Jetty SWE Bund	Jaffna	Chankanai	852.00
3	Araly SWE Bund	Jaffna	Chankanai	193.20
4	Ponnalai Coastal Area	Jaffna	Chankanai	136.20
5	Paravaikadal SWE Bund	Jaffna	Karainagar	45.40
6	Sampalodai SWE Bund	Jaffna	Karainagar	472.20
7	Vernan SWE Bund	Jaffna	Karainagar	10.82
8	Panamkani SWE Bund	Jaffna	Delft	2.07
9	Athankariyodai SWE Bund	Jaffna	Delft	424.90
10	Vellai SWE Bund	Jaffna	Delft	87.00
11	Veddukali SWE Bund	Jaffna	Delft	1.40
12	Mawalithurai SWE Bund	Jaffna	Delft	245.30
13	Sarapiddy SWE Bund	Jaffna	Delft	11.53
14	Naranthanai SWE Bund	Jaffna	Kayts	7.28
15	Thampaddi SWE Bund	Jaffna	Kayts	28.27
16	Kalikulam SWE Bund	Jaffna	Kayts	1.66
17	Vellaikadal SWE Bund	Jaffna	Kayts	41.48
18	Muthalaikuli SWE Bund	Jaffna	Kayts	206.89
19	Kurukkukadal SWE Bund	Jaffna	Kayts	46.64
20	Melinchimunai SWE Bund	Jaffna	Kayts	21.44
21	Suruvil Vaikkal SWE Bund	Jaffna	Kayts	180.08
22	Mandaithivu (RB,LB) SWE Bund	Jaffna	Velanai	17.90
23	Allaipiddy SWE Bund	Jaffna	Velanai	412.78
24	Mankumban SWE Bund	Jaffna	Velanai	543.29
25	Saravanai SWE Bund	Jaffna	Velanai	17.45
26	Madaththuveli SWE Bund	Jaffna	Velanai	19.07
27	Minianvaikkal SWE Bund	Jaffna	Velanai	
28	Solanodai SWE Bund -A	Jaffna	Velanai	24.88
29	Solanodai SWE Bund -B	Jaffna	Velanai	16.84
30	Irrupiddy SWE Bund - A	Jaffna	Velanai	22.17
31	Irrupiddy SWE Bund - B	Jaffna	Velanai	420.36
32	Kaliaru SWE Bund	Jaffna	Velanai	19.12
33	Punkuduthevu West SWE Bund	Jaffna	Velanai	55.00
34	Kallundai SWE Scheme	Jaffna	Shandilipai	182.00
Grant Total				4,842.22

Source: Department of Irrigation, NP

Table 7.8 Details of Damaged Tanks, NP - 2022

District	Name of D.S Division	Name of the Tank	Capacity (Ac.ft)
Mullaitivu	Maritimepattu	Neethukaikulam	1,944
Grand Total			1,944

Source: Department of Irrigation, NP

Table 7.9 Details of Lagoon Schemes, Jaffna District

S.No	Lagoon Schemes	District	D.S Division	Water Spread Area (km ²)	Catchment Area (km ²)
1	Vadamarachchi Lagoon	Jaffna	Pointpedro, Karaveddy,Chavakachchari, Maruthankerny, Kopay	76	220
2	Upparu Lagoon		Nallur, Kopay,Chavakachchari	25	220

Table 7.10 Details of Drainage Scheme, Jaffna District

No	Drainage Schemes	District	D.S Divisions	Catchment Area (Ac)
1	Valukkaiyaru Drainage	Jaffna	Sandilipay, Uduvil, Thellipalai	13,837.85

Source: Department of Irrigation, NP

Table 7.11 Details of River Basins, NP

No	Basin No	Name of the River	Catchment Area (in Sq.km)	Approx. Length (in km)
1	69	Ma oya	1024	184
2	70	Churiyan Aru	74	12
3	71	Chavar Aru	31	5
4	72	Paladi Aru	61	10
5	73	Munidel Aru	187	20
6	74	Kodalikkallu Aru	75	20.6
7	75	Per Aru	378	39.6
8	76	Pali Arru (Mannar) Mullaitivu	84	11
9	77	Maruthapilly Aru	41	10
10	78	Theravil Aru	91	26.3
11	79	Piramenthal Aru	83	23
12	80	Netheli Aru	122	31
13	81	Kanakarayan Aru	906	86
14	82	Kalavalappu Aru	57	21
15	83	Akkarayan Aru	194	32
16	84	Mandekal Aru	300	43.6
17	85	Pallavarayankaddu Aru	161	31
18	86	Pali Aru	450	63
19	87	Chippi Aru	66	14
20	88	Parangi Aru	842	81
21	89	Nay Aru (Mannar)	567	48
22	90	Aruvi Aru	3246	164
23	91	Kal Aru	210	34
24	92	Moderagoma Aru	932	39

Source: Department of Irrigation, NP



Chapter - 08

Health

Table 8.1 Provisional Indicators of Health Status & Health Services, NP 2023

S.No	Indicators	Jaffna	Kilinochchi	Mannar	Mullaitivu	Vavuniya	Northern Province
1	<u>VITAL STATISTICS</u>						
	Population (Mid Year)	631,204	137,493	114,000	98,000	196,347	1,177,044
1.1	No. of Live Births 2023	6,952	1,632	1,805	1,502	2,188	14,079
1.2	Crude Birth Rate (No. of live Births Per 1000 Population)	11.0	11.9	15.8	15.3	11.1	12
1.3	No. of Deaths (Hospital Deaths only)	5,805	515	151	98	628	7,197
1.4	Crude Death Rate (Hospital Deaths only) (No. of Deaths Per 1000 Population)	9.2	3.7	1.3	1.0	3.2	6
1.5	No. of Infants Deaths	101	23	14	15	24	177
1.6	Infant Mortality Rate (No. of Infant Death per 1000 live Births)	14.5	14.1	7.8	10.0	11.0	13
1.7	No. of Deaths of Children (1-5) years	11.0	8.0	5.0	6.0	13.0	43
1.8	No of Children between 1 - 5 years	32,443	6,036	8,696	7,142	10,173	64,490
1.9	Child Mortality Rate (No. of Death of children between 1 and 5 year Per 1000 Children of Same age)	0.3	1.3	0.6	0.8	1.3	1
	Still Births (2023)	71	15	11	16	14	127
	Still Birth Rate (2023) (No of Still Births for 1000 Births)	10.2	9.2	6.1	10.7	6.4	9
1.10	No.of Live Births 2021	8,476	2,914	2,035	993	3,947	18,365
1.10.1	No. of maternal deaths- including Covid Maternal Death in year 2021	7	3	1	0	2	13
	No. of maternal deaths- Excluding Covid Maternal Death in year 2021	4	1	1	0	1	7
1.11	Maternal Mortality ratio including Covid Maternal Death-(No.of maternal death per 100,000 live birth) 2021	82.6	103.0	49.1	0.0	50.7	70.8
	Maternal Mortality ratio Excluding Covid Maternal Death-(No.of maternal death per 100,000 live birth) 2021	47.2	34.3	49.1	0.0	25.3	38.12

Source : -Department of Health, NP

Table 8.2 Key Indicators of Health Sector, NP - 2023

S.No	KEY INDICATORS - 2023	Jaffna	Kilinochchi	Mannar	Mullaitivu	Vavuniya	Northern Province
	Total Population (Mid Year Estimated in 2023, Source - FHB)	631,204	137,493	114,000	98,000	196,347	1,177,044
	Performance of MCH Indicators						
1	Registered Pregnant Women :						
	Registered No.of Pregnant Mothers	8,377	2,113	2,138	1,832	2,633	17,093
	Estimated Births	8,331	2,887	2,541	1,127	3,397	18,283
	Estimated Total Pregnancies (Estimated Births*1.1)	9,164	3,176	2,795	1,240	3,737	20,111
	% Pregnant Mothers Registered	91.4	66.5	76.5	147.8	70.5	85.0
	Number of Pregnant women registered before 12 weeks of pregnancy	7,992	2,029	2,021	1,741	2,444	16,227
	% Pregnant women registered before 12 weeks of pregnancy	95.4	96.0	94.5	95.0	92.8	94.9
	No.of Teenage Pregnant Mothers (<20 years)	315	111	99	101	112	738
	% of Teenage Pregnancies	3.8	5.3	4.6	5.5	4.3	4.3
1.1	Preg. Women protect with Tetanus Toxoid						
	Number of mothers Protected with TT at the time of delivery	7,255	1,766	1,925	1,585	2,335	14,866
	No of Total Deliveries (Source: H509 MOH Return)	7,280	1,770	1,931	1,586	2,422	14,989
	% of mothers Protected with TT at the time of delivery	99.7	99.8	99.7	99.9	96.4	99.2
1.2	Antenatal Care						
	Number of mothers screened for BMI	7,253	1,867	1,887	1,651	4,310	16,968
	Number of Pregnant mothers with BMI<18.5 at first visit	1,044	341	243	289	327	2,244
	% of Pregnant mothers with BMI<18.5 at first visit	14.4	18.3	12.9	17.5	7.6	13.2
	No.of mothers tested for Hemoglobin before 12 weeks	7,080	1,738	1,869	1,539	2,310	14,536
	% of mothers tested for Hemoglobin before 12 weeks	88.6	85.7	92.5	88.4	94.5	89.6
	No.of pregnant mothers with moderate - Anaemia (Hb<11g/dl)	5,079	587	2,200	428	428	8,722
	% of pregnant mothers with moderate - Anaemia (Hb<11g/dl)	28.1	20	14.3	20.2	18.5	23
	No.of pregnant mothers with severe - Anaemia (Hb<8g/dl)	11	-	5	4	5	25
	% of pregnant mothers with severe - Anaemia (Hb<8g/dl)	0.2	0.12	0.37	0.19	0.22	0.21
1.3	Deliveries:						
	Total No.of deliveries	7,280	1,773	1,931	1,588	2,422	14,994
	Estimated Births	8,331	2,887	2,541	1,127	3,397	18,283
	No.of Hospital Deliveries (Source:IMMR Hospital Return)	7,299	2,521	1,787	700	3,396	15,703
	No.of Private Hospital Deliveries	649	-	-	-	42	691
	No.of Home Deliveries reported	5	3	2	2	7	19
	% of Home Deliveries	0.07	0.17	0.10	0.13	0.29	0.15
	Total Number of Live Births reported	6,952	1,632	1,805	1,502	2,188	14,079

S.No	KEY INDICATORS - 2023	Jaffna	Kilinochchi	Mannar	Mullaitivu	Vavuniya	Northern Province
	% of Live Births reported	83.4	56.5	71	133.3	64.4	81.7
1.4	Crude Birth Rate (No.of live Births per 1000 Population)	11.01	11.9	15.8	15.3	11.1	13
	Total Number of Deaths	5,805	515	151	98	628	7,197
	Crude Death Rate - (No of death per 1000 population)	9.2	3.7	1.3	1.0	3.2	3.7
	No of home deliveries conducted by trained Personnel	-	-	-	1	-	1
	No.of Low birth weight babies (<2500g) among Single birth	875	183	245	195	300	1,798
	Total Single Live Birth babies reported	6,800	1,609	1,771	1,480	2,149	13,809
1.5	% of Low birth weight babies	12.9	11.4	13.8	13.2	14.0	13
1.6	Postnatal Care						
	Number of delivered women received PP visit at home within 10 days by PHM	7,057	1,774	1,803	1,125	2,269	14,028
	% Delivered women received PP visit at home within 10 days by PHM (for Estimated Births)	84.7	61.4	71.0	99.8	66.8	76.7
	% delivered women received PP visit at home within 10 days by PHM (for Total Deliveries)	96.9	100.0	93.4	89.8	93.7	94.8
	No. of Live Births	6,952	1,632	1,805	1,502	2,188	14,079
1.70	Perinatal Mortality						-
	No.of Still Births repored	71	15	11	16	14	127
1.80	Still Birth Rate (No.of Still Births for 1000 Births) (Births = Live Births+Still Births)	10.1	9.1	6.1	10.6	6.4	9
	No of early neonatal Deaths (1-7 days)	50	15	4	5	9	83
	Perinatal Mortality Rate						
	Still birth+Early neonatal Deaths(1-7 days)*1000 /(Total Live Births reported + Still Birth	17.3	18.3	8.3	13.9	10.5	23.8
	No of neonatal Deaths (1-28 Days)	70	17	11	6	16	120
	Neonatal Mortality Rate (No of Neonatal deaths / Total Live Birth *1000)	9.9	10.4	6.1	3.97	7.3	8.5

S.No	KEY INDICATORS - 2023	Jaffna	Kilinochchi	Mannar	Mullaitivu	Vavuniya	Northern Province
2	Infant Care:						
	Number of infants registered	7,864	2,282	2,232	1,703	2,679	16,760
	Estimated Births	8,331	2,887	2,541	1,127	3,397	18,283
	% of Infant registered	99	89	79.4	96.5	148.5	78.7
	No. of Infants Deaths	102	23	14	15	24	178
2.1	Infant Mortality Rate (No. of Infant Deaths per 1000 live Births)	14.5	14.1	7.8	10	11	11.5
	Total no of infants weighed	6,228	1,899	1,737	1,712	2,110	13,686
	No of infants with moderate under weight (<-2SD- -3SD)	411	85	75	84	127	782
	% of infants with moderate under weight (<-2SD- -3SD)	6.2	4.1	3.7	4.4	6.04	5
	No of infants with severe under weight(<-3SD)	105	23	27	23	42	220
	% of infants with severe under weight(<-3SD)	1.7	1.3	1.6	1.5	1.7	2
	No of Overweight & obese	13	7	13	14	9	56
	% of Overweight & obese	0.58	0.18	0.31	0.38	0.18	0.41
2.2	Young Children (1-2 years) weighed						
	No of young Children 1-2 years weighed	6,610	2,059	1,757	1,835	2,218	14,479
	No of young Children 1-2 years with moderate under weight (<-2SD - 3SD)	672	228	176	208	247	1,531
	% of young children with moderate under weight (below 2 nd percentile)	10.9	10.3	9.4	10	10.9	10.3
	No of Children 1-2 years with severe under weight(<-3SD) (below 3 rd percentile)	137	34	36	29	41	277
	% of young children with severe under weight (below 3 rd percentile)	1.7	1.3	1.6	1.5	1.7	1.6
2.3	Pre-School Children						
	Number of Pre school Children 2-5 years weighed	135,174	38,951	50,133	40,844	7,336	272,438
	No of Children 2-5 years with moderate under weight (<-2SD--3SD)	2,892	917	792	830	1,035	6,466
	% of 2-5 years children with moderate under weight (below 2nd percentile)	14.5	24.9	17	19.2	15.6	18.2
	No of Children 2-5 years with severe under weight(<-3SD) (3 rd percentile)	362	121	115	120	151	869

S.No	KEY INDICATORS - 2023	Jaffna	Kilinochchi	Mannar	Mullaitivu	Vavuniya	Northern Province
	% of 2-5 years children with severe under weight(below 3rd percentile)	1.8	3.2	2.9	2.8	2.3	2.6
	No of Stunting Children 2-5 years	2,035	697	595	561	781	4,669
	% of Stunting Children 2-5 years	10	11.4	3.8	10.4	11.9	9.5
	No. of Deaths of Children(1-5) years	11	8	5	6	13	43
	No of children between 1 - 5 years	32,443	6,036	8,696	7,142	10,173	64,490
2.4	Child Mortality Rate (No. of death of children between 1 and 5 year per 1000 children of same age)	0.34	1.33	0.57	0.84	1.28	1.0
2.5	School Health						
	Total No.of School children	107,691	28,432	26,571	25,487	35,425	223,606
	Total Number of Schools	456	105	134	127	171	993
	No. of Schools taken up for SMI	456	105	134	127	171	993
	% of School taken up for SMI	100	100	100	100	100	100
	Total No of School children in grade 1 ,4, 7 ,& 10	33,277	8752	8480	10605	11667	72,781
	Total No of School children in grade 1 ,4, 7 ,& 10 screened	30,652	8,190	8,053	7,337	10,788	65,020
	Number of school children identified for visual & hearing defects	1075	295	228	272	446	2,316
	% of school children identified for visual & hearing defects	4	4	3	4	4	4
	Number of school children with visual & hearing defects, corrected	722	295	177	226	79	1,499
	% of school children screened for visual & hearing Corrected	67.2	100.0	77.6	83.1	17.7	64.7
	School Dental Health:						
	No of school children in grade 1,4,7 & 10	33,277	8752	8480	10605	11667	72,781
	Number of School Children Screened by School Dental Therapist	22,760	5,244	8,999	7,010	8,868	52,881
	% of children screened by School Dental Therapist	68.4	59.9	106.1	66.1	76.0	72.7
	Number of schools children detected with dental caries	11,030	2,335	3,378	3,793	3,343	23,879
	% of schools children detected with dental caries	48.5	44.5	37.5	54.1	37.7	45.2
	Number of schools children identified with dental caries corrected	7,200	1,626	1,621	2,923	1,769	15,139
	% of schools children identified with dental caries corrected	65.3	69.6	48.0	77.1	52.9	63.4
	Family Planning						
	No. of eligible couples	100,654	24,308	23,181	23,274	32,952	204,369
	No.of current users of modern methods of FP.	55,430	16,285	13,032	16,033	18,284	119,064
	% of eligible couples using Modern family planning	55.1	67.0	56.2	68.9	55.5	58.3

S.No	KEY INDICATORS - 2023	Jaffna	Kilinochchi	Mannar	Mullaitivu	Vavuniya	Northern Province
	Family Planning- New acceptors by modern method in 2023	5,023	1,551	1,932	1,548	1,293	11,347
	Permanent methods						
	Vasectomy	-	-	-	-	-	-
	Tubectomy	558	163	288	138	239	1,386
	Total no of New acceptors of Permanent methods	558	163	288	138	239	1,386
	% of New acceptors of Permanent methods	11.1	10.5	14.9	8.9	18.5	12.2
	Temporary methods						
	Oral pills newly identified	457	160	281	146	111	1,155
	%of Oral pills	13.2	10.5	20.8	9.3	9.6	12.8
	Injectable	1,702	631	643	697	681	4,354
	% of Injectable	49.3	41.5	47.5	44.4	59.0	48.1
	IUD	324	149	82	104	59	718
	% of IUD	9.4	0.6	0.4	0.4	0.2	0.4
	Implants	970	582	348	623	303	2,826
	% of Implants	28.1	38.2	25.7	39.7	26.3	31.2
	Total No New acceptors of using Temporary methods	3,453	1,522	1,354	1,570	1,154	9,053
	% of New acceptors Temporary methods	3.4	6.3	5.8	6.7	3.5	4.4
4	Community Health						
4.1	Percentage of Notified Cases Investigated						
	Total No.of Houses	147,574	39,230	36,309	33,538	50,555	307,206
	Total No.of Household with Water seal Latrine facilities	134,800	31,398	34,143	33,178	50,111	283,630
	% of household with adequate latrine facilities	91.3	80.0	94.0	98.9	99.1	92.3
	Household with availability of safe drinking water						
	Total no of household with availability of safe drinking water	84,129	14,558	32,324	14,559	34,867	180,437
	% of household with availability of safe drinking water	57	37	89	43	69	59
5	Food Establishments:						
	Total Number Food Handling Insitutions	3616	825	704	653	1,098	6,896
	Number Food Handling Insitution in Gr.A &Gr B	2616	825	307	332	427	4,507
	% Food Handling Insitution in Gr.A &Gr B	72.3	100.0	43.6	50.8	38.9	65.4
6	Specialised Campaign						
6.1	Malaria						
	No. of slides examined	24,838	9,381	10,704	21,301	14,955	81,179
	No. of slide positive for Malaria (Pf)	1	-	-	1	2	4
	No. of slide positive for Malaria (Pv)	4	-	-	-	-	4
	Number of houses sprayed	456	-	-	-	-	456

S.No	KEY INDICATORS - 2023	Jaffna	Kilinochchi	Mannar	Mullaitivu	Vavuniya	Northern Province
	Microscopically Confirmed Malaria Cases Detected	6	-	-	-	2	8
	No of deaths due to Malaria	-	-	-	-	-	-
6.2	Dengue						
	Confirmed Cases	3,985	137	110	147	154	4,533
	Deaths	6	1	-	-	-	7
6.3	Tuberculosis						
	Total No.of TB Cases	253	48	46	39	58	444
	Pulmonary Sputum Positive Cases	103	24	32	21	35	215
	Pulmonary Sputum Negative Cases	64	6	5	7	7	89
	Extra Pulmonary TB Cases	86	18	10	11	15	140
	No.of TB Deaths	36	3	2	1	3	45
6.4	Filariasis						
	Number of persons examined	-	-	-	-	112	112
	Total cases under treatment	-	-	-	-	1	1
6.5	Leprosy						
	Number of new cases registered :	22	4	2	4	14	46
	Total cases under treatment:	24	3	2	4	24	57
	No.of Deaths	0	0	0	0	0	-
	No.of children with leprosy	1	0	0	1	1	3
	% of child leprosy cases	4.2	0	0	25	4.2	14.62
6.6	S.T.D.						
	Number of new patients registered at the STD Clinic	256	130	191	192	292	1,061
	Number of new patients with STIs registered at the STD Clinic	221	49	26	34	278	608
	Total number of Clinic Visits by STD patients & others	3,577	3,827	248	250	4,903	12,805
	Number of HIV cases reported for the year	5	-	-	-	2	7
	Cumulative Number of HIV cases reported from the district	70	-	11	10	31	122
	Deaths due to AIDS	1	-	-	-	-	1
6.7	Rabies						
	No of Estimated Dogs	77,566	18,483	15,330	17,671	27,452	156,502
	Total No.of Dogs Sterilized	2,207	636	335	335	334	3,847
	No.of female Dogs Sterilized	2,207	636	335	335	334	3,847
	No.of Dogs Vaccinated	58,067	13,720	8,585	11,220	23,740	115,332

Source : -Department of Health, NP

Table 8.3 No.of Out Patients Treated by Health Services, NP - 2023

Institutions	Jaffna	Kilinochchi	Mannar	Mullaitivu	Vavuniya	Northern Province
Teaching Hospital	190,826	-	-	-		190,826
General Hospital	-	109,336	240,139	55,280	190,284	595,039
Base Hospital (Type A)	174,128	-	-	31,651		205,779
Base Hospital (Type B)	124,530	37,653	42,565	102,116	53,400	360,264
Divisional Hospital	740,858	173,278	280,116	78,922	212,221	1,485,395
Primary Medical Care Unit	225,107	23,612	85,959	33,521	42,778	410,977
Total	1,455,449	343,879	648,779	301,490	498,683	3,248,280

Table 8.4 No.of Inpatient Treated by Health Services NP - 2023

Institution	Jaffna	Kilinochchi	Mannar	Mullaitivu	Vavuniya	Northern Province
Teaching Hospital	143,166	-	-	-		143,166
General Hospital	-	52,130	28,629	25,026	70,400	176,185
Base Hospital (Type A)	61,273	-	-	3,116		64,389
Base Hospital (Type B)	24,072	3,195	2,916	10,190	7,432	47,805
Divisional Hospital	37,499	14,843	11,563	5,280	6,863	76,048
Total	266,010	70,168	43,108	43,612	84,695	507,593

Source : -Department of Health, NP

Table 8.5 Preventive Care Institutions, NP - 2023

Institution	Jaffna	Kilinochchi	Mannar	Mullaitivu	Vavuniya	Northern Province
GHC	79	48	40	60	32	259
School Dental Clinic	11	3	4	2	4	24
MOH	14	4	5	6	4	33
AMC	1	1	1	1	1	5
District Respiratory Diseases Control Unit	1	1	1	1	1	5

Source : -Department of Health, NP

Table 8.6 Details of Malaria Control, NP - 2023

DPDHS Region/ District	No of Blood Films Taken	No of Positive cases	
		No of slide positive for Malaria (Pf)	No of slide positive for Malaria (Pv)
Jaffna	24,838	1	4
Mannar	10,704	0	0
Vavuniya	14,955	2	0
Mullaithivu	21,301	1	0
Kilinochchi	9,381	0	0
Total	81,179	4	4

Source : - Department of Health, NP

Table 8.7 Birth, Death & Mortality Rates, NP - 2023

DPDHS Region/ District	Crude Birth Rate	Crude Death Rate	Infant Mortality Rate	Maternal Mortality ratio including Covid Maternal Death (2021)	Maternal Mortality ratio Excluding Covid Maternal Death (2021)
Jaffna	14	9.2	14.6	82.6	47.19
Kilinochchi	21	3.7	14.1	102.95	34.32
Mannar	19.9	5.0	7.8	49.14	49.14
Mullaithivu	11.5	0.7	10	0	0
Vavuniya	11.1	3.3	10.9	50.67	25.34

Source : - Department of Health, NP

Table 8.8 Incidence of Selected Notifiable Diseases & Deaths, NP - 2023

DISEASES	Jaffna		Kilinochchi		Mannar		Mullaitivu		Vavuniya		Northern Province	
	Cases	Deaths	Cases	Deaths	Cases	Deaths	Cases	Deaths	Cases	Deaths	Cases	Deaths
Infectious Disease												
Tuberculosis	253	36	48	3	46	2	39	1	58	3	444	45
Diphtheria	0	0	0	0	0	0	0	0	0	0	0	0
Whooping cough	0	0	0	0	0	0	0	0	0	0	0	0
Rabies	2	2	0	0	0	0	0	0	0	0	2	2
Measles	82	0	0	0	1	1	0	0	3	0	86	1
Mumps	6	0	2	0	0	0	4	0	3	0	15	0
Viral hepatitis	6	0	3	0	0	0	0	0	1	0	10	0
Malaria*	6	0	0	0	0	0	0	0	2	0	8	0
Chicken pox	203	0	17	0	3	0	16	0	26	0	265	0
Dengue Haemorrhagic fever	3,985	6	137	1	110	0	147	0	154	0	4,533	7
Encephalities	2	0	0	0	0	0	1	0	1	0	4	0
Typhoid	10	0	1	0	1	0	0	0	1	0	13	0
Food Poisoning	28	0	1	0	0	0	11	0	11	0	51	0
Meningitis	15	0	26	0	11	1	2	0	13	0	67	1
<i>Diarrhoes and Dysentery</i>	115	0	11	0	10	0	12	0	5	0	153	0
Leprosirosis	11	0	0	0	31	0	47	1	37	0	126	1
Total	4,724	44	246	4	213	4	279	2	315	3	5,777	57

Source :- Department of Health, NP

Table 8.9 Health Institutions by District, NP - 2023

RDHS REGION	Jaffna	Kilinochchi	Mannar	Mullaitivu	Vavuniya	Northern Province
Curative Care Institutions						
Teaching Hospital (Under Line Ministry)	1	-	-	-	-	1
District General Hospital	-	1	1	1	1	4
Base Hospital Type A	2		-	1		3
Base Hospital Type B	2	1	1	2	1	7
Divisional Hospital Type A	-	-	-	1		1
Divisional Hospital Type B	5	1	5	2	2	15
Divisional Hospital Type C	18	6	4	4	7	39
Primary Medical Care unit	17	4	11	9	7	48
Sub Total	45	13	22	20	18	118
Preventive Care Institutions						
GHC	79	48	40	60	32	259
School Dental Clinic	11	3	4	2	4	24
MOH	14	4	5	6	4	33
Chest Clinic	1	1	1	1	1	5
STD Clinic	1	1	1	1	1	5
AMC	1	1	1	1	1	5
Sub Total	107	58	52	71	39	327
Total Institutions	152	71	74	91	57	445

Source :- Department of Health, NP

Table 8.10 Distribution of Medica Institutions & Beds Strength, NP – 2023

Type of Institutions	Jaffna	Bed Strength	Kilinochchi	Bed Strength	Mannar	Bed Strength	Mullaithivu	Bed Strength	Vavuniya	Bed Strength	NP Bed Strength
Teaching Hospital	1. Jaffna	1,350									1,350
District General Hospital			1. Kilinochchi	312	1. Mannar	331	1. Mullaithivu	238	1. Vavuniya	540	540
Base Hospital (Type A)	1. Point Pedro	303					1. Mankulam	30			791
	2. Tellipalai	458									
Base Hospital (Type B)	1. Kayts	75	1. Mulankavil	39	1. Murunkan	105	1. Mallavi	87	1. Cheddikulam	92	666
	2. Chavakachcheri	168					2. Puthukudiyiruppu	100			
Divisional Hospital (Type A)							1. Sampathnuwara	116			116
Divisional Hospital (Type B)	1. Atchuvely	54	1. Akkarayankulam	87	1. Adampan	72	1. Oddusuddan	22	1. Nedunkerny	35	803
	2. Chankanai	99			2. Talaimannar	60	2. Unapulavu	46			
	3. Kopay	54			3. Pesalai	50					
	4. Valvettithurai	75			4. Chilawathurai	38					
	5. Velanai	39			5. Vidathaltivu	72					
Divisional Hospital (Type C)	1. Alaveddy	9	1. Palai	25	1. Erukkalampiddy	19	1. Alampil	10	1. Mamaduwa	12	694
	2. Ampan	7	2. Poonakary	28	2. Nanattan	19	2. Kokulai	8	2. Neriyaikulam	12	
	3. Analaitivu	15	3. Tharmapuram	28	3. Periyapandivirichan	17	3. Moonkilaru	7	3. Pavatukulam	0	
	4. Delf	20	4. Uriththirapuram	12	4. Vankalai	14	4. Nadankandal	37	4. Poovarasankulam	52	
	5. Gurunagar	7	5. Vaddakachchi	3					5. Puliyankulam	12	
	6. Karainagar	24	6. Veravil	17					6. Sithamparapuram	9	
	7. Karaveddy	23							7. Ulukkulam	10	
	8. Kodikamam	21							8. Omanthai	0	
	9. Kondavil	9									
	10. Ilavalai	16									
	11. Mandaitivu	0									
	12. Manipay	9									
	13. Maruthenkerney	40									
	14. Nainativu	37									
	15. Pandertharipu	44									
	16. Pungudutivu	20									
	17. Vaddukodai	42									
	18. Varani	8									
Total Beds	3,026		551		797		701		774		4,960
Population (Mid Year)	631,204		137,493		114,000		98,000		196,347		1,177,044
Population/Beds	209		250		143		140		254		237

Source :- Department of Health, NP

Distribution of Medical Institutions & Beds Strength, NP – 2023

Type of Institutions	Jaffna	Kilinochchi	Mannar	Mullaithivu	Vavuniya	NP
Primary Medical Care Unit	1. Chunnakam	1. Piramanthararu	1. Iranai Illupaikulam	1. Thunukkai	1. Sooduvenhapulavu	
	2. Erlalai	2. Kandawalai	2. Maruchchukaddy	2. Iyankankulam	2. Bogeswewa	
	3. Inuvil	3. Vannerikulam	3. Thiruketheeswaram	3. Kumulamunai	3. Navvi	
	4. Kaithady	4. Jeyapuram	4. Vellankulam	4. Thevipuram	4. Kaneshapuram	
	5. Kankesanthurai (N.F)		5. Periyamadu	5. Ampalavanpokkanai	5. Eachchankulam	
	6. Kokuvil		6. Pandaravelli	6. Mulliyawalai	6. Kanakarayankulam	
	7. Kurumpasiddy		7. Tharapuram	7. Karippaddamurippu	7. Semamadhu	
	8. Point Pedro		8. Uyilankulam	8. Kiribenwewa		
	9. Punnalaikadduvan		9. Kunchukulam			
	10. Puthur		10. Veppamkulam			
	11. Tholpuram		11. Keerisuddan			
	12. Uduvil					
	13. Urumpirai					
	14. Mulliyan					
	15. Vaddukoddai					
	16. Eluwaitivu					
	17. Jaffna (Thirunevely)					
Sub Total	17	4	11	8	7	47

Distribution of Medical Institutions & Beds Strength, NP – 2023

Type of Institutions	Jaffna	Kilinochchi	Mannar	Mullaithivu	Vavuniya	NP
Gramodaya Health Centre	<u>MOH Velanai</u>	<u>MOH Karachchi</u>	<u>MOH Mannar</u>	<u>MOH Mullaithivu</u>	<u>MOH Vavuniya</u>	
	1. Ambikainagar	1. Sivanagar	1. Sinnakaraisal	1.Kallapadu	1. Pandarikulam	
	2. Allaipiddy	2. Aanaivilunthan	2. Puthukudiyiruppu	2.Silawaththai	2. Samanamkulam	
		3. Puthumurippu	3. Thalvupadhu	3.Mullivaikkal	3. Maharambaikulam	
	<u>MOH Kayts</u>	4. Skanthapuram	4. Pallimunai	4.Alampil	4. Koomankulam	
	3. Naranthanai	5. Santhapuram	5. Tharapuram	5.Kumulamunai	5. Rajendrankulam	
	4. Melingimunai	6. Unionkulam	6. Erukkalampiddy	6.Uduppukulam	6. Nelukulam	
	5. Puliyanakoodal	7. Uthayanagar west	7. Thalaimannar	7.Thanneerutu	7. Eachchankulam	
		8. Ramanathapuram	8. Thoddavely	8.Neeravipitty	8. Sathirikoolankulam	
	<u>MOH Karainagar</u>	9. Kanagambikaikulam		9.Mamulai	9. Palamoddai	
	6. Kalapoomy	10. Malayalapuram	<u>MOH Murunkan</u>	10.Vattappalai	10. Semamadu	
	7. Karainagar West	11. Selvanager	9. Madukkarai	11.Ambalavanpokkanai	11. Santhasolai	
		12. Ananthapuram	10. Jeevanagar		12. Panrikaithakulam	
	<u>MOH Jaffna</u>	13. Ponnager	11. Katkadanthakulam	<u>MOH Mallavi</u>	13. Thavasikulam	
	8. Pommaiveli Maternity Home	14. Majavanoor		12Kalvilan	14. Salambaikulam	
	9. Valluvan Community Centre	15. Uttuppulam	<u>MOH Musali</u>	13.Therankandal	15. Kalmadhu	
	10. Vannarpannai Clinic Centre	16. Jeyanthinagar	12.Sirukulam (MOH Office)	14.Iyankankulam	16. Asikulam	
	11. Kandarmadam Clinic Centre	17. Vaddakkachchi	13.Muththaripputhurai	15.Pandiyankulam	17. Cekkaddipulavu	
	12. Navalar Clinic Centre	18. Barathipuram	14..Chilawathurai (RDS Building)	16.Panankamam	<u>MOH Vavuniya North</u>	
	13. Jublee Maternity Home	19. Thiruvaiyaru	15.Akaththimurippu	17.Palinagar	18. Kanakarajankulam	
	14. Passaiyoor Maternity Home	20. Uruthirapuram	16.Potkeni	18.Vannivilankulam	19. Nainamadu	
	15. Samiyar Veethy Clinic Centre	<u>MOH Kandawalai</u>	17.Kondachchi	19.Vinayakapuram	20. Puliyanakulam	
16. Ariyalaa Community Centre	21.Kalmadunagar	18..Palakkuli	20.Puththuvedduvan	21. Kulavisuddan		
17. Nallur Clinic Centre	22.Puliyanpokkanai	19..Pichchavaniyanakulam	21.Kollavilankulam	22. Paddikudiyiruppu		

Distribution of Medical Institutions & Beds Strength, NP – 2023

Type of Institutions	Jaffna	Kilinochchi	Mannar	Mullaithivu	Vavuniya	NP	
Gramodaya Health Centre		23.Kallaru	20..Puthuveli		23. Katkulam		
	MOH Nallur	24.Paranthan	21.Hunais Nagar	MOH Puthukkudyiruppu	24. Sinnadampan		
	18. Kokuvil	25.Punnaineeravi	22..Mullikulam- (DH,Marichchikatty)	22.Eranapalai			
	19. Ariyalai	26. Murasumoddai		23.Kompavil			
	20. Ariyalai East	27. Piramanthararu		24.Kaiveli	MOH Vavuniya South		
		28. Tharmapuram	MOH Manthai west	25.Vallipunam	25. Alagalle		
	MOH Sandilipay	29. Kannakinager	23.Vidathalthivu West	26.Suthanthirapuram	26. Madukanda		
	21. Sillalai		24. Illupakkadavai	27.Viswamadu East	27. Agbopura		
	22. Mathakal	MOH Poonagary	25. Moonrampiddi	28.Manikkapuram	28. Galabogesweva		
	23. Piranpattu	30.Kiranchi	26. Alkaddiveli				
	24. Suthumalai	31.Pallikuda(4th mile po	27. Periyamadhu	MOH Oddusuddan			
	25. Chavatkaadu	32.Thampirai	28. Sornapuri - (Nedunkandal PHM Office)	29.Koolamurippu	MOH Cheddikulam		
	26. St.Petrus Church Centre	33. Gowtharimunai		30.Othiyamalai	29. Varikuddiyur		
		34.Mudkompan	29.Eachilawathai	31.Thanduvan	30. Andiyapuliyankulam		
	MOH Chnakanai	35.Iranaimathanager	30.Aathimoodai	32.Katchilaimadu	31. Periyathampanai		
	27. Panakam	36.Nagapaduvan	31.Sannar(new)	33.Muththaiyankaddu left bank			
	28. Kaddupulam	37.Valaippadu		34.Muththaiyankaddu right bank			
		38.Gnaimadam		35.Ampakamam			
	MOH Uduvil	39.Anpunagar		36.Karippaddamurippu			
	29. Thavady	40.Karukkaithivu		37.Thirumurukandy			
	30. Sanguvely	41.Nachchikkuda					
	31. Kantharodai			38.Kathaliyarsamalankulam			
	32. Mylankadu			39.Oddusuddan			
	33. Evenai						
	Sub Total						

Source : Department of Health, NP

Distribution of Medical Institutions & Beds Strength, NP – 2023

Type of Institutions	Jaffna	Kilinochchi	Mannar	Mullaitivu	Vavuniya
Gramodaya Health Centre	<u>MOH Tellippalai</u>	<u>MOH Palai</u>	<u>MOH Madhu</u>	41.Karippaddamurippu	
	34. Kuddiyapulam	42.Iyakkachchi	32.Sinnavalayankaddu	42.Thirumurukandy	
	35. Palaly	43.Karantjai	33.Mathakiramam	43.Kathaliyarsamalankulam / Oddusuddan	
	36. Kulamangal	44.Ithavil	34.Thatchanamaruthamadhu		
	37. Seenankalady	45.Thampakamam	35.Kaddaiyadampan		
	38. Vithakapuram	46.Kilali	36.Periyapandivirichan	<u>MOH Welioya</u>	
	39. Palaiveemankamam	47.Mukavil	37.Sinnapandivirichchan	40.Janakapura	
	40. Kadduvan	48.Pulopalai	38.Kakkeyankulam	41.Sampannuwara	
			39.Madhinanagar	42.Eththawettunuwewa	
	<u>MOH Kopy</u>		40.Mullikkulam -Dammage		
	41. Idaikadu				
	42. Vatharawaththai				
	43. Siruppiddy				
	44. Atchelu				
	45. Neervely				
	46. Urelu				
	47. Irupalai				
	48. Kaddiapirai				
	<u>MOH Chavakachcheri</u>				
	49. Kaithady				
	50. Thachchanthooppu				
	51. Maravanpullo				
	52. Nunavil				
	53. Madduvil South				
	54. Madduvil North				
	55. Meesalai				
	56. Manthuvil				

Type of Institutions	Jaffna	Kilinochchi	Mannar	Mullaitivu	Vavuniya
Gramodaya Health Centre	57. Eluthunadduval				
	58. Kachchai				
	59. Ushan				
	60. Ketpali				
	61. Kachchai				
	<u>MOH Karaveddy</u>				
	62. Alvai				
	63. Kottawaththai				
	64. Solangan Library				
	65. Imaiyanan				
	66. Valvetty				
	67. Kaddaively				
	68. Udupidy				
	<u>MOH Point Pedro</u>				
	69. Thikkam				
	70. Viyaparimoolai				
	71. Athiyady				
	72. Polykandy				
73. Thumpalai East					
74. Katkovalam					
75. Thondamanaru					
<u>MOH Maruthankerny</u>					
76. Uduththurai					
77. Chempianpattu					
78. Kudaththanai					
SUB TOTAL	78	48	40	42	31

Type of Institutions	Jaffna	Kilinochchi	Mannar	Mullaitivu	Vavuniya
School Dental Clinic	1. SDC J/ Central College	1.Kn/Tharmapuram central College	1. ADC ,St.Xavier's Girls College,Mannar	1.MU/Puthukkudiyiruppu C.C	1.SDC Vavuniya Muslim M.M.V
	2. SDC J/Chavakachcheri Reiberg College	2.KN/Poonakary Central College	2.ADC,Sithyvinayagar Hindu College,Mannar	2.MU/Mallavi C.C	2.SDC Eraperiyakulam Parakum M.V
	3. SDC J/Ramanathan College	3.KN/Kilinochchi mahavidyalayam	3. ADC ,St.Xavier's Boys College,Mannar	3.MU/Mullaitivu M.V	3.SDC Cheddikulam M.V
	4. SDC Divisional Hospital Velanai	4.KN/Palai Central college	4. ADC, St.Anne's M.M.V,Vankalai	4.MU.Sampathnuwara M.V	4.SDC Vavuniya Kovilkulam Hindu College
	5. SDC J/Udupiddy Girl's College			5.MU.Mankulam M.V	
	6. SDC J/Manipay Hindu College			6.Mu.Pandiyankulam M.V	
	7. SDC J/Vada Hindu College Point pedro				
	8. SDC J/Alaveddy Arunodhaya College				
	9. SDC J/ Kokuvil Hindu College				
	10.SDC J / Vaddu Hindu College				
	11.SDC Puthur Somaskantha College				
SUB TOTAL	11	4	4	6	4

Type of Institutions	Jaffna	Kilinochchi	Mannar	Mullaitivu	Vavuniya
MOH Office	1.Chavakachcheri	1.Kilinochchi	1.Mannar	1.Mullaithivu	1.Vavuniya
	2.PointPedro	2.Poonagary	2.Murunkan	2.Mallavi	2.Cheddikulam
	3.Kayts	3.Kandawalai	3.Adampan	3. Puthukudiyirruppu	3.Vavuniya South
	4.Tellipalai	4.Palai	4.Musali	4. Oddusuddan	4.Vavuniya North
	5.Sandilipay			5.Madhu	5.Welioya
	6.Kopay			6.Manthai East	
	7.Jaffna(Func under Local Govt.)				
	8.Nallur				
	9.Uduvil				
	10.Chankanai				
	11.Karaveddy				
	12. Velanai				
	13.Maruthankeny				
	14.Karinagar				
SUB TOTAL	14	4	5	6	4
Anti Malaria Campaign	1.Jaffna	1.Kilinochchi	1.Mannar	1.Mankulam	1. Vavuniya
SUB TOTAL	1	1	1	1	1
Chest Clinic	1. Jaffna	1. Kilinochchi	1. Mannar	1. Mullaithivu	1. Vavuniya
SUB TOTAL	1	1	1	1	1
S.T.D Clinic	1.Jaffna	1. Kilinochchi	1. Mannar	1. Mullaithivu	1. Vavuniya
SUB TOTAL	1	1	1	1	1
Preventive Care Ins	106	59	52	57	42
GRAND TOTAL					
Total Health Institution	151	72	74	76	60

Source :- Department of Health, NP

Table 8.11 Information of Government Hospitals by DS Divisions, NP - 2023

District	Name of Hospital	No.of wards	No.of Beds	No.of Out Patients	No.of In Patients
Jaffna	BH Point Pedro	12	303	92,328	26,873
	BH Tellippalai	19	458	81,800	34,400
	BH Chavakachcheri	10	168	74,210	18,721
	BH Kayts	7	75	50,320	5,351
	DH Valvettithurai	5	75	53,018	2,090
	DH Delft	4	20	13,385	898
	DH Pungudutivu	4	20	10,787	1,929
	DH Analaitivu	3	15	7,219	489
	DH Atchuvely	5	54	62,572	5,452
	DH Chankanai	6	99	50,597	4,233
	DH Karainagar	5	24	26,524	2,632
	DH Kopay	6	54	60,470	5,379
	DH Nainativu	4	37	11,389	791
	DH Maruthankerny	4	40	22,786	1,404
	DH Pandetharippu	4	44	29,909	694
	DH Vaddukoddai	4	42	43,726	1,333
	DH Velanai	4	39	25,079	1,782
	DH Alaveddy	9	9	40,865	1,610
	DH Ampan	7	7	14,726	916
	DH Gurunagar	2	7	51,081	332
	DH Karaveddy	4	23	41,835	1,643
	DH Kodikamam	3	21	29,570	295
	DH Kondavil	2	9	18,340	221
	DH Mandaitivu	No wards			8,939
DH Manipay	2	9	71,506	2,566	
DH Varany	1	8	18,669	11	
DH Ilavalai	2	16	27,866	799	

District	Name of Hospital	No.of wards	No.of Beds	No.of Out Patients	No.of In Patients
	PMCU Chunnakam	-	-	15,246	-
	PMCU Erlalai	-	-	10,550	-
	PMCU Inuvil	-	-	19,534	-
	PMCU Kaithady	-	-	9,891	-
	PMCU Kankesanthurai	-	-	5,082	-
	PMCU Kokuvil	-	-	24,904	-
	PMCU Mulliyan	-	-	3,452	-
	PMCU Palaly	-	-	5,706	-
	PMCU Point Pedro	-	-	23,806	-
	PMCU Punnalaikadduvan	-	-	15,252	-
	PMCU Puttur	-	-	17,056	-
	PMCU Tholpuram	-	-	19,246	-
	PMCU Uduvil	-	-	13,369	-
	PMCU Urumpirai	-	-	11,345	-
	PMCU Vaddukodai	-	-	13,055	-
	PMCU Eluvaithivu	-	-	5,905	-
	PMCU Thirunelvely	-	-	11,708	-
	Sub Toal	138	1,676	1,264,623	122,844
Mannar	DGH Mannar	11	331	240,139	28,629
	BH Murunkan	4	105	42,565	2,916
	DH Adampan	4	72	35,591	1,879
	DH Talaimannar	3	60	30,166	1,002
	DH Pesalai	3	50	44,821	1,736
	DH Chilawathurai	3	38	44,178	2,183
	DH Vidathaltivu	3	72	18,988	1,393
	DH Erukkalampiddy	3	19	29,107	1,212
	DH Vankalai	1	14	25,216	174
	DH Nanattan	1	19	36,771	1,482
	DH Periyapandivirichchan	1	17	15,278	502

District	Name of Hospital	No.of wards	No.of Beds	No.of Out Patients	No.of In Patients
	PMCU Maruchchukaddy	0	0	8,570	0
	PMCU Thiruketheeswaram	0	0	3,742	0
	PMCU Iranaiilupaikulam	0	0	18,274	0
	PMCU Vellankulam	0	0	5,401	0
	PMCU Periyamadhu	0	0	10,272	0
	PMCU Uyilankulam	0	0	6,834	0
	PMCU Pandaraveli	0	0	4,388	0
	PMCU Tharapuram	0	0	13,435	0
	PMCU Kunchchukulam	0	0	3,427	0
	PMCU Veppankulam	0	0	11,616	0
	Sub Toal	37	797	648,779	43,108
Vavuniya	DGH Vavuniya	15	540	190,284	70,400
	BH Cheddikulam	9	92	53,400	7,432
	DH Nedunkerny	2	35	24,521	1,962
	DH Poovarasankulam	3	52	50,948	1,518
	DH Ulukulam	1	10	25,729	1,010
	DH Puliyanikulam	1	12	22,509	579
	DH Mamaduva	3	12	16,850	365
	DH Neriyaikulam	2	12	16,850	737
	DH Sithamparapuram	2	9	19,118	563
	DH Pavatkulam (Function as PMCU) No wards	-	-	20,219	-
	DH Omanthai	-	-	15,477	129
	PMCU Sooduvendapulavu	-	-	9,853	-
	PMCU Bogeswewa	-	-	5,924	70
	PMCU Navvi	-	-	5,355	-
	PMCU Ganeshapuram	-	-	2,858	-
	PMCU Semamadu	-	-	11,950	-
	PMCU Kanakarayanikulam	-	-	6,838	-
	Sub Toal	38	774	498,683	84,765

District	Name of Hospital	No.of wards	No.of Beds	No.of Out Patients	No.of In Patients
Mullaitivu	DGH Mullaitivu	7	238	49,979	22,817
	BH Mankulam	2	30	29,226	2,858
	BH Mallavi	2	87	34,177	4,563
	BH Puthukudiyiruppu	4	100	49,061	3,770
	DH Sampathnuwara	2	116	35,670	1,785
	DH Nattankandal	2	37	9,659	88
	DH Oddusuddan	2	22	25,929	1,720
	DH Mullaitivu	2	10	15,429	705
	DH Alampil	-	8	9,716	9
	DH Kokkilai	-	7	7,026	338
	DH Moonkilaru	-	0	19,143	477
	PMCU Thunukkai	-	0	7,930	0
	PMCU Iyankankulam	-	0	3,884	0
	PMCU Thevipuram	-	0	5,380	0
	PMCU Kumulamunai	-	0	6,995	-
PMCU Kiribenwewa	-	0	4,298	-	
Sub Toal		23	655	313,502	39,130
Kilinochchi	DGH Kilinochchi	11	312	109,336	52,130
	BH Mulankavil	3	39	37,653	3,195
	DH Poonakary	4	28	23,970	2,736
	DH Akkarayankulam	4	87	20,324	3,118
	DH Palai	2	25	26,058	2,826
	DH Tharmapuram	2	28	45,587	4,383
	DH Uruthirapuram	1	12	23,608	322
	DH Veravil	1	17	13,710	859
	DH Vaddakachchi	-	3	20,021	599
	PMCU Kandawalai	-	-	4,604	-
	PMCU Vannerikulam	-	-	2,987	-
	PMCU Iranaitivu (functioning at Jeyapuram)	-	-	6,217	-
	PMCU Elephantpass (N.F)	-	-	9,804	-
	IDH (Infectious Disease Hospital) No Function	-	-	-	-
Sub Toal		28	551	343,879	70,168
Grant Total		264	4,453	3,069,466	360,015

Source :- Department of Health, NP

Table 8.12 Distribution of Medical Institutions & Beds Strength of Ayurvedhic Hospitals, NP - 2023

DPDHS Region		Jaffna		Kilinochchi		Mannar		Mullaitivu		Vavuniya		Northern Province	
		No of Hospital / Institution	Beds Strength	No of Hospital / Institution	Beds Strength	No of Hospital / Institution	Beds Strength	No of Hospital / Institution	Beds Strength	No of Hospital / Institution	Beds Strength	Total No of Hospital / Institution	Total No Beds Strength
PDIM		1	0	0	0	0	0	0	0	0	0	1	0
Coordinating Office		0	0	0	0	0	0	0	0	0	0	0	0
District Siddha Hospitals		1	25	1	31	1	24	1	20	1	64	5	164
Siddha Rural Hospital		4	49	1	0	3	7	2	10	4	8	14	74
Siddha Central Dispensary		9	0	1	0	1	0	2	0	2	0	15	0
Paying Unit	OPD	1	0	1	0	0	0	0	0	0	0	2	0
	Indoor	1	11	0	0	0	0	0	0	0	0	1	11
	Sales Centre	2	0	1	0	0	0	0	0	0	0	3	0
Drug Manufacturing Unit		1	0	0	0	0	0	0	0	0	0	1	0
Community Medical Unit		15	0	4	0	5	0	6	0	4	0	34	0
Herbal Gardens		4	0	1	0	0	0	1	0	2	0	8	0
Free Siddha Dispensary		38	0	8	0	4	0	6	0	9	0	65	0
Total		77	85	18	31	14	31	18	30	22	72	149	249

Source: Provincial Department of Indigenous Medicine, NP

Table 8.13 Details of Staff & Patient in Ayurvedic Hospitals, NP - 2023
(Under Provincial Department of Indigenous Medicine, NP)

S.N	Districts	Divisions		No of Ayurvedic Hospital/Centers		No of Ayurvedic Doctors			Other Office Staff (Proivncial)	No of Visited Patients (Proivncial)	
						Provincial					Local Government
				Provincial	Local Government	CMO Existing	CMO Approved	AMO			AMO
1	Jaffna	Delft		1	0	1	1	0	2	2,592	
2		Island South - Velanai		1	2	2	1	1	1	5,520	
3		Island North-Kayts		1	2	1	1	1	3	7,387	
4		Karainagar		1	1	2	2	1	2	5,856	
			Division		10	4	3	0			
5		Jaffna	HO	1		3	2	3	55		
6		Nallur		0	3	3	3	2	0		
7		Valikamam South West - Pandatharippu		1	1	3	3	1	5	32,217	
8		Valikamam West - Chankanai		1	3	5	3	1	3	11,726	
9		Valikamam South		1	2	2	2	3	2	17,241	
10		Valakamam North		1	2	2	3	13	4	14,832	
11		Valikamam East - Kopay		3	4	3	3	3	30	43,540	
12		Thenmaradchi-Kodikamam		1	3	4	4	3	8	14,611	
13		Vadamaradchchci South West-Karaveddy		1	3	3	3	3	5	18,480	
14		Vadamaradchchci North, Point Pedro		1	1	2	2	1	3	10,851	
15	Vadamaradchchci East-Maruthankeni		1	1	0	1	1	3	5,323		
Sub Total				16	38	40	37	34	30	126	190,176
1	Kilinochchi	Karachchi		1	2	2	3	1	3	5,810	
2		Kandawalai		2	1	2	3	7	20	19,807	
3		Palai - Pachchilaipalli			2	1	2				
4		Poonakary			3	3	3				

Sub Total				3	8	8	11	8	8	23	25,617
1	Mullaitivu	Maritimepattu		1	1	0	3	4	4	2	8,872
2		Thunukkai		1	1	0	2	2		2	5,906
3		Mantai East		0	2	0	2				
4		Oddusuddan		0	2	0	3				
5		Puthukkudiyiruppu		2	0	0	3	7		12	18,588
6		Welioya		1	0	1	1	1		1	5,596
Sub Total				5	6	1	14	14	4	17	38,962
1	Vavuniya	Vavuniya		2	0	3	3	11	7	37	27,711
2		Vavuniya South		2	5	2	2	4		7	10,187
3		Vengalcheddikulam		1	2	2	3	3		2	6,073
4		Vavuniya North		2	2	5	3	1		6	6,074
Sub Total				7	9	12	11	19	7	52	50,045
1	Mannar	Mannar		2	1	2	3	2	3	7	15,412
2		Madhu		1	0	1	3	1		1	4,374
3		Manthai West		1	1	1	3	2		3	8,104
4		Nanattan		1	1	1	3	6		12	12,855
5		Musali			1	1	2				
Sub Total				5	4	6	14	11	3	23	40,746
Grand Total				36	65	67	87	86	52	241	345,546

Source: Provincial Department of Indigenous Medicine, NP

Table 8.14 Ayurvedic Medical facilities by DS Division, NP - 2023

S.NO	District	No of DS Division	Ayurvedic Hospital/ Centers	CMO Units	Herbal Garden	DMU	Coordinating Office	Paying Unit	PDIM - NP	No of Ayurvedic Hospital/ Centers (FADs)	No of Ayurvedic Doctors		Other Office Staff	No of Patients	
											CMO	AMO		Provincial	Local Authority
1	Jaffna	15	16	15	14	1	0	2	1	38	40	34	126	190,176	193,835
2	Mannar	5	5	5	5		0	0	0	4	6	11	23	40746	18,350
3	Kilinochchi	4	3	4	4		0	1	0	8	8	8	23	25617	29,439
4	Mullaitivu	6	5	6	1		0	0	0	6	1	14	17	38962	15,594
5	Vavuniya	4	7	4	4		0	0	0	9	12	19	52	50045	12,435
Total		34	36	34	28	1	-	3	1	65	67	86	241	345,546	269,653

Source: Provincial Department of Indigenous Medicine, NP



Chapter - 09

Education

Primary & Secondary Education

Table 9.1. Category of Schools by Educational Division & Educational Zone, NP - 2023

Education Zone	Educational Division	National	Provincial	Private	Total Schools	Total Functioning Schools
Jaffna	Jaffna	3	25	3	31	24
	Kopay	0	45	0	45	39
	Nallur	1	39	0	40	38
Sub Total		4	109	3	116	101
Valikamam	Chankanai	0	33	1	34	34
	Sandilipay	1	40	0	41	40
	Tellippalai	0	45	0	45	41
	Uduvil	0	33	1	34	32
Sub Total		1	151	2	154	147
Vadamarachchi	Karaveddy	1	32	0	33	30
	Maruthankerny	0	20	0	20	18
	Point Pedro	1	34	0	35	33
Sub Total		2	86	0	88	81
Thenmarachchi	Chavakachcheri	1	67	1	69	59
Sub Total		1	67	1	69	59
Island	Delft	0	10	0	10	8
	Karainagar	0	15	0	15	12
	Kayts	0	18	0	18	17
	Velanai	0	34	0	34	26
Sub Total		0	77	0	77	63
Kilinochchi North	Kandawalai	0	24	0	24	24
	Pallai	1	13	0	14	14
Sub Total		1	37	0	38	38
Kilinochchi South	Karachchi	1	43	0	44	42
	Poonakary	1	29	0	30	24
Sub Total		2	72	0	74	66
Mannar	Mannar	4	30	0	34	31
	Musali	1	25	0	26	25
	Nanattan	0	26	0	26	26
Sub Total		5	81	0	86	82
Madhu	Madhu	0	22	0	22	19
	Manthai West	0	33	0	33	30
Sub Total		0	55	0	55	49
Vavuniya North	Nedunkerney	0	44	0	44	34
	Omanthai	0	49	0	49	38
Sub Total		0	93	0	93	72
Vavuniya South	Vavuniya South (Sinhala)	2	22	0	24	20
	Vavuniya South (Tamil)	3	41	0	44	43
	Vengalcheddikulam	0	44	0	44	34
Sub Total		5	107	0	112	97
Mullaitivu	Maritime Pattu	1	33	0	34	33
	Puthukkudiyiruppu	0	25	0	25	25
	Welioya	1	7	0	8	8
Sub Total		2	65	0	67	66
Thunukkai	Manthai East	0	16	0	16	16
	Oddusuddan	0	27	0	27	26
	Thunukkai	1	18	0	19	19
Sub Total		1	61	0	62	61
Grand Total		24	1061	6	1091	982

Source:- Department of Education, NP

Table 9.2. Details of Schools by Grade - 2023

Education Zone	Educational Division	1AB	1C	II	III	Total Functioning School
Jaffna	Jaffna	7	6	10	1	24
	Kopay	5	3	16	15	39
	Nallur	5	4	13	16	38
	Sub Total	17	13	39	32	101
Valikamam	Chankanai	4	3	7	20	34
	Sandilipay	5	5	10	20	40
	Tellippalai	5	2	12	22	41
	Uduvil	3	3	9	17	32
	Sub Total	17	13	38	79	147
Vadamarachchi	Karaveddy	5	2	9	14	30
	Maruthankerny	1	4	7	6	18
	Point Pedro	5	4	13	11	33
	Sub Total	11	10	29	31	81
Thenmarachchi	Chavakachcheri	6	6	20	27	59
	Sub Total	6	6	20	27	59
Island	Delft	0	3	1	4	8
	Karainagar	2	0	2	8	12
	Kayts	1	2	6	8	17
	Velanai	2	1	12	11	26
	Sub Total	5	6	21	31	63
Kilinochchi North	Kandawalai	2	4	5	13	24
	Pallai	1	1	7	5	14
	Sub Total	3	5	12	18	38
Kilinochchi South	Karachchi	8	5	14	15	42
	Poonakary	2	6	9	7	24
	Sub Total	10	11	23	22	66
Mannar	Mannar	8	8	6	9	31
	Musali	1	6	9	9	25
	Nanattan	3	1	9	13	26
	Sub Total	12	15	24	31	82
Madhu	Madhu	2	3	4	10	19
	Manthai West	3	4	7	16	30
	Sub Total	5	7	11	26	49
Vavuniya North	Nedunkerney	2	4	5	23	34
	Omanthai	2	4	13	19	38
	Sub Total	4	8	18	42	72
Vavuniya South	Vavuniya South (Sinhala)	3	2	4	11	20
	Vavuniya South (Tamil)	8	7	13	15	43
	Vengalacheddikulam	3	6	5	20	34
	Sub Total	14	15	22	46	97
Mullaitivu	Maritime Pattu	4	5	10	14	33
	Puthukkudiyiruppu	3	4	10	8	25
	Welioya	0	3	3	2	8
	Sub Total	7	12	23	24	66
Thunukkai	Manthai East	2	0	3	11	16
	Oddusuddan	3	2	7	14	26
	Thunukkai	2	2	4	11	19
	Sub Total	7	4	14	36	61
Grand Total		118	125	294	445	982

Source:- Department of Education, NP

Table 9.3 Category of Schools by functional grade, Gender,NP - 2023

Type of School		Boys School	Girls School	Mixed School	Boys in Girls School	Girls In Boys School	Total school
National	1AB	4	4	14	1	0	23
	1C	0	0	1	0	0	1
	Type II	0	0	0	0	0	0
	Type III	0	0	0	0	0	0
	Sub Total	4	4	15	1	0	24
Provincial	1AB	3	6	73	5	3	90
	1C	0	4	117	2	1	124
	Type II	3	4	284	2	0	293
	Type III	2	1	442	0	0	445
	Sub Total	8	15	916	9	4	952
Grand Total		12	19	931	10	4	976

* Without Private Schools (06)

Source:- Department of Education, NP

Table 9.4. Schools by DS Division and Medium of Instructions, NP

DS Division	No.of Schools			
	Sinhala Medium	Tamil Medium	English & Tamil Medium	Total
Jaffna District				
Jaffna	-	19	5	24
Nallur	-	35	3	38
Kopay	-	39	-	39
Uduvil	-	31	1	32
Chankanai	-	31	3	34
Sandilipay	-	40	-	40
Tellippalai	-	41	-	41
Maruthankerny	-	17	1	18
Point Pedro	-	30	3	33
Karaveddy	-	30	-	30
Chavakachcheri	-	59	-	59
Delft	-	8	-	8
Kayts	-	17	-	17
Velanai	-	26	-	26
Karainagar	-	12	-	12
Sub Total	-	435	16	451
Kilinochchi District				
Karachchi	-	41	1	42
Kandawalai	-	24	-	24
Pallai	-	14	-	14
Poonakary	-	23	1	24
Sub Total	-	102	2	104
Mannar District				
Mannar	-	31	-	31
Musali	1	24	-	25
Nanattan	-	26	-	26
Manthai West	-	30	-	30
Madhu	-	19	-	19
Sub Total	1	130	-	131
Vavuniya District				
Nedunkerney	-	34	-	34
Omanthai	-	38	-	38
Vavuniya South (Sinhala)	20	-	-	20
Vavuniya South (Tamil)	-	39	4	43
Vengalacheddikulam	-	34	-	34
Sub Total	20	145	4	169
Mullaitivu District				
Maritimepattu	1	32	-	33
Puthukkudiyiruppu	-	25	-	25
Welioya	8	-	-	8
Manthai East	-	16	-	16
Thunukkai	-	19	-	19
Oddusuddan	-	24	2	26
Sub Total	9	116	2	127
Grand Total	30	928	24	982

Source:- Department of Education, NP

Table 9.5. Teachers - Students Ratio by Educational Division and Zone in Provincial Schools, NP - 2023

Education Zone	Division	Total Teachers	Total Students	Students Per Teacher
Jaffna	Jaffna	460	4,209	9
	Kopay	830	8,758	11
	Nallur	952	12,433	13
	Sub Total	2,242	25,400	
Valikamam	Chankanai	528	7,058	13
	Sandilipay	724	8,513	12
	Tellippalai	737	9,530	13
	Uduvil	577	5,965	10
	Sub Total	2,566	31,066	
Vadamarachchi	Karaveddy	564	6,159	11
	Maruthankerny	295	2,842	10
	Point Pedro	692	8,526	12
	Sub Total	1,551	17,527	
Thenmarachchi	Chavakachcheri	970	9,487	10
	Sub Total	970	9,487	
Island	Delft	101	609	6
	Karainagar	180	1,754	10
	Kayts	248	1,757	7
	Velanai	391	3,189	8
	Sub Total	920	7,309	
Kilinochchi North	Kandawalai	405	4,696	12
	Pallai	174	1,605	9
	Sub Total	579	6,301	
Kilinochchi South	Karachchi	968	15,823	16
	Poonakary	373	4,964	13
	Sub Total	1,341	20,787	
Mannar	Mannar	563	7,356	13
	Musali	296	4,062	14
	Nanattan	357	4,190	12
	Sub Total	1,216	15,608	
Madhu	Madhu	232	1,857	8
	Manthai West	419	4,133	10
	Sub Total	651	5,990	
Vavuniya North	Nedunkerney	313	3,007	10
	Omanthai	511	4,950	10
	Sub Total	824	7,957	
Vavuniya South	Vavuniya South (Sinhala)	258	3,301	13
	Vavuniya South (Tamil)	925	12,572	14
	Vengalacheddikulam	461	5,438	12
	Sub Total	1,644	21,311	
Mullaitivu	Maritime Pattu	590	7,160	12
	Puthukkudiyiruppu	585	8,998	15
	Welioya	101	1,552	15
	Sub Total	1,276	17,710	
Thunukkai	Manthai East	147	1,612	11
	Oddusuddan	363	3,738	10
	Thunukkai	215	1,864	9
	Sub Total	725	7,214	
Grand Total		16,505	193,667	

Note:- ISAs, Performing Principals and Teachers in Training College Excluded

Source:- Department of Education, NP

Table 9.6. Teachers by Major Qualification Category

Zone	Graduate Trained Teachers	Graduate Teachers	Trained Teachers	Untrained Teachers	Others	Total
Jaffna	1,580	545	1,047	41		3,213
Valikamam	950	479	953	38		2,420
Vadamaradchchi	746	242	618	39		1,645
Thenmaradchchi	498	149	397	6		1,050
Island	182	164	249	61		656
Kilinochchi North	108	138	288	57		591
Kilinochchi South	164	387	748	134		1,433
Mullaitivu	248	321	614	176		1,359
Thunukkai	59	164	345	169		737
Mannar	284	185	765	101		1,335
Madhu	69	81	258	44		452
Vavuniya South	430	386	1,065	170		2,051
Vavuniya North	138	148	342	75		703
Total	5,456	3,389	7,689	1,111	-	17,645

Source:- Department of Education, NP

Table 9.7 Students by Provincial, National and Private Schools, NP - 2023

Division	Provincial Schools					National Schools				Private & National	Private	Total
	1AB	1C	II	III	Total	1AB	1C	II	Total			
Jaffna District												
Delft	-	414	83	112	609	-	-	-	-	-	-	609
Karainagar	1,048	-	176	483	1,707	-	-	-	-	-	-	1,707
Kayts	294	395	623	405	1,717	-	-	-	-	-	-	1,717
Velanai	982	109	1,523	552	3,166	-	-	-	-	-	-	3,166
Jaffna	368	1,177	1,523	1,042	4,110	6,835	-	-	6,835	12,556	5,721	16,666
Kopay	2,715	1,640	2,964	1,415	8,734	-	-	-	-	-	-	8,734
Nallur	5,774	1,146	1,070	4,375	12,365	2,971	-	-	2,971	2,971	-	15,336
Chavakachcheri	3,053	1,578	2,449	2,367	9,447	2,174	-	-	2,174	2,298	124	11,745
Karaveddy	2,747	466	1,191	1,705	6,109	1,312	-	-	1,312	1,312	-	7,421
Maruthankerny	387	1,075	1,036	304	2,802	-	-	-	-	-	-	2,802
Point Pedro	4,819	1,808	2,331	1,201	10,159	-	-	-	-	-	-	10,159
Chankanai	2,553	1,564	1,406	1,510	7,033	-	-	-	-	1,153	1,153	8,186
Sandilipay	4,093	1,852	1,841	1,558	9,344	1,035	-	-	1,035	1,035	-	10,379
Tellippalai	6,177	370	1,341	1,580	9,468	-	-	-	-	-	-	9,468
Uduvil	1,923	1,181	1,269	1,271	5,644	-	-	-	-	1,529	1,529	7,173
Sub Total	36,933	14,361	20,826	19,880	92,414	14,327	-	-	14,327	22,854	8,527	115,268
Kilinochchi District												
Kandawalai	1,405	1,606	707	952	4,670	-	-	-	-	-	-	4,670
Karachchi	6,827	2,162	4,540	2,105	15,634	1,473	-	-	1,473	1,473	-	17,107
Pallai	-	239	992	305	1,536	859	-	-	859	859	-	2,395
Poonakary	651	1,556	2,277	425	4,909	926	-	-	926	926	-	5,835
Sub Total	8,883	5,563	8,516	3,787	26,749	3,258	-	-	3,258	3,258	-	30,007

Mannar District												
Madhu	392	608	395	431	1,826	-	-	-	-	-	-	1,826
Manthai West	1,007	1,099	1,301	702	4,109	-	-	-	-	-	-	4,109
Mannar	2,425	2,730	950	1,201	7,306	5,115	-	-	5,115	5,115	-	12,421
Musali	-	2,202	1,360	420	3,982	563	-	-	563	563	-	4,545
Nanattan	1,804	358	1,275	725	4,162	-	-	-	-	-	-	4,162
Sub Total	5,628	6,997	5,281	3,479	21,385	5,678	-	-	5,678	5,678	-	27,063
Mullaitivu District												
Maritimepattu	1,553	1,902	2,937	753	7,145	922	-	-	922	922	-	8,067
Puthukkudiyiruppu	3,244	2,241	2,224	1,120	8,829	-	-	-	-	-	-	8,829
Wellioya	-	749	99	104	952	-	851	-	851	851	-	1,803
Manthai East	724	-	432	427	1,583	-	-	-	-	-	-	1,583
Oddusuddan	1,342	683	1,065	602	3,692	-	-	-	-	-	-	3,692
Thunukkai	402	347	522	521	1,792	732	-	-	732	732	-	2,524
Sub Total	7,265	5,922	7,279	3,527	23,993	1,654	851	-	2,505	2,505	-	26,498
Vavuniya District												
Nedunckerney	1,225	850	317	581	2,973	-	-	-	-	-	-	2,973
Omanthai	1,365	571	2,250	754	4,940	-	-	-	-	-	-	4,940
Vavuniya South (Sinhala)	631	1,022	1,064	568	3,285	1,002	-	-	1,002	1,002	-	4,287
Vavuniya South (Tamil)	5,258	3,410	2,474	1,383	12,525	6,248	-	-	6,248	6,248	-	18,773
Vengalcheddikulam	1,281	2,425	672	1,025	5,403	-	-	-	-	-	-	5,403
Sub Total	9,760	8,278	6,777	4,311	29,126	7,250	-	-	7,250	7,250	-	36,376
Grand Total	68,469	41,121	48,679	34,984	193,667	32,167	851	-	33,018	41,545	8,527	235,212

Source:- Department of Education, NP

Table 9.8 Teachers by DS Division, Functional Grade and Type of Schools, NP - 2023

Division	National Schools		Provincial Schools				Total
	1AB	1C	1AB	1C	II	III	
Jaffna District							
Delft	-	-	-	62	15	24	101
Karainagar	-	-	92	0	32	55	179
Kayts	-	-	37	42	92	58	229
Velanai	-	-	95	21	208	67	391
Jaffna	405	-	42	152	226	40	865
Kopay	-	-	244	137	336	111	828
Nallur	113	-	342	153	225	229	1,062
Chavakachcheri	131	-	231	171	387	196	1,116
Karaveddy	107	-	213	59	188	104	671
Maruthankerny	-	-	30	98	127	40	295
Point Pedro	85	-	198	148	262	84	777
Chankanai	-	-	157	110	132	129	528
Sandilipay	92	-	216	173	211	123	815
Tellippalai	-	-	332	58	202	144	736
Uduvil	-	-	141	112	193	131	577
Sub Total	933	-	2,370	1,496	2,836	1,535	9,170
Kilinochchi District							
Kandawalai	-	-	87	135	85	97	404
Karachchi	89	-	367	153	296	151	1,056
Pallai	61	-	61	21	120	28	291
Poonakary	49	-	45	124	159	36	413
Sub Total	199	-	560	433	660	312	2,164
Mannar District							
Madhu	-	-	41	67	4	58	170
Manthai West	-	-	86	104	140	87	417
Mannar	343	-	161	219	100	82	905
Musali	50	-	0	151	98	47	346
Nanattan	-	-	131	31	129	65	356
Sub Total	393	-	419	572	471	339	2,194
Mullaitivu District							
Maritime Pattu	70	-	114	149	227	100	660
Puthukkudiyiruppu	-	-	156	153	193	84	586
Wellioya	-	49	0	46	45	10	150
Manthai East	-	-	54	0	48	45	147
Oddusuddan	-	-	99	55	125	84	363
Thunukkai	62	-	35	40	68	72	277
Sub Total	132	49	458	443	706	395	2,183
Vavuniya District							
Nedunkerney	-	-	82	71	59	101	313
Omanthai	-	-	84	80	247	100	511
Vavuniya South (Sinhala)	98	-	39	63	84	72	356
Vavuniya South (Tamil)	354	-	325	235	251	113	1,278
Vengalacheddikulam	-	-	97	167	79	117	460
Sub Total	452	-	627	616	720	503	2,918
Grand Total	2,109	49	4,434	3,560	5,393	3,084	18,629

Note:- ISAs, Performing Principals and Teachers in Training College Excluded

Source:- Department of Education, NP

Table 9.9 Details of National Schools, NP - 2023

S.No	Name of Zone	Name of Division	Name of School	Type	Year Span	No.of Students	No.of Teachers
1	Jaffna	Jaffna	Jaffna Central College	1AB	1 to 13	2234	155
2	Jaffna	Jaffna	Holy Family Convent	1AB	1 to 13	1842	115
3	Jaffna	Jaffna	Vembadi Girls' High School	1AB	6 to 13	2759	123
4	Jaffna	Nallur	Jaffna Hindu College	1AB	6 to 13	2971	107
5	Thenmaradchchy	Chavakachcheri	Chavakachcheri Hindu College	1AB	6 to 13	2174	126
6	Vadamaradchchy	Point Pedro	Methodist Girls High School	1AB	6 to 13	1660	81
7	Vadamaradchchy	Karaveddy	Nelliyady Central College	1AB	6 to 13	1312	103
8	Valikamam	Sandilipay	Manipay Hindu College	1AB	6 to 13	1035	87
9	Kilinochchi South	Karachchi	Kilinochchi Central College	1AB	6 to 13	1473	85
10	Kilinochchi South	Poonakary	Mulankavil Maha Vidyalayam	1AB	6 to 13	926	47
11	Kilinochchi North	Pallai	Palai Central College	1AB	6 to 13	859	57
12	Mannar	Mannar	Sithyvinayagar Hindu College	1AB	1 to 13	1526	87
13	Mannar	Mannar	St Xaviers Boys M.M.V.	1AB	1 to 13	1680	97
14	Mannar	Mannar	St Xaviers Girls College	1AB	1 to 13	1474	80
15	Mannar	Mannar	Al-Azhar M V	1AB	1 to 13	492	73
16	Mannar	Musali	Musali Maha Vidyalayam	1AB	1 to 13	563	48
17	Vavuniya South	Vavuniya South (Sinhala)	Gamini Maha Vidyalayam	1AB	1 to 13	277	56
18	Vavuniya South	Vavuniya South (Sinhala)	Madukantha National School	1AB	1 to 13	725	40
19	Vavuniya South	Vavuniya South (Tamil)	Rambaikulam Girls M.V	1AB	1 to 13	2365	135
20	Vavuniya South	Vavuniya South (Tamil)	Vavuniya Tamil Madhiya Maha Vidyalayan	1AB	1 to 13	3105	152
21	Vavuniya South	Vavuniya South (Tamil)	Vavuniya Muslim Maha Vidyalayam	1AB	1 to 13	778	59
22	Mullaitivu	Maritime Pattu	Vidyananda College	1AB	6 to 13	922	68
23	Thunukkai	Thunukkai	Mallavi Central College	1AB	6 to 13	732	61
24	Mullaitivu	Welioya	Sampathnuwara M.V	1C	1 to 13	851	61
Total						34,735	2,103

Source:- Department of Education, NP

Table 9.10 Details of Private Schools, NP -2023

S.No	Name of Zone	Name of Division	Name of School	Type	Year Span	No.of Students	No.of Teachers	Year of Establishment
1	Valikamam	Chankanai	J/Jaffna College	1AB	1-13	1153	46	1823
2		Uduvil	J/Uduvil Girls College	1AB	1-13	1529	82	1824
3	Thenmarachchi	Chavakachcheri	J/Nuffieled School	II	1-11	124	29	1956
4	Jaffna	Jaffna	J/Chundukuli Girls College	1AB	1-13	1870	73	1896
5		Jaffna	J/St John's College	1AB	1-13	1934	93	1823
6		Jaffna	J/St Patrick's College	1AB	1-13	1917	74	1850

Source:- Department of Education, NP

Table 9.11. Details of temporally closed schools, NP - 2023

S. No	Name of zone	Name of School	Type	Date of Temporarily Close	Reason for Temporarily Closed	If alf any idea to Re-open when
1	Jaffna	J/Anaipanthi Kurunathasamy Vid	III	1990	Lack of Students	If students come we'll open the schools
2		J/Periyakadai Barathibasha Vid	II	1990	Lack of Students	
3		J/Sinhala M.V	1AB	1990	Lack of Students	
4		J/Mazrudden G.M.M.S.	III	1990	Lack of Students	
5		J/Van.West G.M.M.S.	III	1990	Lack of Students	
6		J/Mohamadeeja Muslim Girla School	III	1990	Lack of Students	
7		J/Pommaiveli G.T.M.S.	III	1990	Lack of Students	
8		J/Achchuvely North R.C.T.M.S	III	1990	Lack of Students	
9		J/Kopay North CCTMS	III	1990	Lack of Students	
10		J/Pootharmadam GTMS	III	1990	Lack of Students	
11		J/Urelu CCTMS	III	1990	Lack of Students	
12		J/Nallur Ananda Vid	III	2023	Lack of Students	
13		J/Nallur Gnanothaya Vid	III	2023	Lack of Students	
14		J/Neervely South HTMS	III	2023	Lack of Students	
15		J/Achchuvely Sri Vipasi Vid	III	1990	Lack of Students	
16	Valikamam	J/Siruvilan Kanagasabai Vid	III	02.07.2018	Lack of students	If students come we'll open the schools
17		J/Punnalaikadduvan A.M.T.M.S	III	02.07.2018	Lack of students	
18		J/Uduvil Holy Rosary RCTMS	III	Before1990	Lack of students	
19		J/Kankesanthurai Sinhala MV	III	1992	due to ethnic war	
20		J/Palaly GTMS	III	Before1990	due to ethnic war	
21		J/Palaly Siththyvinayagar Vid	III	Before1990	due to ethnic war	
22		J/Kankesanthurai RCTMS	III	Before1990	due to ethnic war	
23	Vadamarachchi	J/Polikandy AMTMS	III	2001	Lack of students	If students come we'll open the schools
24		J/Puloly RCTMS	III	1998	Lack of students	
25		J/Kapputhu Ehampara Vid	III	2015	Lack of students	
26		J/Karanavai South Vinayagar GTMS	III	1998	Lack of students	
27		J/Karanavai West Navalar Vid	III	1998	Lack of students	
28		J/Pokkaruppu GMTS	III	1997	Lack of students	
29		J/Nagarkovil AMTMS	III	2020	Lack of students	
30	Thenmarachi	J/Eluthumadduval CCTMS	III	1990	Lack of students	If students come we'll open the schools
31		J/Kalvayal Saivaprakasa V	III	1990	Lack of students	
32		J/Manthuvil GTMS	III	1992	Lack of students	
33		J/Odduveli AMTMS	III	1990	Lack of students	
34		J/Sarasalai Saraswathy V	III	2014	Lack of students	
35		J/Sarasalai GTMS	III	1990	Lack of students	
36		J/Kerudavil Saraswathy V	III	1991	Lack of students	
37		J/Varany Station AMTMS	III	1990	Lack of students	
38		J/Kaithady GTMS	III	1991	Lack of students	
39		J/Nunavil west GTMS	III	2020	Lack of students	

S. No	Name of zone	Name of School	Type	Date of Temporarily Close	Reason for Temporarily Closed	If alf any idea to Re-open when
40	Island	J/Delft Puthukudiyirupu Bharathy Vidyalayam	III	Before 1990	Dislocation	-
41		J/Delft Maheswary Vidyalayam	II	Before 1990	Dislocation	-
42		J/Karampon Sivakurunatha Vidyalayam	III	1990 June	Dislocation	-
43		J/Pungudutivu Sri Shanmuganatha Vidyalayam	III	1991 October	Dislocation	-
44		J/Pungudutivu Ariyanayakan Pulam A.M.T.M Vid	III	1991 October	Dislocation	-
45		J/Erupiddy A.M.T.M School	III	1991 October	Dislocation	-
46		J/Kurikadduvan G.T.M.School	III	1991 October	Dislocation	-
47		J/Pungudutivu Parasakthi Vidyalayam	III	1991 October	Dislocation	-
48		J/Mandaitivu Karthikesu Vidyalayam	III	1991 October	Dislocation	-
49		J/Velanai Aaththisudy Vidyalayam	III	2005	Dislocation	-
50		J/Mankumpan G.T.Muslim Vidyalayam	III	1990 June	Dislocation	-
51		J/Elakady A.M.T.M School	III	1991 April	Dislocation	-
52		J/Karai East A.M.T.M School	III	1991 April	Dislocation	-
53		J/Palavodai HTMS		2023 Aug	Lack of Students	-
54	Kilinochchi	Kn/Sinhala Maha Vid	1C	2009	No Population	No Idea
55		Kn/Kunchukulam Ganesha Vid	III	2009	No Population	No Idea
56		Kn/Ponnaveli Saivapragasa Vid	III	2009	No Population	No Idea
57		Kn/Pallavarajankaddu G.T.M.S	III	2009	No Population	No Idea
58		Kn/Aththai Muththukumarasamy Vid	III	2009	No Population	No Idea
59		Kn/Cheddiyakurichchi G.T.M.S.	II	2009	No Population	No Idea
60		Kn/Gowtharimunai G.T.M.S	III	2009	No Population	No Idea
61	Kn/Thampirai G.T.M.S.	III	2009	No Population	No Idea	
62	Mannar	Mn/Sinhala Vidyalayam	II	Before1990	Due to Displacement of Sinhalese	
63		Mn/Al Bajr Primary School	III	2020	Lack of students	
64		Marichchukaddy GMMS	III		Lack of students	
65		Vannamoddai GTMS	III		Lack of students	
66	Palampiddy GTMS	III		Lack of students		
67	Madhu	Mn/Navatkulam RCTMS	III	2016	Lack of students	If students come we'll open the schools
68		Mn/Aththimoddai GTMS	III	01.01.2018	Lack of students	
69		Mn/Velankuli GMMS	III		Lack of students	
70		ZAM RIFAY MUSLIM VIDYALAYAM	III		Lack of students	
71		SINHALA MAHA VIDYALAYAM	III	2018	Lack of students	
72	Mullaithivu	Mu/Nayaru GSMS	III	Before 2000	Lack of students	
73	Thunukkai	Mu/Periyakulam G.T.M.S	III	2012	Lack of students	
74	Vavuniya South	SINNATHAMPANAI GTMS	III		Lack of students	
75		VEERAMANIKKANKULAM THIRUMAGAL VID	III		Lack of students	
76		V/Peyadikoolankulam G.T.M.S	III	Before1990	Displacement	No Idea
77		V/Kovilputhukulam G.S.M.S(BOGASWEWA V.)	III	Before1990	Displacement	No Idea
78		V/Varikuttiwruwa Vidyalayam	III	Before1990	Displacement	No Idea
79		V/Kandakulam Thirunavukkarasu Vidyalayam	III	Before1990	Displacement	No Idea
80		V/Nedunkaraisenai G.T.M.S	III	Before1990	Displacement	No Idea
81		V/Parayalankulam G.T.M.S	III	Before1990	Displacement	No Idea
82		V/Periyakadu.G.T.M.S	III	Before1990	Displacement	No Idea
83		V/Periyapuliyalankulam G.T.M.S	III	Before1990	Displacement	No Idea

S. No	Name of zone	Name of School	Type	Date of Temporarily Close	Reason for Temporarily Closed	If alf any idea to Re-open when
84		V/Puliyadimurippu Somaskantha Vid	III	Before1990	Displacement	No Idea
85		V/Koolankulam Navalar Vidyalayam	III	Before1990	Displacement	No Idea
86		V/Kannady GTMS	III	2018	Displacement	
87		V/Stage 1 Vid	III	2021	Lack of students	
88		V/Prapamadhuva GSMS	III	Before1990	Displacement	
89		Navvi Srivany Vid	III		Lack of students	
90		Unchalkaddy GTMS	III		Lack of students	
91		V/Puthoor GTMS	III	2020	Lack of students	
92		V/Kovilpuliyankulam GTMS	III	2020	Lack of students	
93		V/Navalar Vidyalayam	III	2020	Lack of students	
94		V/Kovilmoddai Velankulam GTMS	III	2020	Lack of students	
95		V/Nampankulam Sri Muththumari Amman Vid	III	2020	Lack of students	
96		V/Vaarudaiyar Illuppaikkulam GTMS	III	2020	Lack of students	
97		V/Chemamadu Unit II GTMS	III	2020	Lack of students	
98		V/Arumugathanputhukulam GTMS	III	2020	Lack of students	
99	Vavuniya North	V/Ilamaruthankulam GTMS	III	04.01.2013	No Students	If students come we'll open the schools
100		V/Koliyaakulam GTMS	III	01.07.2013	No Students	
101		V/Puthuvilankulam GTMS	III	05.06.2013	No Students	
102		V/Pampaimadu GTMS	II	01.09.2013	No Students	
103		V/Koraimoddai GTMS	III	18.04.2012	No Students	
104		V/Nochchikulam No.II GTMS	III	05.02.2014	No Students	
105		V/Vedivaiythakallu GTMS	III	24.03.2014	No Students	
106		V/Periyadampan Srikanesha Vid	III	14.03.2012	No Students	
107		V/Mamadu Sri Vany Vidyalayam	III	12.05.2023	Lack of Students	
108		V/Rambaikkulam Nadarajananda Vidyalayam	III	12.05.2023	Lack of Students	
109		V/Periyamadu Ambal Vid	III	02.03.2018	No Students	

Table 9.12 Details of Preschools, Teachers and Students by Educational Division & Educational Zone, NP-2023

No	Education Zone	Division	Pre Schools	Teachers	Students
1	Jaffna	Jaffna	55	85	803
		Nallur	75	131	1,773
		Kopay	87	142	1,873
Sub Total			217	358	4,449
2	Valikamam	Sandilipay	55	116	1,381
		Tellipallai	50	103	1,233
		Changanai	51	115	1,137
		Uduvil	47	107	1,131
Sub Total			203	441	4,882
3	Vadamaradchy	Point Pedro	49	103	1,330
		Karaveddy	50	65	1,375
		Maruthankerny	27	41	451
Sub Total			126	209	3,156
4	Thenmaradchi	Chavakachcheri	81	150	1,798
Sub Total			81	150	1,798
5	Island	Velanai	34	63	574
		Karainagar	20	34	415
		Delft	15	15	369
		Kayts	7	35	121
Sub Total			76	147	1,479
6	Kilinochchi South	Karachchi	99	270	2,481
		Poonagary	42	106	1,015
Sub Total			141	376	3,496
7	Kilinochchi North	Kandawalai	28	60	895
		Palai	53	27	385
Sub Total			81	87	1,280
8	Mullaitivu	Maritnpattu	46	105	1,390
		Puthukkudiyiruppu	55	102	1,349
		Welioya	17	38	622
Sub Total			118	245	3,361
9	Thunukkai	Thunukkai	22	47	393
		Manthai East	23	46	353
		Oddusuddan	38	83	681
Sub Total			83	176	1,427
10	Vavuniya North	Omanthai	48	56	799
		Nedunkerny	43	46	499
Sub Total			91	102	1,298
11	Vavuniya South	Cheddikulam	94	66	991
		Vavuniya Town	49	159	1,886
		Vavuniya (Sinhala)	22	47	303
Sub Total			165	272	3,180
12	Mannar	Mannar	65	108	1,826
		Naanattan	33	45	629
		Musali	34	55	758
Sub Total			132	208	3,213
13	Madhu	Manthai West	43	69	828
		Madhu	25	31	340
Sub Total			68	100	1,168
Grand Total			1,582	2,871	34,187

Source: Early Childhood Development Unit, Department of Education

**Table 9.13 Details of Preschool Students, Gender by
Educational Division & Educational Zone, NP – 2023**

S.No	Education Zone	Division	Students	Boys	Girls
1	Jaffna	Jaffna	803	322	481
		Nallur	1773	472	1301
		Kopay	1873	514	1359
		Sub Total	4,449	1,308	3,141
2	Valikamam	Sandilipay	1381	746	635
		Chankanai	1137	584	553
		Tellipalai	1233	648	585
		Uduvil	1131	587	544
		Sub Total	4,882	2,565	2,317
3	Vadamaradchy	Point Pedro	1330	661	669
		Karveddy	1375	685	690
		Maruthankerney	451	229	222
		Sub Total	3,156	1,575	1,581
4	Thenmaradchi	Chavakachchery	1798	933	865
		Sub Total	1798	933	865
5	Island	Velanai	574	277	297
		Kayts	415	220	195
		Karainagar	369	193	176
		Delft	121	64	57
		Sub Total	1,479	754	725
6	Kilinochchi North	Karachchi	2481	1228	1253
		Kandawalai	895	0	895
		Sub Total	3,376	1,228	2,148
7	Kilinochchi South	Palai	385	0	385
		Poonakari	1015	513	502
		Sub Total	1,400	513	887
8	Mullaitivu	Puthukudiyiruppu	1390	678	712
		Maritiyanpattu	1349	819	530
		Welioya	622	286	336
		Sub Total	3,361	1,783	1,578
9	Thunukkai	Thunukkai	393	205	188
		Manthai East	353	193	160
		Oddusuddan	681	353	328
		Sub Total	1,427	751	676
10	Vavuniya North	Omanthai	799	450	349
		Nedunkerny	499	255	244
		Sub Total	1,298	705	593
11	Vavuniya South	Vavuniya Town	1886	0	1886
		Cheddikulam	991	0	991
		Singala division	303	0	303
		Sub Total	3,180	-	3,180
12	Mannar	Mannar	1826	878	948
		Musali	629	397	232
		Nanattan	758	328	430
		Sub Total	3,213	1,603	1,610
13	Madhu	Manthai West	828	548	280
		Madhu	340	159	181
		Sub Total	1,168	707	461
Grand Total			34,187	14,425	19,762

Source: Early Childhood Development Unit, Department of Education

**Table 9.14. Details of Pre School Medium by
Educational Division & Educational Zone, NP – 2023**

S.No	Education Zone	Division	Tamil	Sinhala
1	Jaffna	Jaffna	55	-
		Nallur	75	-
		Kopay	87	-
		Sub Total	217	-
2	Valikamam	Sandilipay	55	-
		Chankanai	50	-
		Tellipalai	51	-
		Uduvil	47	-
		Sub Total	203	-
3	Vadamaradchy	Point pedro	49	-
		Karveddy	50	-
		Maruthankerney	27	-
		Sub Total	126	-
4	Thenmaradchi	Chavakachchery	81	-
		Sub Total	81	-
5	Island	Velanai	34	-
		Kayts	20	-
		Karainagar	15	-
		Delft	7	-
		Sub Total	76	-
6	Kilinochchi North	Kandawalai	42	-
		Palai	28	-
		Sub Total	70	-
7	Kilinochchi South	Karachchi	99	-
		Poonakari	53	-
		Sub Total	152	-
8	Mullaitivu	Puthukudiyiruppu	46	-
		Maritiyanpattu	55	-
		Welioya	0	17
		Sub Total	101	17
9	Thunukkai	Thunukkai	22	-
		Manthai East	23	-
		Oddusuddan	38	-
		Sub Total	83	-
10	Vavuniya North	Omanthai	48	-
		Nedunkerny	43	-
		Sub Total	91	-
11	Vavuniya South	Vavuniya Town	94	-
		Cheddikulam	49	-
		Sinhala division	0	22
		Sub Total	143	22
12	Mannar	Mannar	65	-
		Musali	33	-
		Nanattan	34	-
		Sub Total	132	-
13	Madhu	Manthai West	43	-
		Madhu	25	-
		Sub Total	68	-
Grand Total			1,543	39

Source: Early Childhood Development Unit, Dept. of Education, NP

Table 9.16 Details of Academic Staff and Undergraduates, University of Jaffna – 2023

Faculty	Programme of Study	Name of the Degree	Year of Study	Year of Intake	Number of Students			Number of Lecturers	
					Male	Female	Total	Permanent	Temporary
Agriculture	BSc in Agriculture	Bachelor of Science Honours in Agriculture	1 st year	2021/22	42	127	169	38	30
			2 nd year	2020/21	34	119	153		
			3 rd year	2019/20	22	102	124		
			4 th year	2018/19	34	69	103		
Arts	BA Special	Bachelor of Arts (Honours)	1 st year	2021/22	76	507	583	116	33
			2 nd year	2020/21	53	322	375		
			3 rd year	2019/20	74	308	382		
			3 rd year	2018/19	49	300	349		
			4 th year	2017/18	51	241	292		
	BA General	BA General	2 nd year	2020/21	36	142	178	41	17
			3 rd year	2019/20	29	145	174		
			3 rd year	2018/19	25	156	181		
	LLB	Bachelor of Laws (Honours)	1 st year	2021/22	16	84	100	41	17
			2 nd year	2020/21	13	85	98		
			3 rd year	2019/20	9	90	99		
			4 th year	2018/19	14	56	70		
	BA in Translation Studies	Bachelor of Arts Honours in Translation Studies	1 st year	2021/22	3	34	37	13	3
			2 nd year	2020/21	3	29	32		
3 rd year			2019/20	2	28	30			
3 rd year			2018/19	5	26	31			
4 th year			2017/18	2	21	23			
SPRFPAVA (Sir Ponnambalam Ramanathan Faculty of Performing and Visual Arts)	B.FA	Bachelor of Fine Arts (Honours)	1 st year	2021/22	31	239	270	41	17
			2 nd year	2020/21	32	220	252		
			3 rd year	2019/20	30	213	243		
			4 th year	2018/19	13	175	188		
			4 th year	2017/18	18	146	164		

Hindu Studies	Hindu Civilization		1 st year	2021/22	2	2	4	13	3
			2 nd year	2020/21	1	20	21		
	Saiva Siddhanta		1 st year	2021/22	2	8	10		
			2 nd year	2020/21	3	21	24		
	Sanskrit		1 st year	2021/22	0	0	0		
			2 nd year	2020/21	0	1	1		
Engineering	BSc in Engineering	Bachelor of the Science of Engineering (Honours)	1 st year	2021/22	131	53	184	41	41
			2 nd year	2020/21	142	51	193		
			3 rd year	2019/20	147	62	209		
			4 th year	2018/19	131	44	175		
Management Studies & Commerce	BBA	Bachelor of Business Administration (Honours)	1 st year	2021/22	126	297	423	53	26
			2 nd year	2020/21	141	263	404		
			3 rd year	2019/20	145	264	409		
			4 th year	2018/19	100	196	296		
	Bcom	Bachelor of Commerce (Honours)	1 st year	2021/22	30	80	110		
			2 nd year	2020/21	33	73	106		
			3 rd year	2019/20	44	74	118		
			4 th year	2018/19	30	62	92		
Medicine	Medicine	Bachelor of Medicine and Bachelor of Surgery	1 st year	2021/22	74	128	202	55	22
			2 nd year	2020/21	77	113	190		
			3 rd year	2019/20	73	114	187		
			4 th year	2018/19	54	96	150		
			5 th year	2017/18	59	93	152		
AHS	BSc in Nursing	Bachelor of Science Honours in Nursing	1 st year	2021/22	18	43	61	27	11
			2 nd year	2020/21	16	37	53		
			3 rd year	2019/20	19	33	52		
			4 th year	2018/19	14	31	45		
	BSc in Pharmacy	Bachelor of Pharmacy (Honours)	1 st year	2021/22	11	41	52		
			2 nd year	2020/21	15	31	46		
			3 rd year	2019/20	8	49	57		
			4 th year	2018/19	20	29	49		
	BSc in Medical Laboratory science	Bachelor of Science Honours in Medical Laboratory Sciences	1 st year	2021/22	13	41	54		
			2 nd year	2020/21	12	41	53		
			3 rd year	2019/20	16	50	66		
			4 th year	2018/19	15	40	55		
	Physical Education	Physical Education	1 st year	2021/22	13	33	46		
			2 nd year	2020/21	14	22	36		

Science	BSc in Physical Science Special	Bachelor of Science (Honours)	1 st year	2019/20	91	88	179	85	93
			2 nd year	2018/19	115	81	196		
			3 rd year	2021/22	23	34	57		
			4 th year	2020/21	44	61	105		
	BSc in Physical Science General	Bachelor of Science	3 rd year	2019/20	77	43	120		
	BSc in Biological Science Special	Bachelor of Science (Honours)	1 st year	2018/19	26	95	121		
			2 nd year	2021/22	27	79	106		
			3 rd year	2020/21	11	52	63		
			4 th year	2019/20	20	82	102		
	BSc in Biological Science General	Bachelor of Science	3 rd year	2018/19	14	25	39		
	BSc in Computer Science	Bachelor of Science Honours in Computer Science	1 st year	2021/22	65	30	95		
			2 nd year	2020/21	70	23	93		
			3 rd year	2019/20	45	24	69		
			4 th year	2018/19	15	6	21		
Siddha Medicine Unit	BSMS	Bachelor of Siddha Medicine and Surgery	1 st year	2021/22	10	71	81	16	13
			2 nd year	2020/21	21	119	140		
			3 rd year	2019/20	21	85	106		
			4 th year	2018/19	13	55	68		
			5 th year	2017/18	8	55	63		
Technology	Bio System Technology	Bachelor of Science Honours in Bio System Technology	1 st year	2021/22	43	128	171	40	38
			2 nd year	2020/21	36	122	158		
			3 rd year	2019/20	42	124	166		
			4 th year	2018/19	35	71	106		
	Eng Technology	Bachelor of Science Honours in Engineering Technology	1 st year	2021/22	128	28	156		
			2 nd year	2020/21	130	18	148		
			3 rd year	2019/20	127	24	151		
			4 th year	2018/19	88	12	100		
Total					3,810	8,255	12,065	291	347

Source : University of Jaffna, Sri Lanka

Table 9.17 Details of Lecturers, Students and Courses in Advanced Technical Institute, Jaffna - 2023

S.No	Name of the Courses	Name of Diploma	No.of Students		No.of Lecturers	
			Male	Female	Permanent	Visiting
1	Higher National Diploma in Accountancy – Full Time	Higher National Diploma	82	160	5	2
2	Higher National Diploma in Accountancy – Part Time	Higher National Diploma	30	92		2
3	Higher National Diploma in Management – Full Time	Higher National Diploma	27	73	3	3
4	Higher National Diploma in Information Technology – Full Time	Higher National Diploma	103	128	4	3
5	Higher National Diploma in Information Technology – Part Time	Higher National Diploma	67	51		4
6	Higher National Diploma in English – Full Time	Higher National Diploma	32	134	4	4
7	Higher National Diploma in English – Part Time	Higher National Diploma	44	99		
8	Higher National Diploma in Civil Engineering – Full Time	Higher National Diploma	146	40	3	12
9	Higher National Diploma in Quantity Surveying – Full Time	Higher National Diploma	72	28		
10	Higher National Diploma in Electrical Engineering – Full Time	Higher National Diploma	175	25	6	9
11	Higher National Diploma in Tourism & Hospitality Management – Full Time	Higher National Diploma	1	3	0	1
Total			779	833	25	40

Source - Advance Technical Institute, Jaffna

Table 9.18. Details of Lectures, Students, and Courses, University College of Jaffna - 2023

S.No	Course Name	NVQ Level	Total No of Students		No of Lectures				Total No of Lectures
			Boys	Girls	Permanent	Demonstrator	Visiting	Instructor	
1	Construction Technology	NVQ Level 6	110	15	3	-	-	-	3
2	Building Services Technology	NVQ Level 6	121	14	2	1	-	-	3
3	Cosmetology	NVQ Level 6	1	70	2	1	2	-	5
4	Farm Machinery Technology	NVQ Level 6	38	54	2	1	2	-	5
5	Food Technology	NVQ Level 6	31	76	3	1	-	-	4
6	Hospitality Management	NVQ Level 6	41	43	2	-	-	-	2
7	Production Technology	NVQ Level 6	75	6	3	-	2	-	5
8	Mechatronics Technology	NVQ Level 6	115	3	2	1	-	-	3
9	Interdisciplinary	NVQ Level 6	16	17	1	-	-	2	3
Total			548	298	20	5	6	2	33

Source - University College of Jaffna, Sri Lanka

Table 9.19 Details of Lectures, Students and Courses, National College of Education, Jaffna - 2023

S.No	Name of the Courses	Name of Diploma	No.of Students		No.of Permanent Lectures
			Male	Female	
1	Primary Education	National Diploma in Teaching	28	101	44
2	Science (Tamil Medium)	National Diploma in Teaching	10	46	
3	Science (English Medium)	National Diploma in Teaching	1	11	
4	Mathematics (Tamil Medium)	National Diploma in Teaching	30	29	
5	Mathematics (English Medium)	National Diploma in Teaching	6	10	
6	English	National Diploma in Teaching	7	62	
7	Art	National Diploma in Teaching	11	31	
8	Dance	National Diploma in Teaching	0	52	
9	Music	National Diploma in Teaching	1	28	
10	ICT	National Diploma in Teaching	24	13	
11	Special Education	National Diploma in Teaching	12	32	
12	Physical Education	National Diploma in Teaching	16	9	
Total			146	424	

Source - National College of Education, Jaffna



Chapter - 10

Sports

Table 10.1. Registered Sports Clubs by District, NP - 2023

S.No	Name of District	No of Registered Sports Clubs	No of Members in the Club	No of Sports Clubs with Own Playground
1	Jaffna	482	23,361	215
2	Kilinochchi	103	5,376	30
3	Mullaitivu	132	6,932	66
4	Mannar	115	4,526	67
5	Vavuniya	110	4,671	61
Total		942	44,866	439

Source :- Department of Sports, NP

Table 10.2. Registered Sports Clubs by DS Division, NP - 2023

Jaffna District

S.No	Name of DS Division	No of Registered Sports Clubs	No of Members in the Club	No of Sports Clubs with Own Playground
1	Jaffna	23	924	7
2	Delft	8	711	3
3	Kayts	8	269	6
4	Karainagar	14	735	6
5	Velanai	27	1527	5
6	Chankanai	31	1319	5
7	Tellippalai	40	1389	15
8	Nallur	18	1160	12
9	Kopay	65	2656	35
10	Karaveddy	46	1742	34
11	Sandilipay	24	1020	7
12	Point Pedro	51	3,921	26
13	Maruthankerny	25	1312	25
14	Uduvil	41	2033	15
15	Chavakacheri	61	2643	14
Total		482	23,361	215

Kilinochchi District

S.No	Name of DS Division	No of Registered Sports Clubs	No of Members in the Club	No of Sports Clubs with Own Playground
1	Karachchi	42	2,683	2
2	Kandawalai	13	621	14
3	Poonagary	29	1,356	2
4	Pallai	19	716	12
Total		103	5,376	30

Mannar District

S.No	Name of DS Division	No of Registered Sports Clubs	No of Members in the Club	No of Sports Clubs with Own Playground
1	Mannar Town	40	1,875	14
2	Manthai West	32	2,436	17
3	Madhu	16	424	10
4	Musali	19	1,112	17
5	Naanaddan	25	1,085	8
Total		132	6,932	66

Mullaitivu District

S.No	Name of DS Division	No of Registered Sports Clubs	No of Members in the Club	No of Sports Clubs with Own Playground
1	Manthai East	10	409	6
2	Thunukkai	20	464	11
3	Puthukkudiyiruppu	35	1,367	20
4	Oddusuddan	16	982	8
5	Maritimepattu	27	1,160	22
6	Weli Oya	7	144	-
Total		115	4,526	67

Vavuniya District

S.No	Name of DS Division	No of Registered Sports Clubs	No of Members in the Club	No of Sports Clubs with Own Playground
1	Vavuniya	62	2,750	43
2	Vavuniya North	14	483	9
3	Vengalcheddikulam	23	1,140	9
4	Vavuniya South	11	298	-
Total		110	4,671	61

Source :- Department of Sports, NP

**Table 10.3. Medals Comparison in
National Sports Festival, NP (2020 - 2023)**

S.No	Events	2020	2021	2022	2023	
1	Football	Not Applicable			01 Gold	
2	Basketball					02 Silver
3	Boxing					
4	Weight Lifting					01 Gold 02 Silver
5	Bodybuilding					01 Bronze 01 Silver
6	Karate					
7	Beach Kabbadi (W)					01 Silver
8	Carom Team					
9	Carom Doubles					01 Silver
10	Carom Individual					01 Silver
11	Taekwondo					01 Gold
12	Wusu					01 Silver
13	Cricket					01 Gold
14	Tug of War					
15	Cycle Race					
16	Athletic					01 Gold 01 Bronze
Total Medals					16	

Source :- Department of Sports, NP



Chapter - 11

Road Development

Table: 11.1 Information of "A" and "B" Class Roads by District, NP

District	"A" Class of Roads (Km)	"B" Class of Roads (Km)	Total Length (Km)
Jaffna	279.72	227.56	507.28
Kilinochchi	112.04	49.18	161.22
Mullaitivu	99.92	103.13	203.05
Mannar	113.13	91.23	204.36
Vavuniya	128.91	53.58	182.49
Total	733.72	524.68	1,258.40

Source: Road Development Authority, NP

Table: 11.2 Information of " C " Class Roads By District, NP

District	Carpeted Length	Tarred Length	Concreted Length	Gravelled or Earth Length	Total Length (Km)
Jaffna	180.39	299.64	1.21	62.69	543.92
Kilinochchi	100.45	63.04	10.99	160.81	335.29
Mullaitivu	118.59	66.70	3.85	200.81	389.95
Mannar	129.23	98.18	8.53	73.26	309.20
Vavuniya	127.27	150.30	3.47	113.42	394.45
Total	655.93	677.85	28.05	610.99	1,972.81

Source: Department of Road Development, NP

Table: 11.3 Information of " D " Class Roads By District, NP

District	Carpeted Length	Tarred Length	Concreted Length	Gravelled or Earth Length	Total Length (Km)
Jaffna	4.13	33.67	-	7.28	45.08
Kilinochchi	8.76	10.12	13.17	7.26	39.31
Mullaitivu	0.60	4.13	-	12.33	17.05
Mannar	0.65	10.75	5.20	9.20	25.80
Vavuniya	9.95	11.13	0.38	12.10	33.55
Total	24.09	69.79	18.75	48.17	160.79

Source: Department of Road Development, NP

Table 11.4 Summary of Rural Roads by District, NP

District	No of Rural Roads	Length (Km)
Municipal Council	409	154.626
Jaffna	10,471	3632.95
Kilinochchi	2,425	2047.1
Mullaitivu	2,904	1477.441
Mannar	3,235	1345.64
Vavuniya	2,728	2032.61
Total	22,172	10,690.37

Source: Department of Local Government, NP

Table: 11.5 Details of Rural Roads, NP

District	Local Authorities	No of Roads	Length Rural Road (Km)
Jaffna	Municipal Council Jaffna	357	117.764
	Point pedro UC	260	67.139
	Valveddithurai UC	345	54.38
	Chavakachchery Uc	448	146.98
	Ponit Pedro PS	606	320.005
	Vali North PS	1517	471.57
	Karainagar Ps	425	115.59
	Vali East PS	1,010	368.93
	Vali west PS	647	205.26
	Vali south west PS	601	236.51
	Vali south PS	839	267.91
	Velanai PS	629	254.863
	Nallur PS	1126	188.98
	Vadamaraddi south west PS	594	206.65
	Kayts PS	333	118.67
Delft PS	105	88.04	
Chavakachcheri PS	1,036	517.39	
Sub Total		10,878	3,746.64
Kilinochchi	Poonagari PS	485	517.21
	Pachchilaipalli Ps	382	303.33
	Karachchi PS	1,558	1,226.57
Sub Total		2,425	2,047.11
Mullaitivu	Thunukkai Pradeshiya Sabha	331	172.941
	Maritimepattu Pradeshiya Sabha	1,103	504.32
	Puthukkudiyiruppu Pradeshiya Sabha	1,216	646.62
	Manthai East Pradeshiya Sabha	248	151.353
Sub Total		2,898	1,475.23
Mannar	Mannar Pradeshiya Sabha	599	283.64
	Nanattan Pradeshiya Sabha	683	290.09
	Musali Pradeshiya Sabha	583	248.918
	Manthai West Pradeshiya Sabha	717	375.1
	Mannar Urban Council	653	137.715
Sub Total		3,235	1,335.46
Vavuniya	Urban Council, Vavuniya	245	99.50
	Vavuniya South Tamil Pradeshiya Sabha	700	756.07
	Vavuniya North Pradeshiya Sabha	383	394.50
	Vengalcheddikulam Pradeshiya Sabha	423	330.88
	Vavuniya South Singala Pradeshiya Sabha	482	356.96
Sub Total		2,233	1,938
Grand Total		21,669	10,542.35

Source: Dept.of Local Government, NP

Table 11.6 Information of Major Roads by District, NP

11.6.1 Major Roads in Jaffna District					
S.No.	Route Code	Name of Road	Length (km)		Total Length (Km)
			From	To	
"A" CLASS ROADS					
1	AA 009	Kandy - Jaffna Road	288.010	321.000	32.990
2	AA 032	Navatkuli - Kerativu - Mannar Road	0.000	17.120	17.120
3	AB 016	Jaffna - Kankesanthurai Road	0.000	18.500	18.500
4	AB 017	Jaffna - Manipay - Karainagar Road	0.000	27.210	27.210
5	AB 018	Jaffna - Palaly Road	0.000	17.300	17.300
6	AB 019	Jaffna - Pannai- Kayts Road	0.000	20.300	20.300
7	AB 020	Jaffna - Point Pedro Road	0.000	33.790	33.790
8	AB 021	Jaffna - Ponnalai - Point Pedro Road	0.000	55.38	55.380
9	AB 031	Puloly - Kodikamam - Kachchai Road	0.000	18.910	18.910
10	AB 032	Puttur - Meesalai Road	0.000	13.680	13.680
11	AB 039	Valukkaiaru - Pungudutivu - Kurikadduwan Road	0.000	24.540	24.540
TOTAL FOR 'A' CLASS ROADS					279.720
"B" CLASS ROADS					
1	B 013	Alvai - Nellyady - Thunnalai Road	0.000	8.530	8.530
2	B 030	Approach Roads to Public Buildings			2.710
3	B 033	Avarangal - Thondamanaru Road	0.000	6.030	6.030
4	B 074	Chavakachcheri - Kachchai Road	0.000	6.440	6.440
5	B 075	Chavakachcheri - Puloly Road	0.000	19.31	19.31
6	B 076	Chavakachcheri - Thanankilappu Road	0.000	3.620	3.620
7	B 080	Chundukuli - Colombothurai Road	0.000	2.560	2.560
8	B 081	Chunnakam Power Station Road	0.000	0.160	0.160
9	B 165	Kachcheri Beach Fort Road	0.000	3.620	3.620
10	B 170	Kadduwan - Mallakam - Chankanai Road	0.000	11.260	11.260
11	B 171	Kadduwan - Myliddy Road	0.000	3.720	3.720
12	B 192	Kandasamy Kovil - Kaluthaipiddy Road	0.000	3.380	3.380
13	B 193	Kandasamy Kovil - Nachchimar Kovil Road	0.000	2.430	2.430
14	B 197	Karainagar Circular Road	0.000	6.770	6.770
15	B 198	Karaiyoor Reclamation Road	0.000	3.050	3.050
16	B 203	Katpaha Pillaiyar Kovil Road	0.000	1.610	1.610
17	B 230	Kokkuvil-Vaddukodda Road	0.000	8.470	8.470
18	B 268	Manipay - Kaithady Road	0.000	13.680	13.680
19	B 276	Mathagal - Pandatherippu - Sambilithurai Road	0.000	6.620	6.620
20	B 277	Maviddapuram - Keerimalai Road	0.000	2.940	2.940
21	B 305	Nallur - Oddumadam Road	0.000	2.410	2.410
22	B 315	Navanthurai - Oddumadam Road	0.000	1.210	1.210
23	B 314	Naval Camp Road - Karainagar	0.000	0.800	0.800
24	B 370	Point Pedro-East Coast Road	0.800	4.750	3.950
25	B 371	Point Pedro - Maruthankerny Road	2.010	15.000	12.990
26	B 380	Puttur - Kantharodai Road	0.000	12.470	12.470
27	B 398	Sandilipay - Senthankulam Road	0.000	7.720	7.720
28	B 399	Sangilithoppu - Chemmany Road	0.000	3.430	3.430
29	B 414	Thavady - Suthumalai Road	0.000	2.620	2.620
30	B 417	Thondamanaru - Vallai - Thunnalai Road	0.000	12.870	12.870
31	B 418	Thondamanaru - Udupiddy Road	0.000	2.700	2.700
32	B 420	Thampalai - Valalai Road	0.000	4.830	4.830
33	B 436	Vaddukodda - Moolai Road	0.000	2.820	2.820
34	B 437	Vallai - Tellipalai - Araly Road	0.000	27.430	27.430
35	B 438	Vallai - Udupiddy - Valvetithurai Road	0.000	5.630	5.630
36	B 441	Velanai - Kayts Road	0.000	6.770	6.770
TOTAL FOR 'B' CLASS ROADS					227.560

Source :Road Development Authority, NP

Table 11.6.2 Major Roads in Killinochci District					
S.No.	Route Code	Name of Road	Length (Km)		Total Length (Km)
			From	To	
"A" CLASS ROADS					
1	AA 009	Kandy - Jaffna Road	242.300	288.000	45.700
2	AA 032	Navatkuli - Kerativu - Mannar Road	17.120	61.740	44.620
3	AA 035	Paranthan - Karachchi - Mullaitivu Road	0.000	21.720	21.720
TOTAL FOR 'A' CLASS ROADS					112.040
"B" CLASS ROADS					
1	B 357	Paranthan - Poonakary Road	0.000	25.740	25.740
2	B 371	Point Pedro - Maruthankerny Road	15.000	30.960	15.960
3	B 402	Soranpattu - Thalayadi Road	0.000	7.480	7.480
TOTAL FOR 'B' CLASS ROADS					49.180
Table 11.6.3 Major Roads in Mullaitivu District					
S.No	Route Code	Name of Road	Length (Km)		Total Length (Km)
			From	To	
"A" CLASS ROADS					
1	AA 009	Kandy - Jaffna Road	222.040	242.300	20.260
2	AA 034	Mankulam - Mullaitivu Road	0.000	49.250	49.250
3	AA 035	Paranthan - Karachchi - Mullaitivu Road	21.720	52.130	30.410
TOTAL FOR 'A' CLASS ROADS					99.920
"B" CLASS ROADS					
1	B 027	Approach Road to Railway Station (Mankulam)	0.000	0.400	0.400
2	B 053	Beach Road, Mullaitivu	0.000	0.870	0.870
3	B 260	Main Road to Vattapalai	0.000	3.620	3.620
4	B 269	Mankulam-Vellankualm Road	0.000	31.770	31.770
5	B 297	Mullaitivu - Kokkilai Road	0.000	35.500	35.500
6	B 296	Puliyankualm - Mullaitivu Road	20.960	42.680	21.720
7	B 334	Oddusuddan - Nedunkerny Road	0.000	9.250	9.250
TOTAL FOR 'B' CLASS ROADS					103.130

Source :Road Development Authority,NP

Table 11.6.4 Major Roads in Mannar District

S.No.	Route Code	Name of Road	Length (Km)		Total Length (Km)
			From	To	
"A" CLASS ROADS					
1	AA 014	Medawachchiya - Mannar - Thalaimannar Road	43.400	113.830	70.430
2	AA 032	Navatkuli - Kerativu - Mannar Road	61.740	104.440	42.700
TOTAL FOR 'A' CLASS ROADS					113.130
"B" CLASS ROADS					
1	B 030	Approach Roads to Public Buildings	0.000	2.400	2.400
2	B 119	Erukkalampiddy Causeway	0.000	0.800	0.800
3	B 269	Mankulam-Vellankualm Road	31.900	39.900	8.000
4	B 270	Mannar Market - St.Sebastian Hospital Road	0.000	2.030	2.030
5	B 299	Murunkan - Chilawathurai Road	0.000	15.200	15.200
6	B 301	Nadukuda Road	0.000	2.400	2.400
7	B 352	Pallimunai Road	0.000	1.300	1.300
8	B 378	Puliyadi Irakkam Madhu Road	0.000	10.800	10.800
9	B 403	South Coast Road (Thallady- Arrripu- Marrichchkadai)	0.000	48.300	48.300
TOTAL FOR 'B' CLASS ROADS					91.230

Table 11.6.5 Major Roads in Vavuniya District

No.	Route No.	Route Name	Section		Total Length (Km)
			From	To	
"A" CLASS ROADS					
1	AA 009	Kandy - Jaffna Road	167.540	222.040	54.500
2	AA 014	Medawachchiya - Mannar - Thalaimannar Road	14.480	43.440	28.960
3	AA 029	Vavuniya - Horowapothana Road	0.000	9.650	9.650
4	AA 030	Vavuniya - Parayanalankulam Road	0.000	35.800	35.800
TOTAL FOR 'A' CLASS ROADS					128.910
"B" CLASS ROADS					
No.	Route No.	Route Name	Section		Total Length
			From	To	(Km)
1	B 052	Bazaar Street, Vavuniya	0.000	2.090	2.090
2	B 296	Mullaitivu - Puliyankualm Road	21.720	41.830	20.110
3	B 325	Nelukulam - Neriyaikulam Road	0.000	21.720	21.720
4	B 334	Oddusuddan - Nedunkerny Road	9.250	10.860	1.610
5	B 442	Velikulam - Mamaduwa Road	0.000	8.050	8.050
TOTAL FOR 'B' CLASS ROADS					53.580

Source :Road Development Authority,NP

Table 11.7. Information of " C " Class Roads

S.No.	Road Code	Name of Road	DS Division	Length (Km)		Total Length (Km)
				From	To	
1	NPJFC001	Approach Road to Public Bulidings -Jaffna Division	Jaffna	0.00	6.56	6.56
2	NPJFC002	Ariyalai East Road.	Nallur	0.00	9.50	9.50
3	NPJFC003	Ramalingam Road.	Nallur	0.00	0.77	0.77
4	NPJFC004	Amman Kovil Road.	Nallur	0.00	0.84	0.84
5	NPJFC005	Kalasalai Road.	Nallur	0.00	1.55	1.55
6	NPJFC006	Kalviyankadu Kokuvil Road.	Nallur	0.00	4.12	4.12
7	NPJFC007	Kondavil Irupalai Road.	Nallur/Kopay	0.00	6.20	6.20
8	NPJFC008	Kokuvil Kondavil Road.	Nallur	0.00	1.71	1.71
9	NPJFC009	Nachchimar Kovil Road.	Nallur	0.00	0.91	0.91
10	NPJFC010	Kokuvil West Road.	Nallur	0.00	1.30	1.30
11	NPJFC011	Chemmanikulam Road	Kopay	0.00	0.77	0.77
12	NPJFC012	Manipay Inuvil Annankai Road.	Nallur/Uduvil/Sandilipay	0.00	5.70	5.70
13	NPJFC013	Sanguveli Thulminiyamthodam Road	Uduvil	0.00	2.01	2.01
14	NPJFC014	Uduvil Sandilipay Road	Uduvil/Sandilipay	0.00	3.74	3.74
15	NPJFC015	Puliyankinathady Punnalaikadduwan Road.	Uduvil	0.00	3.33	3.33
16	NPJFC016	Kupilan Chunnakam Road.	Uduvil	0.00	3.25	3.25
17	NPJFC017	Mallakam Punnalaikadduwan Evenai Road.	Uduvil/Kopay	0.00	6.98	6.98
18	NPJFC018	Erlalai Kadduwan Road.	Uduvil	0.00	2.80	2.80
19	NPJFC019	Punnalaikadduwan Kurumpasiddy Road.	Tellippalai	0.00	1.29	1.29
20	NPJFC020	Eelakesari Ponniah Road.	Tellippalai	0.00	3.06	3.06
21	NPJFC021	Weerapathirar Kovil Road.	Tellippalai	0.00	0.40	0.40
22	NPJFC022	Maviddapuram Vasavilan Road.	Tellippalai	0.00	3.22	3.22
23	NPJFC023	Gangathevi Mawatha Road.	Tellippalai	0.00	1.84	1.84
24	NPJFC024	Palaly Sea side Road.	Tellippalai	0.00	0.72	0.72
25	NPJFC025	Maviddapuram Arasamarathady Road.	Tellippalai	0.00	1.15	1.15
26	NPJFC026	Tellippalai Thyiddy Road.	Tellippalai	0.00	4.46	4.46
27	NPJFC027	K.K.S Cross Road.	Tellippalai	0.00	3.06	3.06
28	NPJFC028	Ampanai Mavidapuram Road.	Tellippalai	0.00	2.40	2.40

S.No.	Road Code	Name of Road	DS Division	Length (Km)		Total Length (Km)
				From	To	
29	NPJFC029	Kunchchan Road.	Tellippalai	0.00	2.35	2.35
30	NPJFC030	Ampanai Alaveddy Road.	Tellippalai	0.00	2.25	2.25
31	NPJFC031	Kulamagal Road.	Tellippalai	0.00	1.70	1.70
32	NPJFC032	Alaveddy Periyavillan Road.	Tellippalai	0.00	2.62	2.62
33	NPJFC033	Naguleswary Road.	Tellippalai	0.00	2.70	2.70
34	NPJFC034	Annaivilunthan Kadaivayal Road.	Tellippalai	0.00	1.43	1.43
35	NPJFC035	Annaikoddai Navanthurai Road.	Sandilipay	0.00	0.78	0.78
36	NPJFC036	Annamalai Road.	Sandilipay	0.00	1.45	1.45
37	NPJFC037	Old Road.-Annaikodai	Sandilipay	0.00	1.08	1.08
38	NPJFC038	Anaikodai Kakaithivu Road.	Sandilipay	0.00	1.50	1.50
39	NPJFC039	Sangarapillai Road.	Sandilipay	0.00	1.32	1.32
40	NPJFC040	Navaly Church Road.	Sandilipay	0.00	0.65	0.65
41	NPJFC041	Lowton Kanagasabai Road.	Sandilipay	0.00	1.64	1.64
42	NPJFC042	Navaly Market Road.	Sandilipay	0.00	0.39	0.39
43	NPJFC043	Navaly New Road.	Sandilipay	0.00	2.38	2.38
44	NPJFC044	Navanthurai Road.	Sandilipay	0.00	0.13	0.13
45	NPJFC045	Pirampathai Pandatharuippu Road.	Sandilipay	0.00	1.87	1.87
46	NPJFC046	Sillalai Circular Road.	Sandilipay	0.00	1.61	1.61
47	NPJFC047	Cheddiyarmadam Sangarathai Chankanai Pirampathai Road.	Chankanai	0.00	6.85	6.85
48	NPJFC048	Sangarathai Tank Road	Chankanai	0.00	0.39	0.39
49	NPJFC049	Chulipuram Chankanai Road.	Chankanai	0.00	5.29	5.29
50	NPJFC050	Panaveddy Vadakamparai Road.	Chankanai	0.00	1.61	1.61
51	NPJFC051	Chulipuram Paralai Road.	Chankanai	0.00	3.90	3.90
52	NPJFC052	Chulipuram Nelliyan Road.	Chankanai	0.00	2.42	2.42
53	NPJFC053	Kaliththurai Fisheries Road.	Karainagar	0.00	2.59	2.59
54	NPJFC054	Palavodai Oori Road.	Karainagar	0.00	5.63	5.63
55	NPJFC055	Thoppukkadu Fisheries Road.	Karainagar	0.00	2.61	2.61
56	NPJFC056	Slipway- Neelankadu Road	Karainagar	0.00	0.95	0.95
57	NPJFC057	Casoorina Beach Road.	Karainagar	0.00	0.80	0.80

S.No.	Road Code	Name of Road	DS Division	Length (Km)		Total Length (Km)
				From	To	
58	NPJFC058	Sivan Kovil Road.	Karainagar	0.00	4.50	4.50
59	NPJFC059	Mylapulam Road.	Velanai	0.00	2.29	2.29
60	NPJFC060	Velanai Suruvil Fisheries Road.	Velanai/Kayts	0.00	2.90	2.90
61	NPJFC061	Perunkulam Amman Kovil Road.	Velanai	0.00	2.32	2.32
62	NPJFC062	Mankumpan Chaddy Velanai Road.	Velanai	0.00	5.20	5.20
63	NPJFC063	Allaipiddy Mankumpan Road.	Velanai	0.00	4.67	4.67
64	NPJFC064	Allaipiddy Fisheries Road.	Velanai	0.00	1.00	1.00
65	NPJFC065	Allaipiddy Road.	Velanai	0.00	2.42	2.42
66	NPJFC066	Mandaithivu Road.	Velanai	0.00	6.25	6.25
67	NPJFC067	Mandaithivu Fisheries Road.	Velanai	0.00	0.81	0.81
68	NPJFC068	Mandaithivu Loop Road.	Velanai	0.00	1.61	1.61
69	NPJFC069	Vallam Road.- Punguduthivu	Velanai	0.00	5.64	5.64
70	NPJFC070	Punguduthivu Amman Kovil Road.	Velanai	0.00	2.61	2.61
71	NPJFC071	Kadaikadu Road.-Punguduthivu	Velanai	0.00	1.00	1.00
72	NPJFC072	Kaladdy Road.	Velanai	0.00	0.90	0.90
73	NPJFC073	Uraithivu Solanodai Irrupiddy Road.	Velanai	0.00	4.83	4.83
74	NPJFC074	Chankumalady Kaluthaipiddy Road.	Velanai	0.00	1.61	1.61
75	NPJFC075	Seyana Kandiah Veethy	Velanai	0.00	2.82	2.82
76	NPJFC076	Puliyadithurai Road.	Velanai	0.00	1.20	1.20
77	NPJFC077	Nagapoosani East Coast Road.	Velanai	0.00	3.10	3.10
78	NPJFC078	Nainathivu 1st Cross Road.	Velanai	0.00	1.00	1.00
79	NPJFC079	Nainathivu 2nd Cross Road.	Velanai	0.00	1.00	1.00
80	NPJFC080	Nainathivu 3Road Cross Road.	Velanai	0.00	1.00	1.00
81	NPJFC081	Kayts Suruvil Saravanai Road.	Kayts/Velanai	0.00	12.01	12.01
82	NPJFC082	Naranthanai Karampan Road.	Kayts	0.00	2.10	2.10
83	NPJFC083	Oluvil Road.-Kayts	Kayts	0.00	2.05	2.05
84	NPJFC084	St. Sebastian Kannakai Amman Road.	Kayts	0.00	2.62	2.62
85	NPJFC085	Eluvaitivu Road.	Kayts	0.00	3.00	3.00
86	NPJFC086	Analaitivu Central Road.	Kayts	0.00	2.00	2.00

S.No.	Road Code	Name of Road	DS Division	Length (Km)		Total Length (Km)
				From	To	
87	NPJFC087	Maveli Periyathurai Road.	Deflt	0.00	7.25	7.25
88	NPJFC088	Kandasamy Kovil Road.	Deflt	0.00	0.81	0.81
89	NPJFC089	Theerthakarai Road.	Deflt	0.00	1.90	1.90
90	NPJFC090	Karavanan Cemetry Road.	Deflt	0.00	2.01	2.01
91	NPJFC091	St. Anthony's Road.	Deflt	0.00	1.61	1.61
92	NPJFC092	Karathipiliar kovil Road	Chavakachcheri	0.00	1.30	1.30
93	NPJFC093	Maravanpulavu Road	Chavakachcheri	0.00	1.50	1.50
94	NPJFC094	Thatchanthoppu Road	Chavakachcheri	0.00	2.43	2.43
95	NPJFC095	Kaithady Lane	Chavakachcheri	0.00	0.82	0.82
96	NPJFC096	Kaithady junction to Kaithady North Road	Chavakachcheri	0.00	3.22	3.22
97	NPJFC097	Nunavil -Sarasalai Road	Chavakachcheri	0.00	4.42	4.42
98	NPJFC098	Chavakachcheri-Nunavil Road	Chavakachcheri	0.00	2.04	2.04
99	NPJFC099	Madduvil South Chavakachcheri Road	Chavakachcheri	0.00	1.61	1.61
100	NPJFC100	Chavakachcheri -Dutch Road	Chavakachcheri	0.00	6.20	6.20
101	NPJFC101	Meesalai-Allarai-Kachchai Road	Chavakachcheri	0.00	3.78	3.78
102	NPJFC102	Meesalai North South Road	Chavakachcheri	0.00	4.83	4.83
103	NPJFC103	Mirusuvil-Ushan-Ketpeli Road	Chavakachcheri	0.00	3.62	3.62
104	NPJFC104	Eluthumadduwal-Kilaly Road	Chavakachcheri	0.00	5.23	5.23
105	NPJFC105	Eluthumadduwal -Nagarkovil Road	Chavakachcheri/Marutnankern	0.00	5.80	5.80
106	NPJFC106	Eluthumadduwal North Road	Chavakachcheri	0.00	4.42	4.42
107	NPJFC107	Mirusuvil Govt.School Road	Chavakachcheri	0.00	3.22	3.22
108	NPJFC108	Meesalai Varany Road	Chavakachcheri	0.00	5.89	5.89
109	NPJFC109	Varany-Kudathanai Road	Chavakachcheri/Marutnankern	0.00	4.42	4.42
110	NPJFC110	Varany- Iyatalai- Viraly Road	Chavakachcheri/Karaveddy	0.00	4.90	4.90
111	NPJFC111	Old Road Chavakachcheri	Chavakachcheri	0.00	0.33	0.33
112	NPJFC112	Anthanthidal -Kapputhu Road	Karaveddy	0.00	2.52	2.52
113	NPJFC113	Selvachannithy Road	Point-Pedro	0.00	1.13	1.13
114	NPJFC114	Thondamanaru- Kerudavil Road	Point-Pedro	0.00	1.77	1.77
115	NPJFC115	Valvetti-Oorikadu-Kommanthurai Road	Point-Pedro/Karaveddy	0.00	1.86	1.86

S.No.	Road Code	Name of Road	DS Division	Length (Km)		Total Length (Km)
				From	To	
116	NPJFC116	Police Station Road Valvettithurai	Point-Pedro	0.00	1.80	1.80
117	NPJFC117	Polikandy -Navindil -Karanavai Road	Point-Pedro/Karaveddy	0.00	3.80	3.80
118	NPJFC118	Sandasanthu- Polikandy Road	Point-Pedro/Karaveddy	0.00	2.90	2.90
119	NPJFC119	Imayanan- Puraporruki Road	Karaveddy	0.00	1.00	1.00
120	NPJFC120	Karanavai -South Road	Karaveddy	0.00	2.01	2.01
121	NPJFC121	Karanavai- North Road	Karaveddy	0.00	2.18	2.18
122	NPJFC122	Nelliady-Karanavai Road	Karaveddy	0.00	2.88	2.88
123	NPJFC123	Karaveddy Road	Karaveddy	0.00	2.50	2.50
124	NPJFC124	Karaveddy East Kevalai Road	Karaveddy	0.00	2.40	2.40
125	NPJFC125	Udupiddy-Malisanthy-Alvai Road	Karaveddy/Point-Pedro	0.00	8.45	8.45
126	NPJFC126	Navalady -Thikkam Road	Point-Pedro	0.00	2.18	2.18
127	NPJFC127	St Xavier Sea side Road	Point-Pedro	0.00	2.54	2.54
128	NPJFC128	Manthikai-Thambasidy-Alvai Road	Point-Pedro	0.00	2.70	2.70
129	NPJFC129	Thumpalai Road	Point-Pedro	0.00	1.60	1.60
130	NPJFC130	Puloly Hospital Vallipuram Road	Point-Pedro	0.00	2.12	2.12
131	NPJFC131	Thunnalai Puloly South Vallipuram Road	Point-Pedro	0.00	1.93	1.93
175	NPJFC132	Mandaitivu Allaipiddy Link Road.	Velanai	0.00	3.15	3.15
133	NPJFC133	Thunnalai -Vallipuram Road	Point-Pedro	0.00	1.19	1.19
134	NPJFC134	Maruthankerny -Aliyawalai Road	Maruthankerny	0.00	8.86	8.86
135	NPJFC135	Mamunai-Kaddaikadu Road	Maruthankerny	0.00	30.0	30.0
136	NPJFC136	Manalkadu Kaddayaidy	Maruthankerny	0.00	1.00	1.00
137	NPJFC137	Alankaddai Kottawatai Polikandy Road	Point-Pedro	0.00	2.08	2.08
138	NPJFC138	Achchuvely-Navakiri Road	Kopay	0.00	3.83	3.83
139	NPJFC139	Urumpirai-Annakai Road	Kopay	0.00	1.16	1.16
140	NPJFC140	Keralawathai Road	Kopay	0.00	0.97	0.97
141	NPJFC141	Kopay old Road	Kopay	0.00	1.48	1.48
142	NPJFC142	Neerveli-Punnalaikaduvan Road	Kopay	0.00	3.86	3.86
143	NPJFC143	Thirunelveli-Kopay Road	Kopay	0.00	1.80	1.80
144	NPJFC144	Thirunelveli-Puthur Road	Kopay	0.00	9.85	9.85
145	NPJFC145	Urelu-Neerveli Road	Kopay	0.00	4.78	4.78

S.No.	Road Code	Name of Road	DS Division	Length (Km)		Total Length (Km)
				From	To	
146	NPJFC146	Adiyapatham Road.	Nallur	0.00	1.89	1.89
147	NPJFC147	Temple Road. -Kokuvil	Nallur	0.00	1.61	1.61
148	NPJFC148	Kanthalodai Uduvil Road.	Uduvil	0.00	1.61	1.61
149	NPJFC149	Pannalai Keerimalai Road.	Tellippalai	0.00	4.30	4.30
150	NPJFC150	Alankulai Kalvalai Road.	Sandilipay	0.00	3.22	3.22
151	NPJFC151	Vadaliyadaippu Maluwai Road.	Chankanai	0.00	4.43	4.43
152	NPJFC152	Moolai Ponnalai Road.	Chankanai	0.00	1.80	1.80
153	NPJFC153	Kiluwanai Killady Road.	Chankanai	0.00	1.93	1.93
154	NPJFC154	Kovalam Road.	Karainagar	0.00	2.82	2.82
155	NPJFC155	Pungudutivu Hospital Road	Velanai	0.00	1.10	1.10
156	NPJFC156	Thodachchikulam Road.	Deflt	0.00	1.85	1.85
157	NPJFC157	St. Lawrence Road.	Deflt	0.00	2.09	2.09
158	NPJFC158	Sarapiddy Road.	Deflt	0.00	4.83	4.83
159	NPJFC159	Navatkuly South Beach Road	Chavakachcheri	0.00	3.10	3.10
160	NPJFC160	Madduvil Amman kovil Road	Chavakachcheri	0.00	4.42	4.42
161	NPJFC161	Varany-Mirusuvil Road	Chavakachcheri	0.00	3.55	3.55
162	NPJFC162	Suddipuram Navatkadu Mirusuvil Road	Chavakachcheri	0.00	3.91	3.91
-	NPJFC163	Kachchai Ketveli Elephantpass Road	Chavakachcheri	0.00	6.84	6.84
164	NPJFC164	Kerudavil Kandasamy kovil Road	Point-Pedro	0.00	2.22	2.22
165	NPJFC165	Manalkadu Karaiyoor Road	Maruthankerny	0.00	3.50	3.50
166	NPJFC166	Weeravany-Watharawathai Road	Kopay	0.00	5.78	5.78
167	NPJFC167	Chunnakam Mylani Yamalai Road.	Uduvil	0.00	3.60	3.60
168	NPJFC168	Saravanai Naranthanai Road.	Velanai	0.00	2.70	2.70
169	NPJFC169	Eruvellai Road.	Deflt	0.00	3.22	3.22
170	NPJFC170	East Coast Road.	Deflt	0.00	3.22	3.22
171	NPJFC171	Vallai Road.	Deflt	0.00	4.83	4.83
172	NPJFC172	Iyakkahhi-Pahchilaipalli Road	Maruthankerny	4.00	8.06	4.06
173	NPJFC173	Elephantpass- chundikkulam Road	Maruthankerny	4.80	22.54	17.74
174	NPJFC174	Colombuthurai Ariyalai Sea Beach Road	Jaffna	0.00	0.92	0.92
		Sub Total ("C" Class)				543.92

Source: Department of Road Development, NP

Table 11.7.2 " C " Class Roads, Kilinochchi District

S.No.	Road Code	Name of Road	DS Division	Length (Km)		Total Length (km)
				From	To	
1	NPKLC001	Approach Roads to Public Buildings	All Division	0.00	5.48	5.48
2	NPKLC002	Alakaratnam Road	Karachchi	0.00	11.45	11.45
3	NPKLC003	Kennady Road	Karachchi	0.00	7.12	7.12
4	NPKLC004	Akkarayankulam L.B.Main Chl - Nallur Road	Karachchi	0.00	20.00	20.00
5	NPKLC005	Murukandy - Akkarayankulam - Vanerikulam Road	Karachchi	0.00	22.54	22.54
6	NPKLC006	Ramanathapuram- Tharmapuram Road	Karachchi/Kandawalai	0.00	7.60	7.60
7	NPKLC007	Taylor Road	Karachchi	0.00	10.40	10.40
8	NPKLC008	Wilson Road	Karachchi	0.00	7.65	7.65
9	NPKLC009	Cattle Farm Road	Karachchi	0.00	3.40	3.40
10	NPKLC010	Akkarayan - Skanthapuram Road	Karachchi	0.00	3.54	3.54
11	NPKLC011	Kanadwalai - Punnaineeravi Road	Kandawalai	0.00	8.45	8.45
12	NPKLC012	Rose Road.	Karachchi	0.00	3.22	3.22
13	NPKLC013	Puthumurippu Access Road	Karachchi	0.00	8.56	8.56
14	NPKLC014	RB Main Chl Akkarayankulam Road	Karachchi	0.00	6.64	6.64
15	NPKLC015	Murukandy - kanakapuram	Karachchi	0.00	9.25	9.25
16	NPKLC016	Konavil Skanthapuram Road	Karachchi	0.00	1.50	1.50
17	NPKLC017	Chettiyarkurichchy Road	Poonakary	0.00	2.14	2.14
18	NPKLC018	Chunnavil - Veeravil Road	Poonakary	0.00	10.45	10.45
19	NPKLC019	Veeravil - Valaipadu Fisheries Road.	Poonakary	0.00	2.42	2.42
20	NPKLC020	Chempankundu Palavi Kiranchi Road	Poonakary	0.00	31.00	31.00
21	NPKLC021	Elephantpass-Thadduwankoddi-Murasumodдай Road	Kandawalai	0.00	12.00	12.00
22	NPKLC022	Kandawalai - Vaddakachchi Road	Kandawalai	0.00	4.85	4.85
23	NPKLC023	Murasumodдай - Kandawalai Road	Kandawalai	0.00	4.03	4.03
24	NPKLC024	Murasumodдай-Kokkavil-Karuppaddimurippu Road	Kandawalai	0.00	9.66	9.66
25	NPKLC025	Pandisuddan - Kandawalai Road	Kandawalai	0.00	3.70	3.70

S.No.	Road Code	Name of Road	DS Division	Length (Km)		Total Length (km)
				From	To	
26	NPKLC026	Periyakulam - Kandawalai Road	Kandawalai	0.00	1.70	1.70
27	NPKLC027	Vaddakachchi - Puliyampokkanai Road	Kandawalai	0.00	9.80	9.80
28	NPKLC028	Thadduwankoddy - Elephantpass Road.	Kandawalai	0.00	1.61	1.61
29	NPKLC029	Palai-Thampakamam Road	Palai	0.00	5.25	5.25
30	NPKLC030	Palai Road (Pulopalai - Allippalai Road)	Palai	0.00	3.60	3.60
31	NPKLC031	Approach Road to Elephantpass Rest house	Palai	0.00	0.40	0.40
32	NPKLC032	Karukkaitivu - Kavaikulam Road	Poonakary	0.00	7.58	7.58
33	NPKLC033	Kumulamunai- Akkarayan Road.(Nagapadduwan Path)	Poonakary	0.00	8.05	8.05
34	NPKLC034	Vanerikulam - Pallavarayankaddu Road	Poonakary	0.00	11.27	11.27
35	NPKLC035	Pirapankirai - Kalmunai Road	Poonakary	0.00	16.10	16.10
36	NPKLC036	Kachchai Ketpeli Elephantpass Road	Pallai	6.84	25.60	18.76
37	NPKLC037	Iranaimadu Access Road	Karachchi	0.00	3.20	3.20
38	NPKLC038	Puthumurippu - Konavil Road	Karachchi	0.00	3.22	3.22
39	NPKLC039	Vannerikulam Jeyapuram Road.	Karachchi/Poonakary	0.00	7.60	7.60
40	NPKLC040	Ratnapuram Road	Karachchi	0.00	6.50	6.50
41	NPKLC041	Kallaru Pepperapiddy Road	Kandawalai	0.00	13.60	13.60
Sub Total ("C" Class)						335.29

Source: Department of Road Development, NP

Table 11.7.3 " C " Class Roads, Mullaitivu District

S.No.	Road Code	Name of Road	DS Division	Length (Km)		Total Length
				From	To	
1	NPMUC001	Approach Road to Public Buildings	Mullaitivu	0.00	6.19	6.19
2	NPMUC002	Alampil Thoondai Fisheries Road	Mullaitivu	0.00	3.22	3.22
3	NPMUC003	Vavunikkulam Pandiyankulam Road	Manthai East	0.00	4.03	4.03
4	NPMUC004	Kaadvuinayakar Road	Mullaitivu	0.00	1.34	1.34
5	NPMUC005	Kallappadu Thoondai Fisheries Road	Mullaitivu	0.00	4.83	4.83
6	NPMUC006	Mulliyawalai Vattapalai Road	Mullaitivu	0.00	2.81	2.81
7	NPMUC007	Nedunkerny - Thannimurippu Road (NPC012)	Oddusuddan	2.80	11.29	8.49
8	NPMUC008	Thanduvan Periyakulam Road	Oddusuddan	0.00	5.64	5.64
9	NPMUC009	Thanniyoottu Kumulamunai Alampil Road	Mullaitivu	0.00	13.83	13.83
10	NPMUC010	Vannankulam Road	Mullaitivu	0.00	0.48	0.48
11	NPMUC011	Vattapalai Keppapilavu Puthukkudiyiruppu Road	Mullaitivu/Puthukkudiyiruppu	0.00	14.40	14.40
12	NPMUC012	Vattapalai Temple Road	Mullaitivu	0.00	2.01	2.01
13	NPMUC013	Iraddaivaikal Matalan Salai Road	Mullaitivu	0.00	13.69	13.69
14	NPMUC014	Silawaththai Thachchanveli Road	Mullaitivu	0.00	1.20	1.20
15	NPMUC015	Thodiyadi Visvamadu Road	Puthukkudiyiruppu	0.00	3.22	3.22
16	NPMUC016	Oddusuddan Thaddamalai Road	Oddusuddan	0.00	4.83	4.83
17	NPMUC017	Oddusuddan Puthukkudiyiruppu Mathalan Road	Oddusuddan/Puthukkudiyiruppu	0.00	25.03	25.03
18	NPMUC018	Olumadu Pullmachchinathikulam Ampakamam Road	Oddusuddan	0.00	7.25	7.25
19	NPMUC019	Periyakulam Katkulam Road (NPC007)	Oddusuddan	0.00	2.00	2.00
20	NPMUC020	Murasumoddai-Kokkavil-Karuppaddimurippu Road	Oddusuddan	9.66	33.00	23.34
21	NPMUC021	Kanagarayankulam District Boundary Road (NPC011)	Oddusuddan	4.00	11.27	7.27
22	NPMUC022	Kokkavil Thunukkai Road	Thunukkai	0.00	20.68	20.68
23	NPMUC023	Thunukkai Alankulam Road	Thunukkai	0.00	2.81	2.81

S.No.	Road Code	Name of Road	DS Division	Length (Km)		Total Length
				From	To	
24	NPMUC024	Vannivilankulam Panankamam Road	Manthai East	0.00	16.50	16.50
25	NPMUC025	Kidaipidithakulam Kombuvaithakulam Road	Manthai East	0.00	6.03	6.03
26	NPMUC026	Mullaitivu Hospital Road	Mullaitivu	0.00	1.13	1.13
27	NPMUC027	Sinnathankadu Vadduvakal Road	Mullaitivu	0.00	2.31	2.31
28	NPMUC028	Thannimurippu Kumulamunai Road	Mullaitivu	0.00	10.06	10.06
29	NPMUC029	Thevipuram Road	Puthukkudiyiruppu	0.00	6.50	6.50
30	NPMUC030	Oddusuddan Kalikadu Road	Oddusuddan	0.00	8.86	8.86
31	NPMUC031	Poovarasankulam - Thunukkai Road NPC008	Manthai East/ Thunukai	26.00	51.50	25.50
32	NPMUC032	Thunukkai Thenniyankulam Road	Thunukai	0.00	8.05	8.05
33	NPMUC033	Kumulamunai- Akkarayan Road.(Nagapadduwan Path)	Thunukai	8.05	27.37	19.32
34	NPMUC034	Kandalveli Oddaruthakulam Road	Manthai East	0.00	2.66	2.66
35	NPMUC035	Palamodda - Moondumurippu Road NPC010	Manthai East	10.40	13.69	3.29
36	NPMUC036	Thekkanthoddam Moonrumurippu Road	Manthai East	0.00	17.71	17.71
37	NPMUC037	Ahatugaswewa Janakapura Road	Welioya	0.00	7.60	7.60
38	NPMUC038	Sampathnuwara Ethawetunuwewa Road	Welioya	0.00	3.80	3.80
39	NPMUC039	Ethawetunuwewa Gajabapura Road	Welioya	0.00	11.10	11.10
40	NPMUC040	Gajabapura Sampathnuwara Road	Welioya	0.00	5.00	5.00
41	NPMUC041	Nelumwewa Sinhapura Road	Welioya	0.00	8.20	8.20
42	NPMUC042	Nayaru Janakapura Road	Welioya	0.00	11.30	11.30
43	NPMUC043	Othiyamalai Gajabapura Road	Welioya	0.00	5.00	5.00
44	NPMUC044	Thenniyankulam Internal Road	Thunukai	0.00	6.03	6.03
45	NPMUC045	Andankulam Vadduwanveli Kokkuththoduwai Road	MULLaitivu	0.00	14.09	14.09
46	NPMUC046	Kaddadivayal Ramayankulam NPC014	Manthai East	17.00	27.12	10.12
47	NPMUC047	Alampil Beach Road	Mullaitivu	0.00	1.20	1.20
Sub Total ("C" Class)						389.95

Source: Department of Road Development, NP

Table 11.7.4 " C " Class Roads, Mannar District

S.No.	Road Code	Name of Road	DS Division	Length (Km)		Total Length (Km)
				From	To	
1	NPMNC001	Approch Road to Public Building	Mannar Town	0.00	5.74	5.74
2	NPMNC002	Esplande Road	Mannar Town	0.00	0.60	0.60
3	NPMNC003	South Bar Road	Mannar Town	0.00	2.00	2.00
4	NPMNC004	Mannar-Thalvupaddu-Tharapuram Road	Mannar Town	0.00	8.45	8.45
5	NPMNC005	Olaithodduwai Road	Mannar Town	0.00	5.00	5.00
6	NPMNC006	Thirukettheswaram Temple Road	Mannar Town	0.00	1.30	1.30
7	NPMNC007	Thoddavelly - Maluvaddi Road	Mannar Town	0.00	3.65	3.65
8	NPMNC008	Vankalai - Sirunavatkulam Road	Mannar Town / Nanattan	0.00	3.25	3.25
9	NPMNC009	Thiruketheeswaram Road	Mannar Town	0.00	4.10	4.10
10	NPMNC010	Pesalai - Vyaiyadipannai Road	Mannar Town	0.00	2.30	2.30
11	NPMNC011	Thalvupadu - Olithodduwai Road	Mannar Town	0.00	4.45	4.45
12	NPMNC012	Pallimunai Beach Road	Mannar Town	0.00	1.30	1.30
13	NPMNC013	Jubilee Road	Manthai west	0.00	8.50	8.50
14	NPMNC014	Uyilankulam - Mankulam - Nanaddan Road	Mannar/Nanattan	0.00	8.00	8.00
15	NPMNC015	Uyilankulam - Adampan Road	Mannar / Manthai West	0.00	5.65	5.65
16	NPMNC016	Uyilankulam - Alkadively Road	Mannar / Manthai West	0.00	5.85	5.85
17	NPMNC017	Puthukamam Road	Mannar Town	0.00	7.00	7.00
18	NPMNC018	Coolyshed Road	Mannar Town	0.00	0.80	0.80
19	NPMNC019	Puthukkudiyiruppu Road	Mannar Town	0.00	1.50	1.50
20	NPMNC020	Karisal Road	Mannar Town	0.00	0.80	0.80
21	NPMNC021	Kaddukarankuddiyeruppu Road	Mannar Town	0.00	1.60	1.60
22	NPMNC022	Minara Road	Mannar Town	0.00	2.00	2.00
23	NPMNC023	Erukalampidy - Amaipaddukkai Road	Mannar Town	0.00	2.42	2.42
24	NPMNC024	Swaranabimbaranaya Road	Mannar Town	0.00	0.25	0.25
25	NPMNC025	Extension of Thalvupaddu Road	Mannar Town	0.00	0.15	0.15
26	NPMNC026	Madhu - Palampity Road	Madhu	0.00	8.85	8.85
27	NPMNC027	Akkathimurippu - Veepankulam Road	Madhu	0.00	2.10	2.10
28	NPMNC028	Mahilankulam -Pallamadhu Road NPC 009	Madu / Manthai West	14.00	59.00	45.00
29	NPMNC029	Veepankulam - Periyamurrippu Road	Madu/Musali	0.00	26.50	26.50
30	NPMNC030	Neriyakulam - Thamanankulam Road	Madu/Manthai west	9.60	30.15	20.55
31	NPMNC031	Compansanthan - Pannaivedduvan Road	Madhu	0.00	3.65	3.65

S.No.	Road Code	Name of Road	DS Division	Length (Km)		Total Length (Km)
				From	To	
32	NPMNC032	Omanthai - Elamaruthankulam Road	Madhu	11.00	26.00	15.00
33	NPMNC033	Nanaddan - Periyapulavely - Potkerny Road	Nanaddan /Musali	0.00	7.25	7.25
34	NPMNC034	Murunkan - Nanaddan Road	Nanaddan	0.00	8.50	8.50
35	NPMNC035	Maruchukady - Uvaiyadikulam Road	Musali	0.00	3.65	3.65
36	NPMNC036	Peryapulathusenai - Potkerny - Bandaeavelly	Musali	0.00	2.80	2.80
37	NPMNC037	Manthai - Parappukadanthan Road	Manthai west	0.00	12.50	12.50
38	NPMNC038	Pallamadhu - Vidathaltivu Road	Manthai west	0.00	1.60	1.60
39	NPMNC039	Kovikulam - Athimooddai Road	Manthai west	0.00	6.04	6.04
40	NPMNC040	Vellankulam - Thevanpidy Road	Manthai west	0.00	1.60	1.60
41	NPMNC041	Adampan - Kandal Road	Manthai west	0.00	4.00	4.00
42	NPMNC042	Pallamadhu - Alkadively Road	Manthai west	0.00	6.50	6.50
43	NPMNC043	Kaddadivayal Ramayankulam NPC014	Manthai west	0.00	17.00	17.00
44	NPMNC044	Thalaimannar Village Road	Mannar Town	0.00	4.00	4.00
45	NPMNC045	Thoddaveli Veethy, Thoddaveli	Mannar Town	0.00	4.90	4.90
46	NPMNC046	Thiruketheeswaram-Nagathavu-Mathavachi	Mannar Town	0.00	3.20	3.20
47	NPMNC047	Seathukulam-Malikaithidal Veethy	Mannar Town	0.00	4.85	4.85
48	NPMNC048	Madhukarai Road	Nanaddan	0.00	5.00	5.00
49	NPMNC049	Vidaththalthivu Internal Circuit Road	Manthai West	0.00	3.50	3.50
50	NPMNC050	Nedunkandal ,Somapury,Karukkakulam Road	Manthai West	0.00	4.00	4.00
Sub Total ("C" Class)						

Source: Department of Road Development, NP

Table 11.7.5 " C " Class Roads, Vavuniya District

S.No	Road Code	Name of Road	DS Division	Length (Km)		Total Length (Km)
				From	To	
1	NPVAC001	Approach Road vavuniya Division	Vavuniya	0.00	6.19	6.19
2	NPVAC002	Omanthai - Elamaruthankulam Road	Vavuniya	0.00	9.00	9.00
3	NPVAC003	Poovarasankulam - Thunukkai Road NPC008	Vavuniya	0.00	11.00	11.00
4	NPVAC004	Rambaikulam - Palamoddai Road	Vavuniya	0.00	9.60	9.60
5	NPVAC005	Sinnaputhukulam Road	Vavuniya	0.00	6.92	6.92
6	NPVAC006	vairavapuliyankulam Road	Vavuniya	0.00	0.75	0.75
7	NPVAC007	Madukande - Iretperiyakulam Road	Vavuniya South	0.00	15.33	15.33
8	NPVAC008	Elamaruthankulam - Samalankulam Road	Vavuniya	0.00	7.60	7.60
9	NPVAC009	Kalnatinakulam - Asikulam Road	Vavuniya	0.00	4.16	4.16
10	NPVAC010	Mahilankulam - Pallamadhu Road NPC009	Vavuniya	0.00	14.00	14.00
11	NPVAC011	Navatkulam - Maraiyadithakulam Road	Vavuniya	0.00	9.60	9.60
12	NPVAC012	Palamoddai - Moondumurippu Road NPC010	Vavuniya	0.00	10.40	10.40
13	NPVAC013	Pandikeithakulam - Maraiyadithakulam Road	Vavuniya	0.00	3.84	3.84
14	NPVAC014	Puthoor - Palamoddai Road	Vavuniya / Vengalcheddikulam	0.00	28.00	28.00
15	NPVAC015	Mamaduwa - Maraiilupai Road	Vavuniya South/ Vavuniya	0.00	9.60	9.60
16	NPVAC016	Mamaduwa - Karunkalikulam Road	Vavuniya South	0.00	14.60	14.60
17	NPVAC017	Poovarasankulam - Cheddikulam Road	Vengalcheddikulam	0.00	12.80	12.80
18	NPVAC018	Kudiyiruppu - Poonthoddam Road	Vavuniya	0.00	2.70	2.70
19	NPVAC019	Murasumoddai-Kokkavil-Karuppaddimurippu Road	Vavuniya North	NPC002	8.00	6.00
20	NPVAC020	Kanagarayankulam District Boundary Road (NPC011)	Vavuniya North	0.00	4.00	4.00
21	NPVAC021	Nainamadu - Samalankulam Road	Vavuniya North	0.00	12.80	12.80
22	NPVAC022	Nedunkerny - Thannimurippu Road (NPC012)	Vavuniya North	0.00	2.80	2.80
23	NPVAC023	Nedunkerny - Koolankulam Road	Vavuniya North	0.00	15.60	15.60
24	NPVAC024	Koolankulam - Maraiilupaikulam Road	Vavuniya North	0.00	13.60	13.60

S.No	Road Code	Name of Road	DS Division	Length (Km)		Total Length (Km)
				From	To	
25	NPVAC025	Maniyarkulam - Pirappamadu Road	Vavuniya South	0.00	8.20	8.20
26	NPVAC026	Ulukulam - varikudiyoor Road	Vavuniya South	0.00	10.60	10.60
27	NPVAC027	Iretperiyakulam - Puthoor Road	Vavuniya South	0.00	5.90	5.90
28	NPVAC028	Chalambaikulam - Thanthirimalai Road	Vengalcheddikulam	0.00	8.00	8.00
29	NPVAC029	Cheddikulam - Thudarikulam Road	Vengalcheddikulam	0.00	10.20	10.20
30	NPVAC030	Neriyakulam - Thamanankulam Road	Vengalcheddikulam	0.00	3.20	3.20
31	NPVAC031	Piramanalankulam - Parappukadanthan Road	Vengalcheddikulam	0.00	9.60	9.60
32	NPVAC032	Mankulam-Maruthmaduwa-Mingetigama Road	Vengalcheddikulam	0.00	3.28	3.28
33	NPVAC033	Muthaliyarkulam - Anaivilunthan Road	Vengalcheddikulam	0.00	6.40	6.40
34	NPVAC034	Pandivirichchan - Andiyapuliyankulam Road	Vengalcheddikulam	0.00	9.68	9.68
35	NPVAC035	Malikai-Chemamadu Road	Vavuniya	0.00	2.10	2.10
36	NPVAC036	Poonthoddam -Santhasolai Road	Vavuniya	0.00	4.40	4.40
37	NPVAC037	Panikaneravy-Matharpanikarmahilankulam Road	Vavuniya	0.00	11.90	11.90
38	NPVAC038	Kurukaloor-Maniyakulam -Erukkalankal Road	Vavuniya	0.00	5.60	5.60
39	NPVAC039	Sooduventhapulavu to Mannar Road	Vengalcheddikulam	0.00	7.00	7.00
40	NPVAC040	Kalkunda maduwa to Thiruwegama Road	Vavuniya South	0.00	7.00	7.00
41	NPVAC041	Santhasoolai to - Mahakachchakodiya Road	Vavuniya South	0.00	5.90	5.90
42	NPVAC042	Mahakachchkodiya to 5th Mile Post at on Horawapothana Road	Vavuniya South	0.00	12.00	12.00
43	NPVAC043	From A 9 Road to PuthoorKovil Road	Vavuniya	0.00	6.00	6.00
44	NPVAC044	Kanagarayankulam-Karappukuthi Road	Vavuniya North	0.00	4.00	4.00
45	NPVAC045	Nainamadu-Karapukuthi Road	Vavuniya North	0.00	9.00	9.00
46	NPVAC046	Kulumadu Junction- to Marakkarampalai veethy	Vavuniya North	0.00	3.60	3.60
47	NPVAC047	College of Education Road	Vavuniya	0.00	2.00	2.00
48	NPVAC048	Goodshed Road to Thonikal Alady veethy	Vavuniya	0.00	2.00	2.00
49	NPVAC049	Mathavuvaithakuiam-kanthapuram-Veethy	Vavuniya	0.00	3.00	3.00
50	NPVAC050	Kanthapuram-Rajendirankuiam-Veethy	Vavuniya	0.00	3.00	3.00
Sub Total ("C" Class)						394.45

Source: Department of Road Development, NP

11.8. Information of "D" Class Roads by District, NP

11.8.1. " D " Class Roads, Jaffna District

S.No	Road Code	Name of Road	DS Division	Length (Km)		Total Length (Km)
				From	To	
1	NPJFD001	Kumarakoddam Road.	Nallur	0.00	1.04	1.04
2	NPJFD002	Arasady Pillaiyar Kovil Road.	Nallur	0.00	0.82	0.82
3	NPJFD003	Kurumpasiddy Palaly Road.	Tellippalai	0.00	0.75	0.75
4	NPJFD004	Santhanavathai Ambadavathai Road.	Tellippalai	0.00	1.21	1.21
5	NPJFD005	Santhanavathai Ambanai Road.	Tellippalai	0.00	1.70	1.70
6	NPJFD006	Kothalawalai Channel Road.	Sandilipay	0.00	0.64	0.64
7	NPJFD007	Sothyvembadi Navaly Road.	Sandilipay	0.00	1.68	1.68
8	NPJFD008	Kothukaddy Road.	Sandilipay	0.00	2.42	2.42
9	NPJFD009	Kaddudai Navaly Road.	Sandilipay	0.00	2.42	2.42
10	NPJFD010	Thenipuliyady Road.	Sandilipay	0.00	1.29	1.29
11	NPJFD011	Araly Post Office Cheddiyarmadam Road.	Chankanai	0.00	1.61	1.61
12	NPJFD012	Vediyarasan Jetty Veethy	Karainagar	0.00	0.81	0.81
13	NPJFD013	Rasiah Arthisudy Road.	Velanai	0.00	2.42	2.42
14	NPJFD014	Thambady Periyakulam Road.	Kayts	0.00	1.00	1.00
15	NPJFD015	Kayts Hospital Road	Kayts	0.00	1.20	1.20
16	NPJFD016	St. James Road.	Deflt	0.00	0.53	0.53
17	NPJFD017	Raman Villappu Road.	Deflt	0.00	2.42	2.42
18	NPJFD018	Ushan -Vidathatpallai Road	Chavakachcheri	0.00	4.20	4.20
19	NPJFD019	Kumarathipulam Road	Point-Pedro	0.00	2.58	2.58
20	NPJFD020	Karukampanai cemetery Road	Point-Pedro	0.00	0.40	0.40
21	NPJFD021	Puttalai temple upayakathirkamam Road	Point-Pedro	0.00	1.09	1.09
22	NPJFD022	Kaithady North Neervely Road	Chavakachcheri	0.00	4.14	4.14
23	NPJFD023	Urumpirai-Karanthan Road	Kopay	0.00	2.62	2.62
24	NPJFD024	Idaikadu school Road	Kopay	0.00	2.04	2.04
25	NPJFD025	Udupiddy Kombu Road	Karaveddy	0.00	1.60	1.60
26	NPJFD026	Nunavady Road	Chavakachcheri	0.00	1.60	1.60
27	NPJFD027	Navalady Mahathma Veethy	Point-Pedro	0.00	0.85	0.85
Sub Total ("D" Class)						45.08

Source: Department of Road Development, NP

11.8.2 " D " Class Roads, Kilinochchi District

S.No	Road Code	Name of Road	DS Division	Length (Km)		Total Length (Km)
				From	To	
1	NPKLD001	Oottrupullam Road	Karachchi	0.00	8.00	8.00
2	NPKLD002	Murukandy - Santhapuram Road	Karachchi	3.50	5.00	1.50
3	NPKLD003	Chellaitivu Road	Poonakary	0.00	2.25	2.25
4	NPKLD004	Sithankurichchi Road	Poonakary	0.00	4.83	4.83
5	NPKLD005	Pallikudah Fisheries Road.	Poonakary	0.00	2.81	2.81
6	NPKLD006	Nachchikuda Fisheries Road.	Poonakary	0.00	3.22	3.22
7	NPKLD007	Iyakkachchi-Pachilappalli Road	Pallai	0.00	4.00	4.00
8	NPKLD008	Elephantpass-Chundikulam Road	Pallai	0.00	4.80	4.80
9	NPKLD009	Thirunagar Road	Karachchi	0.00	4.20	4.20
10	NPKLD010	Ganeshapuram Road	Karachchi	0.00	3.70	3.70
Sub Total ("D" Class)						39.31

Source: Department of Road Development, NP

11.8.3 " D " Class Roads, Mullaitivu District

S.No	Road Code	Name of Road	DS Division	Length (Km)		Total Length (Km)
				From	To	
1	NPMUD001	Vavunikkulam Internal Road	Manthai East	0.00	6.84	6.84
2	NPMUD002	Kollavilankulam Internal Road	Manthai East	0.00	3.08	3.08
3	NPMUD003	Ellanthaimunai Karikaddumoolai Road	Mullaitivu	0.00	1.29	1.29
4	NPMUD004	Kodalikallu Metal Quarry Road	Mullaitivu	0.00	1.13	1.13
5	NPMUD005	Mankulam Metal Quarry Road	Oddusuddan	0.00	1.21	1.21
6	NPMUD006	Murukandy - Santhapuram Road	Oddusuddan	0.00	3.50	3.50
Sub Total ("D" Class)						17.05

Source: Department of Road Development, NP

11.8.4 " D " Class Roads, Mannar District

S.No	Road Code	Name of Road	DS Division	Length (Km)		Total Length (Km)
				From	To	
1	NPMND001	Light House Road, Thalaimannar pier	Mannar Town	0.00	0.70	0.70
2	NPMND002	Village Council Beach Road, Thalaimannar	Mannar Town	0.00	1.00	1.00
3	NPMND003	Village South Beach Road, Thalaimannar Village	Mannar Town	0.00	1.10	1.10
4	NPMND004	Mosque Road, Thalaimannar Village	Mannar Town	0.00	1.00	1.00
5	NPMND005	Village Council Main street, Tharapuram	Mannar Town	0.00	1.00	1.00
6	NPMND006	Vethachtshiyar Kovil Veethy, Thoddaveli	Mannar Town	0.00	0.65	0.65
7	NPMND007	Keerippilai Veethy, Tharapuram, Thoddaveli	Mannar Town	0.00	1.10	1.10
8	NPMND008	Puthukkudiyiruppu Fisherman, Street	Mannar Town	0.00	0.30	0.30
9	NPMND009	Union Lane, Pesalai	Mannar Town	0.00	0.30	0.30
10	NPMND010	Therasa Veethy, Pesalai	Mannar Town	0.00	0.35	0.35
11	NPMND011	Lourts Veethy, Peasalai	Mannar Town	0.00	0.80	0.80
12	NPMND012	Sinnakaraisal Veethy	Mannar Town	0.00	2.45	2.45
13	NPMND013	Karaisal Veethy, Pesalai	Mannar Town	0.00	0.80	0.80
14	NPMND014	Seruthoppu Veethy, Peasalai	Mannar Town	0.00	0.80	0.80
15	NPMND015	Main Street, Cemetery Road, Erukkalampitty	Mannar Town	0.00	0.65	0.65
16	NPMND016	Ousimukan Thurai Veethy, Erukkalampitty	Mannar Town	0.00	0.65	0.65
17	NPMND017	Kadaleri Veethy, Panangaddikottu, Mannar	Mannar Town	0.00	0.60	0.60
18	NPMND018	Olimoddai -100 Housing scheme Veethy , Mannar	Mannar Town	0.00	2.00	2.00
19	NPMND019	Uyiththarasankulam, Uyilankulam Water Tank Veethy	Nanaddan	0.00	4.00	4.00
20	NPMND020	Vankalai- Central Road	Nanaddan	0.00	0.75	0.75
21	NPMND021	Railway station -Sea Cost Road	Nanaddan	0.00	0.65	0.65
22	NPMND022	Clanival Road	Nanaddan	0.00	0.65	0.65
23	NPMND023	Maruthamadhu Internal Road	Musali	0.00	1.00	1.00
24	NPMND024	Kondachchi Estate Road	Musali	0.00	2.50	2.50
Sub Total ("D" Class)						25.80

Source: Department of Road Development, NP

11.8.5 " D " Class Roads, Vavuniya District

S.No	Road Code	Name of Road	DS Division	Length (Km)		Total Length (Km)
				From	To	
1	NPVAD001	Poonthoddam-Maharambaikulam-housing scheme Road	Vavuniya	0.00	3.50	3.50
2	NPVAD002	Pavatkulam Unit 4 - Poovarasankulam Cheddikulam Road	Vengalacheddikulam	0.00	3.70	3.70
3	NPVAD003	Pavatkulam Unit 2 junction from Neriyaikulam -Nellukulam Rd	Vengalacheddikulam	0.00	3.50	3.50
4	NPVAD004	Mahakongaskada to L.B Coloney acre 400 Road	Vavuniya South	0.00	3.00	3.00
5	NPVAD005	Kurisuddankulam junction - to Kulavisuddan Road	Vavuniya North	0.00	6.00	6.00
6	NPVAD006	Veerapuram 3rd Road cross street Junction from Neriyaikulam-Nellukulam Road to Periyapuliyaikulam junction	Vengalacheddikulam	0.00	3.25	3.25
7	NPVAD007	Periya Ulukkulama to Cheddikulam Bund Road	Vavuniya South	0.00	4.60	4.60
8	NPVAD008	Cheddikulam - Musalkuththi Road	Vengalacheddikulam	0.00	6.00	6.00
Sub Total ("D" Class)						33.55

Source: Department of Road Development, NP



Chapter - 12

Cooperative Development

Table 12.1. Type of Cooperative Societies by ACCD Division, NP - 2023

Types of Societies	Jaffna		Kilinochchi		Mannar		Mullaitivu		Vavuniya		Total	
	act.	defu.	act.	defu.	act.	defu.	act.	defu.	act.	defu.	act	defu.
MPCS	24		6		7		6		4		47	
TCCS												
Rural Societies	233	523	59	61	72	42	57	67	134	65	555	758
Others							4	6			4	6
Agro Industries												
Coconut & Palmyrah Products	19	1	3		4	2	8		3		37	3
Dairy					1		22	15			23	15
Animal Productions	11	5	4		2	2	6	0	10	1	33	8
Other Agricultural	8	11	5	3	1	5	6	1	13	4	33	24
Fisheries												
Fresh Water			4	2	10		6		14	1	34	3
Sea Water	100	45	26	3	29	11	31	2			186	61
Industries												
Textile	1						0	6			1	6
Carpentry							1				1	
Pottery												
Core												
Other Industries			4	6		1	2				6	7
School	7	50	7	1		6	7	4	11		32	61
Other Societies												
Hospital	3										3	
Labour	4	9			5	2	1		12	4	22	15
Housing									2		2	
Welfare	14	8	4	1	5		2	4	10		35	13
Transport	3	1	4	1					1		8	2
Youth Service	1		1			1	1		1		4	1
Self Employees	8	13	2					6			10	19
Other Types	1	110		4		20	7	5	1		9	139
Secondary Societies												
Thrift & Credit soc.Unions	1		2		1		1		1		6	
Rural Bank Union	1		1		1				1		4	
Fisheries Union	8	5	3		6	1	1				18	6
Agriculture Union	2		3	2							5	2
Other Union	8	4	3		2		3	2	4		20	6
Total	457	785	141	84	146	93	172	118	222	75	1,138	1,155

Source : Department of Cooperative Development, NP

Table 12.2. Membership of Cooperative Societies by ACCD Division, NP -2023

Types of Societies	Jaffna		Kilinochchi		Mannar		Mullaitivu		Vavuniya		Total	
	Male	Fem.	Male	Fem.	Male	Fem.	Male	Fem.	Male	Fem.	Male	Fem.
MPCS	139,624	50,108	8,746	9,063	12,283	6,473	4,764	13,542	20,385	16,912	185,802	96,098
TCCS												
Rural Societies	7,060	24,800	1,952	2,850	3,137	5,062	2,464	917	5,833	5,544	20,446	39,173
Agro Industries												
Coconut & Palmyrah Products	20,540	2,600	1,178	656	895	145	527	1,910	480	0	23,620	5,311
Dairy	5,900	4,030	0	0	0	0	623	1,099	0	0	6,523	5,129
Animal Production	3,320	3,170	1,942	1,459	844	391	1,390	1,837	2,242	1,255	9,738	8,112
Other Agricultural	2,400	310	1,175	346	10	5	200	308	797	601	4,582	1,570
Fisheries												
Fresh Water	0	0	600	40	746	10	11	443	1,067	29	2,424	522
Sea Water	24,159	3,000	3,600	175	11,440	192	1,061	3,245	0	0	40,260	6,612
Industries												
Textile	99	54	0	0	0	0	0	0	0	0	99	54
Carpentry	0	0	0	0	0	0	0	25	0	0	0	25
Core	24	96	0	0	0	0	0	0	0	0	24	96
Other Industries	2,900	162	1,650	970	0	0	37	285	0	0	4,587	1,417
School	5,112	3,065	380	190	0	0	773	592	676	1,539	6,941	5,386
Other Societies												
Hospital	424	176	0	0	0	0	0	0	0	0	424	176
Labour	582	0	0	0	240	30	0	145	469	710	1,291	885
Housing	0	0	0	0	0	0	0	0	32	170	32	170
Welfare	1,150	809	140	52	291	234	44	52	443	201	2,068	1,348
Transport	365	0	172	0	0	0	0	0	359	0	896	0
Youth Service	851	752	85	41	0	0	204	453	3,718	3,200	4,858	4,446
Other Types	1,603	165	0	0	2,035	631	2,267	1,392	18	0	5,923	2,188
Total	216,113	93,297	21,620	15,842	31,921	13,173	14,365	26,245	36,519	30,161	320,538	178,718

Source : Department of Cooperative Development, NP

Table 12.3. Cooperative Operational Centers by ACCD Division, NP – 2023

S.No	Types of Societies	Jaffna	Kilinochchi	Mannar	Mullaitivu	Vavuniya	Total
1	No.of MPCs	24	6	7	6	4	47
2	No of Branch	186	133	8	22	25	374
3	Wholesale	20	11	1	3	4	39
4	Building Materials	3	0	0	0	0	3
5	Textiles	1	0	0	0	0	1
6	Model shop	1	0	0	0	0	1
7	Co-op city	17	8	1	2	5	33
8	Mini Co-op city	62	7	3	5	15	92
9	Milk Center	0	5	0	5	0	10
10	Agri sale center	1	0	0	1	0	2
11	Fuel filling station	22	6	6	6	4	44
12	Bakery	3	2	0	0	1	6
13	Canteen	6	1	0	0	0	7
14	Hardware	3	1	0	0	0	4
15	Gram Grinding Mill	2	5	2	2	2	13
16	Printing Press	2	1	0	0	0	3
17	Rural Bank Branches	34	13	15	16	10	88
18	Juice Factory	0	1	1	0	0	2
19	Jam Factory	1	1	0	0	0	2
20	Grinding Mill(Other)	3	10	3	4	3	23
21	Milk Product	0	0	0	5	0	5
22	Agri Farm	1	1	1	0	0	3
23	Others	37	14	3	0	0	54
Total		429	226	51	77	73	856

Source : Department of Cooperative Development, NP

Table 12.4. Registration of Cooperative Societies by ACCD Divisions, NP – 2023

S.No	Types of Societies	Jaffna	Kilinochchi	Mannar	Mullaitivu	Vavuniya	Total
1	TCCS	0	1	0	0	0	1
2	Agriculture	0	0	0	0	1	1
3	Fisheries	0	1	0	0	0	1
4	School	0	3	0	0	0	3
5	Others	4	0	0	0	3	7
Total		4	5	0	0	4	13

Source : Department of Cooperative Development, NP

Table 12.5 Palm Production in Northern Province - 2023

Product	Jaffna		Kilinochchi		Mannar		Mullaitivu		Vavuniya	
	Production Value	Sales Value	Production Value	Sales Value	Production Value	Sales Value	Production Value	Sales Value	Production Value	Sales Value
Toddy (Mn)	904.50	811.25	173	157	78.10	108.70	144.19	160.25	44.43	61.21
Sprit (Mn)	19.08	0	0	0	0	0	0	0	0	0
Alcohol (Mn)	0	0	0	0	0	0	0	0	0	0
Jaggery(Mn)	79.27	41.82	12.30	16.76	0	0	1.33	1.76	0	0
Arrack (Mn)	186.86	250.55	0	0	0	113.5	0	0	0	0
Others (Mn)	0	0	64	73.72	9.80	10.50	1.34	1.93	0	0

Source : Department of Cooperative Development, NP

Table 12.6. Milk Products and Sales by ACCD Division, NP – 2023

S.No	Types of Societies	Jaffna	Kilinochchi	Mannar	Mullaitivu	Vavuniya	Total	
Milk Products								
1	No of Milk Produce Society	5	11		27	5	48	
2	No of Members	16,274	3,497		4,949	2,031	26,751	
3	Milk Purchase -Litters	1,835,482	157,844.97		580,933.24	577,168	3,151,428.21	
Milk Sales								
4	Sale of Nestle Co (Litters)		88,505.60		274,719.72	14,988	378,213.32	
5	Sale of Other institution Lks	82,632	50,285.17		103,358.11	164,450.5	400,725.78	
6	Used sub Products (Litters)	301,244	5,591		34,084.38	56,517.50	397,436.88	
Produce by Products								
7	Curd (100 Litters)	108,465	12,535	Defunctio	6,263.50	216,556	343,819.50	
8	Yocard Cubs (Litters)	4,351	30		725	31	5,137	
9	Ghee Bottles	205,934	92		4,584		210,610	
10	Ice Cream	4,235					4,235	
11	Sterlized Milk (pkts)	6,289	18,625.00				24,914	
13	Others Toffee		288.75			5,647.50		5,936.25
Milk Sale Centers								
13	Society / Institutions	36	5	Defunctio	9	2	52	
14	No of Milk Producers	1,132	922		523	2,051	4,628	
15	No of Cows	1,462	6,600		27,441	4,225	39,728	
16	Gross Profit/Loss	64,553,131.77	823,328.00		9,643,767.57	472,430.89	75,492,658.23	
17	Net Profit/ No of society	5	4		9	2	20	
18	Net Less /No of Society	-	-		-	-	-	

Source : Department of Cooperative Development, NP



Chapter - 13

Rural Development

Table 13.1 Summary of RDS and WRDS by District, NP - 2023

S.No	District	No of DS Division	No of GN Division	No of Villages	No of Registered RDSs	No of Memberrrs in RDSs	No of Registered WRDSs	No of Members in WRDS
1	Jaffna	15	435	1453	379	19653	429	24311
2	Kilinochchi	4	95	354	173	6306	163	6803
3	Mullaitivu	6	136	632	177	6320	176	7589
4	Mannar	5	153	552	252	12123	229	12865
5	Vavuniya	4	102	519	302	15483	240	15483
	Total	34	921	3,510	1,283	59,885	1,237	67,051

Table 13.2 Details of RDSs by DS Division, NP - 2023

S.No	Name of DS Division	No of GN Division	No of Villages	No of Registered RDSs	No of Members
1	Chankanai	25	80	23	970
2	Chavakachcheri	60	138	53	1,826
3	Delft	6	25	7	460
4	Jaffna	28	50	14	501
5	Karainagar	9	86	16	645
6	Karaveddy	35	187	28	2,051
7	Kayts	15	48	14	450
8	Kopay	31	111	34	3,530
10	Maruthankerney	18	41	25	3,860
11	Nallur	40	57	21	420
12	Pointpedro	35	148	22	440
13	Sandilipay	28	79	27	1,190
14	Velanai	30	77	27	960
15	Tellippalai	45	177	47	1,720
16	Uduvil	30	149	21	630
Total		435	1,453	379	19,653

Kilinochchi District

S.No	Name of DS Division	No of GN Division	No of Villages	No of Registered RDSs	No of Members
1	Kandawalai	16	103	31	1,199
2	Karachchi	42	115	77	2,130
3	Poonagary	19	92	40	2,062
4	Pachchilaipalli	18	44	25	915
Total		95	354	173	6,306

Mullaitivu District

S.No	Name of DS Division	No of GN Division	No of Villages	No of Registered RDSs	No of Members
1	Maritimepattu	46	219	56	3,219
2	Puthukkudiyiruppu	19	179	35	270
3	Oddusuddan	27	114	31	1,085
4	Thunukkai	20	35	20	766
5	Manthai East	15	68	18	400
6	Weli - Oya	9	17	17	580
Total		136	632	177	6,320

Mannar District

S.No	Name of DS Division	No of GN Division	No of Villages	No of Registered RDSs	No of Members
1	Mannar	49	173	82	4,920
2	Nanaddan	31	161	58	1,923
3	Musali	20	52	35	1,750
4	Manthai West	36	128	50	1,890
5	Madhu	17	38	27	1,640
Total		153	552	252	12,123

Vavuniya District

S.No	Name of DS Division	No of GN Division	No of Villages	No of Registered RDSs	No of Members
1	Vavuniya	42	223	168	6,300
2	Vavuniya South	20	91	28	1,585
3	Vavuniya North	20	110	49	3,023
4	Vengalacheddikulam	20	95	57	4,575
Total		102	519	302	15,483

Source : Department of Rural Development, NP

Table 13.3 Details of WRDSs by DS Division, NP - 2023

Jaffna District

S.No	Name of DS Division	No of GN Division	No of Villages	No of Registered WRDSs	No of Members	No of members obtained Micro Finance Loan
1	Chankanai	25	80	21	980	23
2	Chavakachcheri	60	138	65	2,290	30
3	Delft	6	25	6	488	6
4	Jaffna	28	50	37	1,390	20
5	Karainagar	9	86	10	415	4
6	Karaveddy	35	187	33	1,795	18
7	Kayts	15	48	17	751	7
8	Kopay	31	111	38	3,125	24
9	Maruthankerney	18	41	23	4,220	19
10	Nallur	40	57	33	994	19
11	Pointpedro	35	148	43	3,570	40
12	Sandilipay	28	79	26	1,390	15
13	Velanai	30	77	20	640	10
14	Tellippalai	45	177	35	1,573	12
15	Uduvil	30	149	22	690	14
	Total	435	1,453	429	24,311	261

Kilinochchi District

S.No	Name of DS Division	No of GN Division	No of Villages	No of Registered WRDSs	No of Members	No of members obtained Micro Finance Loan
1	Kandawalai	16	105	29	1,317	144
2	Karachchi	42	115	70	1,970	365
3	Poonagary	19	94	41	2,412	487
4	Pachchilaippalli	18	47	23	1,104	177
	Total	95	361	163	6,803	1,173

Mullaitivu District

S.No	Name of DS Division	No of GN Division	No of Villages	No of Registered WRDSs	No of Members	No of members obtained Micro Finance Loan
1	Maritime Pattu	46	219	57	3,013	334
2	Puthukkudiyiruppu	19	179	34	1,950	293
3	Oddusuddan	27	114	38	1,538	331
4	Thunukkai	20	35	20	548	403
5	Manthai East	15	65	17	440	196
6	Weli - Oya	9	17	10	100	39
	Total	136	629	176	7,589	1,596

Mannar District

S.No	Name of DS Division	No of GN Division	No of Villages	No of Registered WRDSs	No of Members	No of members obtained Micro Finance Loan
1	Mannar	49	153	71	4,595	1,700
2	Nanaddan	31	164	58	3,200	1,800
3	Musali	20	115	17	840	194
4	Manthai West	36	126	59	2,525	975
5	Madhu	17	58	24	1,705	645
	Total	153	616	229	12,865	5,314

Vavuniya District

S.No	Name of DS Division	No of GN Division	No of Villages	No of Registered WRDSs	No of Members	No of members obtained Micro Finance Loan
1	Vavuniya	42	221	119	6,300	546
2	Vavuniya South	20	91	33	1,585	256
3	Vavuniya North	20	110	43	3,023	35
4	Vengalacheddikulam	20	93	45	4,575	21
	Total	102	515	240	15,483	858

Source : Department of Rural Development, NP



Chapter - 14

Social Services

Table 14.1 Persons with Disabilities by District wise & Type of Disability in NP - 2023

#	Disability Type	Jaffna	Kilinochchi	Mannar	Mullaitivu	Vavuniya	NP
1	Visual Impairment	639	309	247	303	204	1,702
2	Speech Impairment	128	43	59	40	51	321
3	Hearing Impairment	329	86	82	117	79	693
4	Speech and Hearing Impairment	839	111	117	114	174	1,355
5	Mental Retardation	1,005	318	190	227	297	2,037
6	Mental Illness	1,968	373	152	390	364	3,247
7	Cognitive Impairment	65	75	40	15	22	217
8	Autism	31	10	14	9	6	70
9	Cerebral Palsy (CP)	216	37	52	63	46	414
10	Spinal Code Injury	81	24	27	19	11	162
11	Bed Ridden	102	58	35	50	38	283
12	Spinal Code Injury	207	63	42	77	69	458
13	Defined For Wheelchair	534	75	72	104	131	916
14	Spinal Cord Injury	439	239	135	309	186	1,308
15	Other Supportive Equipment	473	225	121	301	211	1,331
16	Both Legs are Inactive	73	59	30	59	31	252
17	Left Leg Inactive	251	127	24	94	37	533
18	Right Leg Inactive	95	74	19	50	44	282
19	Amputation of Left Leg	226	93	35	92	37	483
20	Amputation of Left Leg Below Knee	24	19	6	18	12	79
21	Amputation of Right Leg	47	23	12	23	26	131
22	Amputation of Right Leg Below Knee	161	109	64	145	85	564
23	Amputation of Both Legs	140	109	44	139	73	505
24	Both Hands Are Inactive	29	15	10	22	6	82
25	Right Hand Inactive	33	23	16	19	12	103
26	Left Hand Inactive	32	22	8	23	10	95
27	Amputation of Left Hand	40	25	12	25	7	109
28	Amputation of Left Hand Below Elbow	6	6	1	5	3	21
29	Amputation of Right Hand	4	1	1	1	-	7
30	Amputation of Right Hand Below Elbow	418	59	97	51	59	684
31	Amputation of Both Hands	261	42	103	45	87	538
32	Amputation of Both Legs And Hands	61	17	26	18	10	132
33	Polio	440	90	68	149	176	923
34	Developmental Delay	16	17	8	15	15	71
35	Muscle Dystrophy	171	19	40	25	49	304
Grand Total		9,584	2,995	2,009	3,156	2,668	20,412

Source : Department of Social Services, NP

14.2 Total Number of Persons with Disabilities by DS Division, NP - 2023

Jaffna

#	Divisions	No. of Disabled Persons
1	Delft	97
2	Island North (Kayts)	311
3	Island South, Velanai	488
4	Jaffna	636
5	Karainagar	294
6	Nallur	822
7	Thenmaradchi (Chavakachcheri)	1,377
8	Vadamaradchi East (Maruthnkerny)	434
9	Vadamaradchi North (Point Pedro)	885
10	Vadamaradchy South-West, Karaveddy	597
11	Valikamam North (Tellipallai)	676
12	Valikamam South (Uduvil)	680
13	Valikamam South-West (Sandilipay)	418
14	Valikamam West (Chankanai)	796
15	Valikamam-East (Kopay)	1,073
Sub Total		9,584

Kilinochchi

16	Kandavalai	623
17	Karachchi	1,330
18	Pachchilaipalli	435
19	Poonakary	607
Sub Total		2,995

Mannar

20	Madhu	721
21	Mannar Town	177
22	Manthai West	545
23	Musalai	220
24	Nanaddan	346
Sub Total		2,009

Vavuniya

25	Vavuniya	1,628
26	Vavuniya North	419
27	Vavuniya South	224
28	Vengalacheddikulam	397
Sub Total		2,668

Mullaitivu

29	Manthai East	306
30	Maritimepattu	818
31	Oddusuddan	625
32	Puthukudiyiruppu	943
33	Thunukkai	319
34	Welioya	145
Sub Total		3,156
Grand Total		20,412

Source : Department of Social Services, NP

Table : 14.3 Beneficiaries Under Social Services Assistance by District, NP - 2023

District	PAMA		TB		Leprosy		Cancer		Thalasimia		Casual Relief	
	Beneficiaries	Expenditure (Rs)	Beneficiaries	Expenditure (Rs)	Beneficiaries	Expenditure (Rs)	Beneficiaries	Expenditure (Rs)	Beneficiaries	Expenditure (Rs)	Beneficiaries	Expenditure (Rs)
Jaffna	15,746	62,914,900.00	73	3,965,000.00	36	2,025,000.00	1,622	94,490,000	35	1,495,000.00	4	60,000.00
Kilinochchi	5,754	23,048,950.00	17	870,000.00	8	425,000.00	335	19,260,000	9	510,000.00	27	360,000.00
Mannar	5,489	20,965,950.00	8	770,000.00	5	285,000.00	284	16,775,000.00	25	1,640,000.00	19	270,000.00
Mullaithivu	4,799	20,895,800.00	13	675,000.00	5	210,000.00	297	16,930,000.00	7	415,000.00	76	1,100,000.00
Vavuniya	3,413	13,604,900.00	139	695,000.00	8	1,185,000.00	385	20,400,000.00	24	1,150,000.00	71	990,000.00
Total	35,201	141,430,500.00	250	6,975,000.00	62	4,130,000.00	2,923	167,855,000.00	100	5,210,000.00	197	2,780,000.00

Source : Department of Social Services, NP

Table : 14.3.1 Beneficiaries under Social Services Assistance by District, Jaffna NP - 2023

District	PAMA		TB		Leprosy		Cancer		Thalasimia		Casual Relief	
	Beneficiaries	Expenditure (Rs)	Beneficiaries	Expenditure (Rs)	Beneficiaries	Expenditure (Rs)	Beneficiaries	Expenditure (Rs)	Beneficiaries	Expenditure (Rs)	Beneficiaries	Expenditure (Rs)
Chankanai	1,754	7,425,450.00	3	185,000.00	17	860,000.00	138	7,930,000.00	4	20,000.00	1	20,000.00
Chavakachchei	2,092	8,152,700.00	9	535,000.00	3	130,000.00	160	9,030,000.00	1	60,000.00	1	10,000.00
Delft	330	1,569,000.00	-	35,000.00	1	60,000.00	9	485,000.00	-	-	-	-
Kayts	623	2,495,850.00	1	5,000.00	-	-	32	1,905,000.00	-	5,000.00	-	-
Karainagar	357	1,527,500.00	2	155,000.00	-	-	31	1,680,000.00	14	650,000.00	1	20,000.00
Kopay	2,659	10,436,150.00	20	895,000.00	3	215,000.00	235	13,865,000.00	-	-	-	-
Karaveddy	1,256	4,616,000.00	4	270,000.00	3	-	107	6,555,000.00	-	-	-	-
Jaffna Town	998	3,737,250.00	6	390,000.00	1	60,000.00	144	8,005,000.00	4	190,000.00	-	-
Nallur	781	3,174,900.00	4	210,000.00	1	60,000.00	137	8,100,000.00	-	-	-	-
Maruthankerny	554	2,042,450.00	1	60,000.00	1	60,000.00	43	2,680,000.00	2	120,000.00	1	10,000.00
Point Pedro	839	3,405,350.00	4	140,000.00	2	170,000.00	91	5,170,000.00	-	-	-	-
Tellipalai	818	3,063,650.00	1	50,000.00	1	60,000.00	138	8,125,000.00	-	-	-	-
Velanai	594	2,347,050.00	3	120,000.00	-	35,000.00	50	2,895,000.00	-	-	-	-
Sandilipay	1,289	5,679,850.00	10	585,000.00	1	80,000.00	164	9,310,000.00	4	90,000.00	-	-
Uduvil	802	3,241,750.00	5	330,000.00	2	235,000.00	143	8,755,000.00	6	360,000.00	-	-
Total	15,746	62,914,900	73	3,965,000	36	2,025,000	1,622	94,490,000	35	1,495,000	4	60,000.00

Source : Department of Social Services, NP

Table : 14.3.2 Beneficiaries under Social Services Assistance by District, Kilinochchi NP - 2023

District	PAMA		TB		Leprosy		Cancer		Thalasimia		Casual Relief	
	Beneficiaries	Expenditure (Rs)	Beneficiaries	Expenditure (Rs)	Beneficiaries	Expenditure (Rs)	Beneficiaries	Expenditure (Rs)	Beneficiaries	Expenditure (Rs)	Beneficiaries	Expenditure (Rs)
Palai	613	2,335,050.00	2	40,000.00	1	60,000.00	38	2,230,000	1	40,000	2	30,000.00
Poonagari	1,016	4,493,400.00	-	60,000.00	2	65,000.00	43	2,400,000	5	245,000	-	-
Kandavalai	1,157	4,800,100.00	6	225,000.00	1	60,000.00	69	3,925,000	-	45,000	15	170,000.00
Karachi	2,968	11,420,400.00	9	545,000.00	4	240,000.00	185	10,705,000	3	180,000	10	160,000.00
Total	5,754	23,048,950.00	17	870,000.00	8	425,000.00	335	19,260,000.00	9	510,000.00	27	360,000.00

Source : Department of Social Services, NP

Table : 14.3.3 Beneficiaries under Social Services Assistance by District, Vavuniya NP - 2023

District	PAMA		TB		Leprosy		Cancer		Thalasimia		Casual Relief	
		Expenditure (Rs)	Beneficiaries	Expenditure (Rs)	Beneficiaries	Expenditure (Rs)	Beneficiaries	Expenditure (Rs)	Beneficiaries	Expenditure (Rs)	Beneficiaries	Expenditure (Rs)
Vavuniya	1,210	5,289,500.00	91	455,000.00	5	215,000.00	233	12,390,000.00	8	465,000.00	20	280,000.00
Vavuniya No	594	2,678,450.00	13	65,000.00	0	-	41	2,180,000.00	2	75,000.00	27	430,000.00
Vengalachedd	914	3,461,850.00	16	80,000.00	3	970,000.00	70	3,680,000.00	10	455,000.00	14	150,000.00
Vavuniya Sou	695	2,175,100.00	19	95,000.00	0	-	41	2,150,000.00	4	155,000.00	10	130,000.00
Total	3,413	13,604,900.00	139	695,000.00	8.00	1,185,000.00	385.00	20,400,000.00	24	#####	71	990,000.00

Source : Department of Social Services, NP

Table : 14.3.4 Beneficiaries under Social Services Assistance by District, Mannar NP - 2023

District	PAMA		TB		Leprosy		Cancer		Thalasimia		Casual Relief	
	Beneficiaries	Expenditure (Rs)	Beneficiaries	Expenditure (Rs)	Beneficiaries	Expenditure (Rs)	Beneficiaries	Expenditure (Rs)	Beneficiaries	Expenditure (Rs)	Beneficiaries	Expenditure (Rs)
Madhu	452	1,598,650.00	0	-	0	-	16	1,050,000.00	3	195,000.00	2	30,000.00
Musali	491	1,879,000.00	0	50,000.00	0	15,000.00	33	1,975,000.00	3	350,000.00	0	-
Nanaddan	932	3,869,500.00	0	75,000.00	0	-	66	3,830,000.00	4	240,000.00	1	10,000.00
Mannar Town	2458	8,967,750.00	8	465,000.00	2	80,000.00	121	7,015,000.00	5	255,000.00	2	20,000.00
Manthai Wes	1156	4,651,050.00	0	180,000.00	3	190,000.00	48	2,905,000.00	10	600,000.00	14	210,000.00
Total	5,489	20,965,950	8	770,000	5	285,000	284	16,775,000	25	1,640,000	19	270,000

Source : Department of Social Services, NP

Table : 14.3.5 Beneficiaries under Social Services Assistance by District, Mullaitivu NP - 2023

District	PAMA		TB		Leprosy		Cancer		Thalasimia		Casual Relief	
	Beneficiaries	Expenditure (Rs)	Beneficiaries	Expenditure (Rs)	Beneficiaries	Expenditure (Rs)	Beneficiaries	Expenditure (Rs)	Beneficiaries	Expenditure (Rs)	Beneficiaries	Expenditure (Rs)
Manthai East	554	2,212,450.00	0	-	0	-	16	865,000.00	2	120,000.00	10	130,000.00
Oddusuddan	916	3,949,250.00	0	60,000.00	0	-	52	3,025,000.00	0	-	20	270,000.00
Thunukkai	720	2,753,150.00	2	70,000.00	0	-	25	1,455,000.00	2	120,000.00	31	500,000.00
Puthukkudiyi	1,125	5,843,300.00	7	365,000.00	0	10,000.00	100	5,870,000.00	0	-	11	160,000.00
Maritimepatt	993	4,369,400.00	3	170,000.00	4	140,000.00	76	4,230,000.00	1	60,000.00	4	40,000.00
Welioya	491	1,768,250.00	1	10,000.00	1	60,000.00	28	1,485,000.00	2	115,000.00	0	-
Total	4,799	20,895,800	13	675,000	5	210,000	297	16,930,000	7	415,000	76	1,100,000

Source : Department of Social Services, NP

Table 14.4 Assistive Devices to Persons with Disabilities, NP - 2023

District	Tricycle	Wheel Chair	Spectacle	Earphone (Hearing Aid)	Crutches	Artificial Leg
Jaffna	14	79	322	157	3	23
Kilinochchi	3	26	24	18	8	12
Mannar	1	21	10	11	10	2
Mullaithivu	5	37	31	33	9	33
Vavuniya	6	29	6	15	10	-
Total	29	192	393	234	40	70

Source : Department of Social Service, NP

Table 14.5 Persons with Disabilities in Home, NP - 2023

District	Division	Name of Home	Approved No.	No. of Beneficiaries
Jaffna	Chavakachcheri	Naffield School for the Deaf & Blind	-	132
	Uduvil	Vazhavaham (Visually Handicapped)	-	52
Mullaithivu	Puthukkudiyiruppu	Iniya Vazlvu illam	100	56

Source : Department of Social Services, NP

**Table 14.6 Summary of Government Assistance Recipient in
Jaffna District 2019 - 2023**

#	Details	No. of Recipient				
		2019	2020	2021	2022	2023
1	Recipient of TB	114	103	101	85	73
2	Recipient of Cancer	1,305	1,364	1,443	2,701	1,622
3	Recipient of Thalesimia	17	21	21	87	35
4	Recipient of Leprosy	41	47	36	78	33
5	Public Assistant	27,972	28,564	26,301	25,035	15,746

**Table 14.7 Details of Government Assistance Recipient by Divisional Level
Jaffna District - 2023**

#	Division	Recipient of TB	Recipient of Cancer	Recipient of Thalesimia	Recipient of Leprosy	Public Assistant
1	Delft	0	9	0	1	330
2	Velanai	3	50	0		594
3	Kayts	1	32	0	0	623
4	Karainagar	2	31	14		357
5	Jaffna	6	144	4	1	998
6	Nallur	4	137	0	1	781
7	Sandilipay	10	164	4	1	1,289
8	Chankanai	3	138	4	17	1,754
9	Uduvil	5	143	6	2	802
10	Tellippalai	1	138	0	1	818
11	Kopay	20	235	0	3	2,659
12	Chavakachcheri	9	160	1	3	2,092
13	Karaveddy	4	107	0	3	1,256
14	Pointpedro	4	91	0	2	839
15	Maruthankerny	1	43	2	1	554
Total		73	1,622	35	36	15,746

**Table 14.8 Summary of Government Assistance Recipient in
Kilinochchi District 2019 - 2023**

#	Details	No. of Recipient				
		2019	2020	2021	2022	2023
1	Recipient of TB	26	31	16	17	17
2	Recipient of Cancer	296	280	285	315	335
3	Recipient of Thalesimia	7	10	9	9	9
4	Recipient of Leprosy	7	7	6	7	8
5	Public Assistant	9,881	9,078	8,361	8,105	5,754

**Table 14.9 Details of Government Assistance Recipient by
Divisional Level, Kilinochchi District - 2023**

#	Division	Recipient of TB	Recipient of Cancer	Recipient of Thalesimia	Recipient of Leprosy	Public Assistant
1	Karaichchi	9	185	3	4	2,968
2	Kandawalai	6	69	0	1	1,157
3	Poonakary	0	43	5	2	1,016
4	Pachchilaippalli	2	38	1	1	613
Total		17	335	9	8	5754

**Table 14.10 Summary of Government Assistance Recipient in
Mannar District - 2019 - 2023**

#	Details	No. of Recipient				
		2019	2020	2021	2022	2023
1	Recipient of TB	114	103	101	6	8
2	Recipient of Cancer	1,305	1,364	1,443	283	284
3	Recipient of Thalesimia	17	21	21	28	25
4	Recipient of Leprosy	41	47	36	6	5
5	Public Assistant	27,972	28,564	26,301	6,957	5,489

**Table 14.11 Details of Government Assistance Recipient by
Divisional Level in Mannar District - 2023**

#	Division	Recipient of TB	Recipient of Cancer	Recipient of Thalesimia	Recipient of Leprosy	Public Assistant
1	Mannar Town	8	121	5	2	2,458
2	Nanattan	0	66	4	0	932
3	Musali	0	33	3		491
4	Manthai West	0	48	10	3	1,156
5	Madu	0	16	3		452
Total		8	284	25	5	5,489

**Table 14.12 Summary of Government Assistance Recipient in
Mullaitivu District 2019 - 2023**

#	Details	No. of Recipient				
		2019	2020	2021	2022	2023
1	Recipient of TB	26	31	16	7	13
2	Recipient of Cancer	296	280	285	272	297
3	Recipient of Thalesimia	7	10	9	7	7
4	Recipient of Leprosy	7	7	6	5	5
5	Public Assistant	9,851	9,078	8,367	5,953	4,799

**Table: 14.13 Details of Government Assistance Recipient by
Divisional Level in Mullaitivu District - 2023**

#	Division	Recipient of TB	Recipient of Cancer	Recipient of Thalesimia	Recipient of Leprosy	Public Assistant
1	Puthukkudiyiruppu	7	100	0	0	1,125
2	Manthai East	0	16	2	0	554
3	Oddusuddan	0	52	0	0	916
4	Thunukkai	2	25	2	0	720
5	Maritimepattu	3	76	1	4	993
6	Welioya	1	28	2	1	491
	Total	13	297	7	5	4,799

**Table 14.14 Number of Government Assistance Recipients in
Vavuniya District 2019 - 2023**

#	Details	No. of Recipient				
		2019	2020	2021	2022	2023
1	Recipient of TB	5	13	18	19	12
2	Recipient of Cancer	274	327	362	357	320
3	Recipient of Thalesimia	13	21	22	20	23
4	Recipient of Leprosy	0	5	28	27	26
5	Public Assistant	8,476	8,625	8,606	6,276	3,413

**Table: 14.15 Details of Government Assistance Recipient by
Divisional Level in Vavuniya District - 2023**

No.	Division	Recipient of TB	Recipient of Cancer	Recipient of Thalesimia	Recipient of Leprosy	Public Assistant
1	Vavuniya	91	233	8	5	1,210
2	Vavuniya North	13	41	2	0	594
3	Vengalcheddikulam	16	70	10	3	914
4	Vavuniya South	19	41	4	0	695
	Total	139	385	24	8	3,413

Source : Department of Social Services, NP

Table 14.16 Assistance to Elders' Day Care Centers in NP - 2023

District	Division	Name of Home	No. of Approved	No. of Beneficiaries
Jaffna	Sandilipay	Sandilipay Centre Day Care Centre	50	51
		Navaly North Elder's Day Centre	50	50
		Savatkadu Day Centre	50	61
		Anaikkoddai Day Centre	50	54
	Kopay	Kopay north Elders Centre	30	30
	Karainagar	Karainagar Centre Day Care Centre	150	25
Mannar	Mannar Town	Shanthom Elders Home	50	22
	Nanaddan	St. Arokkiyamatha Elders Day Centre	100	100
	Nanaddan	St. Josep Day Centre	200	350
	Madhu	Valluvar Elder's Day Centre	40	64
Vavuniya	Vavuniya	Sivan Elders Home	150	93

Source : Department of Social Services, NP

**Table 14.17 Details of Elders' Home,
Deaf and Blind Schools Operating in Jaffna District and Number of Inmate - 2023**

Institution	Sector	Nos	No. of Inmate		
			Male	Female	Total
Elders' home	Government	1	96	88	184
	Private	19	214	316	530
Deaf and Blind School	Government	-	-	-	-
	Private (Semi Government)	1	53	-	53

Source : Department of Social Services, NP

Table 14.18 Details of Women Headed Families by Age, NP - 2023

#	District	Age Wise Women Headed Family										
		Under 20	21 - 25	26 - 30	31 - 35	36 - 40	41 - 45	46 - 50	51 - 55	56 - 60	> 60	Total
1	Jaffna	38	205	613	1,131	1,853	2,282	3,628	4,347	6,108	23,753	43,958
2	Kilinochchi	16	110	231	429	585	794	860	1,039	1,079	3,750	8,893
3	Mullaithivu	163	206	347	414	607	893	824	987	1234	3046	8,721
4	Mannar	1	92	102	259	265	560	563	885	891	3,033	6,651
5	Vavuniya	8	130	229	412	564	753	799	795	1,228	3,217	8,135
Total		226	743	1,522	2,645	3,874	5,282	6,674	8,053	10,540	36,799	76,358

Source : Department of Social Services, NP

Table 14.19 Details of Women Headed Families by Causes, NP - 2023

#	District	Causes Wise Women Headed Family				Total
		Widows (War)	Widows (Natural)	Abanded Women	Others	
1	Jaffna	1,355	33,186	4,099	5,318	43,958
2	Kilinochchi	1,216	4,460	2,149	1,068	8,893
3	Mullaithivu	1,544	4,293	1,833	1,051	8,721
4	Mannar	388	4,739	654	870	6,651
5	Vavuniya	765	4,682	341	2,347	8,135
Total		5,268	51,360	9,076	10,654	76,358

* Others : (Husband Disable / Husband Missing / Single Women....)

Source : Department of Social Services, NP

Table 14.20 Details of Women Headed Families by Causes, Jaffna District - 2023

#	DS Division	Causes Wise Women Headed Family				
		Widows (War)	Widows (Natural)	Abanded Women	Others	Total
1	Delft	7	213		172	392
2	Velanai	18	961	136	165	1,280
3	Kayts	37	484	9	31	561
4	Karainagar	42	739	130	185	1,096
5	Jaffna	72	3,078	893	37	4,080
6	Nallur	109	3,704	407	648	4,868
7	Sandilipay	144	2,814		1,082	4,040
8	Chankanai	79	2,767	10	55	2,911
9	Uduvil	65	3,219	290	326	3,900
10	Tellippalai	134	2,126	233	548	3,041
11	Kopay	191	3,411	351	274	4,227
12	Chavakachcheri	125	3,987	670	950	5,732
13	Karaveddy	65	3,085	462	325	3,937
14	Pointpedro	107	2,109	363	210	2,789
15	Maruthankerny	160	489	145	310	1,104
Total		1,355	33,186	4,099	5,318	43,958

* Others : (Husband Disable / Husband Missing / Single Women....)

Source : Department of Social Services, NP

Table 14.21 Details of Women Headed Families by Age, Jaffna District - 2023

S.No	D/S Division	Age Wise Women Headed Family										
		Under 20	21 - 25	26 - 30	31 - 35	36 - 40	41 - 45	46 - 50	51 - 55	56 - 60	> 60	Total
1	Delft	0	4	6	20	11	22	16	22	51	240	392
2	Velanai	8	32	33	48	52	79	88	72	198	670	1,280
3	Kayts	0	1	1	5	3	27	30	43	56	395	561
4	Karainagar	0	0	0	0	16	0	55		183	842	1,096
5	Jaffna	3	15	21	80	103	217	189	315	318	2819	4,080
6	Nallur	0	12	17	256	342	353	235	722	863	2,068	4,868
7	Sandilipay	0	15	28	39	35	275	335	612	600	2,101	4,040
8	Chankanai	0	6	5	30	18	72	84	195	168	2,333	2,911
9	Uduvil	0	0	86	0	229	0	398	0	739	2,448	3,900
10	Tellippalai	0	6	40	28	80	304	870	660	403	650	3,041
11	Kopay	8	27	215	323	348	329	354	549	615	1,459	4,227
12	Chavakachcheri	11	71	76	228	370	406	562	680	1,104	2,224	5,732
13	Karaveddy	4	13	28	54	110	140	198	279	397	2,714	3,937
14	Pointpedro	0	3	3	20	34	58	86	198	153	2,234	2,789
15	Maruthankerny	3	0	54	0	102	0	128	0	260	557	1,104
Total		37	205	613	1,131	1,853	2,282	3,628	4,347	6,108	23,754	43,958

Source : Department of Social Services, NP

Table 14.22 Details of Women Headed Families by Age, Kilinochchi District - 2023

S.No	D/S Division	Age Wise Women Headed Family										
		Under 20	21 - 25	26 - 30	31 - 35	36 - 40	41 - 45	46 - 50	51 - 55	56 - 60	> 60	Total
1	Karaichchi	7	48	116	229	300	434	491	641	660	2,101	5,027
2	Kandawalai	2	8	30	54	119	157	161	174	188	854	1,747
3	Poonakary	6	41	56	106	92	118	107	135	109	225	995
4	Pachchilaippalli	1	13	29	40	74	85	101	89	122	570	1,124
Total		16	110	231	429	585	794	860	1,039	1,079	3,750	8,893

Source : Department of Social Services, NP

* Others : (Husband Disable / Husband Missing / Single Women....)

Table 14.23 Details of Women Headed Families by Causes, Kilinochchi District - 2023

S.No	D/S Division	Causes Wise Women Headed Family				
		Widows (War)	Widows (Natural)	Abanded Women	Others	Total
1	Karaichchi	581	2,609	1,034	803	5,027
2	Kandawalai	318	875	507	47	1,747
3	Poonakary	200	437	299	59	995
4	Pachchilaippalli	117	539	309	159	1,124
Total		1,216	4,460	2,149	1,068	8,893

* Others : (Husband Disable / Husband Missing / Single Women....)

Source : Department of Social Services, NP

Table 14.24 Details of Women Headed Families by Age, Mannar District - 2023

S.No	DS Division	Age Wise Women Headed Family										Total
		Under 20	21 - 25	26 - 30	31 - 35	36 - 40	41 - 45	46 - 50	51 - 55	56 - 60	> 60	
1	Mannar Town	0	37	38	102	110	260	254	490	498	996	2,785
2	Nanattan	0	5	9	30	33	76	70	118	119	815	1,275
3	Musali	1	18	26	36	37	80	78	79	87	349	791
4	Manthai West	0	17	18	56	53	99	123	140	128	549	1,183
5	Madu	0	15	11	35	32	45	38	58	59	324	617
Total		1	92	102	259	265	560	563	885	891	3,033	6,651

Source : Department of Social Services, NP

Table 14.25 Details of Women Headed Families by Causes, Mannar District - 2023

S.No	DS Division	Causes Wise Women Headed Family				
		Widows (War)	Widows (Natural)	Abanded Women	Others	Total
1	Mannar Town	162	2,043	318	262	2,785
2	Nanaddan	43	941	76	215	1,275
3	Musali	20	588	108	75	791
4	Manthai West	104	889	26	164	1,183
5	Madhu	59	278	126	154	617
Total		388	4,739	654	870	6,651

* Others : (Husband Disable / Husband Missing / Single Women....)

Source : Department of Social Services, NP

Table 14.26 Details of Women Headed Families by Age, Mullaitivu District - 2023

S.No	D/S Division	Age Wise Women Headed Family										
		Under 20	21 - 25	26 - 30	31 - 35	36 - 40	41 - 45	46 - 50	51 - 55	56 - 60	> 60	Total
1	Maritimepattu	26	56	99	136	220	381	294	365	281	568	2,426
5	Puthukkudiyiruppu	35	58	86	111	133	191	147	149	248	1,055	2,213
2	Manthai East	16	11	48	32	49	47	96	98	148	239	784
3	Oddusuddan	52	66	67	92	127	151	121	147	232	580	1,635
4	Thunukkai	20	14	31	16	34	62	109	128	185	331	930
6	Welioya	14	1	16	27	44	61	57	100	140	273	733
Total		163	206	347	414	607	893	824	987	1,234	3,046	8,721

Source : Department of Social Services, NP

Table 14.27 Details of Women Headed Families by Causes, Mullaitivu District - 2023

S.No	D/S Division	Causes Wise Women Headed Family				
		Widows (War)	Widows (Natural)	Abanded Women	Others	Total
1	Maritimepattu	489	1,096	424	183	2,192
2	Puthukkudiyiruppu	445	1,238	627	302	2,612
3	Manthai East	356	897	466	410	2,129
4	Oddusuddan	103	315	114	77	609
5	Thunukkai	102	271	81	51	505
6	Welioya	49	476	121	28	674
Total		1,544	4,293	1,833	1,051	8,721

* Others : (Husband Disable / Husband Missing / Single Women....)

Source : Department of Social Services, NP

Table 14.28 Details of Women Headed Families by Age, Vavuniya District - 2023

S.No	D/S Division	Age Wise Women Headed Family										
		Under 20	21 - 25	26 - 30	31 - 35	36 - 40	41 - 45	46 - 50	51 - 55	56 - 60	> 60	Total
1	Vavuniya	8	69	141	258	316	447	465	431	887	1,462	4,484
2	Vavuniya North	0	8	22	39	76	66	79	66	101	321	778
3	Vengalacheddikulam	0	48	59	93	134	168	178	144	126	776	1,726
4	Vavuniya South	0	5	7	22	38	72	77	154	114	658	1,147
Total		8	130	229	412	564	753	799	795	1,228	3,217	8,135

Source : Department of Social Services, NP

Table 14.29 Details of Women Headed Families by Causes, Vavuniya District - 2023

S.No	D/S Division	Causes Wise Women Headed Family				
		Widows (War)	Widows (Natural)	Abanded Women	Others	Total
1	Vavuniya	461	2,033	151	1,839	4,484
2	Vavuniya North	171	522	73	12	778
3	Vengalacheddikulam	70	1,259	0	397	1,726
4	Vavuniya South	63	868	117	99	1,147
Total		765	4,682	341	2,347	8,135

* Others : (Husband Disable / Husband Missing / Single Women....)

Source : Department of Social Services, NP

Probation & Child Care Services

Table 14.30. Assistance to Children in Day Care Centres
by District and DS Divisions, NP - 2023

District	DS Division	Name of Day Care Centre	Approved Children (Nos)	No. of Beneficiaries
Jaffna	Kopay	Community Welfare Day Care Centre	83	64
		Social Seva day Care Centre	50	37
	Nallur	Aham Children Day Care Centre	30	10
		A head Trust Day care Centre	30	7
	Chavakachchery	Puventhan Day Care centre	70	25
		Parasakthy Day Care Centre	60	48
Kilinochchi	Karachchi	Vidiyal Arumbugal day Care Centre	40	11
		MSP Day Care Centre	30	8
		Chittukal Day Care Centre	45	10
Mullaitivu	Puthukkudiyirruppu	Sholar day Care Centre	Closed	
		Jeevajothy Day Care Centre	Closed	
		Jeenu Day Care Centre	Closed	
Vavuniya	Vavuniya Town	Busy Bees Day Care Centre	35	7
Total			473	227

Table 14.31. Single Parent & Ophan Children Details Under Dept. Monitoring
by District, NP - 2023

District	No. of Children without Father	No. of Children without Mother	No. of Children without Parents	Total
Jaffna	158	133	266	557
Kilinochchi	176	123	232	531
Mannar	62	86	142	290
Mullaitivu	80	61	199	340
Vavuniya	88	59	94	241
Total	564	462	933	1,959

Source: Department of Probation & Childcare Services, NP

Table 14.32. Reported Cases & Handled by DPCCS, NP - 2023

Details	Jaffna	Kilinochchi	Mannar	Mullaitivu	Vavuniya	NP
Sexual Abuse	69	44	24	9	16	162
Physical abuse / Domestic Violence	26	11	3	0	2	42
Mentally Abuse	3	0	0	0	0	3
Suicide	0	0	0	0	0	0
Attempted to Suicide	1	0	0	0	0	1
Neglected Child	24	7	14	6	1	52
Kidnapping	1	1	0	0	0	2
Separated	361	378	98	323	181	1341
Threatning	1	1	3	3	0	8

Table: 14.33 Other Details of Child related data handle by DPCCS, NP-2023

Details	Jaffna	Kilinochchi	Mannar	Mullaitivu	Vavuniya	Total
Dropout	0	0	0	0	0	0
Child Labour	0	0	0	0	0	0
Adoption	14	3	2	0	1	20
Number of Request for Children Home Admission	330	160	19	133	29	671
No of Children Admitted to Children Home admission	26	6	42	17	24	115
Rejoin the Family from Children Home	10	1	8	24	16	59
Supply of Bicycle for School Going Children	33	104	37	125	30	329
Issuess of Thriposha	0	0	0	0	0	0

Source: Department of Probation & Childcare Services, NP

14.34 Destitute Children in Child Development Centre by DS Division, NP - 2023

District	Division	Name of Child Development Centre	Appd.Children (Nos)	No.of Destitute
Jaffna	Pointpedro	Paramanantha Child Development Centre	35	36
	Chankanai	Valluvar Child Development Centre	35	Closed
	Chavakachchery	Salvation Army Children Home	48	22
	Nallur	Hindu Board Children Home(Girls)	120	101
		SOS Village (Both)	104	142
		Karunalayam Girls Home	100	23
		Karunalayam Boys Home	51	36
		Four Square Child development Centre	25	25
		Karunai illam	70	44
Hindu Board Children Home(Boys)	80	31		
Killinochchi	Karaichchi	Senchoolai (Girls)	120	101
		Mahadeva Swamigal (primary)	100	74
		Mahadeva Swamigal(Boys)	50	58
		Senchulai Children Home(Boys)	100	38
		Holy Family Convent Girls Home	30	33
		Mahadeva Saiva Children Home (Girls)	50	52
		Karunanilayam	100	Action taken to close
		Kanthi Nilayam Illam	20	20
		Arivucholai (Boys)	80	53
SK Arivalayam - Girls	20	47		

District	Division	Name of Child Development Centre	Appd.Children (Nos)	No.of Destitute
Mannar	Mannar Town	Sivanarul Child Development Centre(Girls)	40	40
		Sivanarul Child Development Centre(Boys)	35	57
		Annai child Development Centre	50	43
		Sebamalai Mariyannai Child Centre	50	29
		Vetijin Nampikai illam	25	12
		Anpu Sakotharar Illam	20	12
Mullaitivu	Oddusuddan	Anpu Child Development Centre	60	24
		Nallayan Child Development Centre	60	32
	Karaithuraipattu	Bharathy Child Development Centre	150	89
		Ladani Child Development Centre	30	Closed
Vavuniya	Vavuniya Town	Salvatorian Child Centre	25	19
		Hindu Anpakam Children Home	25	42
		Sri Ahilandeshwary Children Home (Boys)	50	22
		Sri Ahilandeshwary Children Home (Girls)	50	83
		Deva Anpu Children Home	100	23
		Aruppe Child Dev.Centre	30	Closed
		The Bright	25	12
Total				1475

Source: Department of Probation & Childcare Services, NP



Department of Industries
Northern Province



Chapter - 15

Industries

Table 15.1 Summary of Small, Medium and Large Industries, NP - 2023

No	District	Type and No. of Industries					
		Small Industries	Persons Engaged	Medium & Large Industries	Persons Engaged	Small, Medium & Large	Persons Engaged (NP)
1	Jaffna	4,837	9,993	76	898	4,913	10,891
2	Kilinochchi	1,387	2,403	17	3,766	1,404	6,169
3	Mullaitivu	813	1,384	35	3,520	848	4,904
4	Vavuniya	615	751	11	4,153	626	4,904
5	Mannar	446	2,098	102	1,484	548	3,582
	Total	8,098	16,629	241	13,821	8,339	30,450

Source : Department of Industries, NP

Table 15.1.1 Details of Industries and Persons Engaged by Divisions

Jaffna District

Division	Small Industries (Persons engaged less than 10)		Medium & Large Industries (Persons engaged 10 and more)	
	No. of Industries	Persons engaged	No. of Industries	Persons engaged
Delft	-	-	-	-
Velanai	309	520	8	72
Kayts	271	475	-	-
Karainagar	123	247	-	-
Jaffna	437	352	3	11
Nallur	432	1,566	25	323
Sandilipay	292	684	2	95
Chankanai	665	1,379	-	-
Uduvil	396	585	7	144
Tellippalai	379	1,699	5	70
Kopay	640	490	18	108
Chavakachcheri	411	1,392	-	-
Karaveddy	128	248	8	75
Point pedro	354	356	-	-
Maruthankerny	-	-	-	-
Total	4,837	9,993	76	898

Source : Department of Industries, NP

Table 15.1.2 Details of Industries and Persons Engaged by Divisions

Kilinochchi District

Division	Small Industries (Persons engaged less than 10)		Medium & Large Industries (Persons engaged 10 and more)	
	No. of Industries	Persons engaged	No. of Industries	Persons engaged
Karachchi	693	1,499	10	3,389
Kandawalai	319	365	1	257
Pachchilaippalli	128	160	6	120
Poonagary	247	379	-	-
Total	1,387	2,403	17	3,766

Source : Department of Industries, NP

Table 15.1.3 Details of Industries and Persons Engaged by Divisions

Mullaitivu District

Division	Small Industries (Persons engaged less than 10)		Medium & Large Industries (Persons engaged 10 and more)	
	No. of Industries	Persons engaged	No. of Industries	Persons engaged
Maritimpattu	277	405	5	60
Puthukkudiyirupu	274	619	27	3,395
Thunukkai	98	104	-	-
Oddusuddan	46	105	3	65
Manthai East	103	130	-	-
Welioya	15	21	-	-
Total	813	1,384	35	3,520

Source : Department of Industries, NP

Table 15.1.4 Details of Industries and Persons Engaged by Divisions

Vavuniya District

Division	Small Industries (Persons engaged less than 10)		Medium & Large Industries (Persons engaged 10 and more)	
	No. of Industries	Persons engaged	No. of Industries	Persons engaged
Vavuniya Town	241	341	11	4,153
Vavuniya South	110	133	-	-
Vavuniya North	81	76	-	-
Cheddikulam	183	201	-	-
Total	615	751	11	4,153

Source : Department of Industries, NP

Table 15.1.5 Details of Industries and Persons Engaged by Divisions

Mannar District

Division	Small Industries (Persons engaged less than 10)		Medium & Large Industries (Persons engaged 10 and more)	
	No. of Industries	Persons engaged	No. of Industries	Persons engaged
Mannar Town	208	746	88	974
Nanattan	146	564	6	314
Manthai West	76	632	2	60
Musali	12	138	3	68
Madhu	4	18	3	68
Total	446	2,098	102	1,484

Source : Department of Industries, NP

Table 15.2 Type of Industries and Persons Employed in District Wise - 2023

Table 15.2.1 Type of Industries and Persons Employed in Jaffna District

Type of Industry	Small Industries (Persons engaged less than 10)		Medium & Large Industries (Persons engaged 10 and more)	
	No of Industries	Persons engaged	No of Industries	Persons engaged
Other mining and quarrying	11	29	15	48
Manufacture of food products and beverages	953	2,405	24	435
Manufacture of tobacc products	7	39	-	-
Manufacture of textiles and yarn	613	1,384	2	46
Manufacture of textiles apparel				
Manufacture of leather products	57	121	3	15
Manufacture of wood and products of wood and cork, furniture & other products	734	1,486	3	22
Manufacture of pulp and paper based products	67	295	8	82
Manufacture of refined petroleum products	2	100	2	28
Manufacture of basic chemical & chemical products	51	92	-	-
Manufacture of rubber and plastic products	3	8	1	17
Manufacture of non-metalic mineral products	32	11	-	-
Manufacture of basic metal	82	298	11	133
Manufacture of fabricated metal products	12	33	-	-
Not specified	2,213	3,692	7	72
Total	4,837	9,993	76	898

Source : Department of Industries, NP

Table 15.2.2 Type of Industries and Persons Employed in Kilinochchi District

Type of Industry	Small Industries (Persons engaged less than 10)		Medium & Large Industries (Persons engaged 10 and more)	
	No. of Industries	Persons engaged	No. of Industries	Persons engaged
Other mining and quarrying	-	-	-	-
Manufacture of food products and beverages	422	655	-	-
Manufacture of tobacc products	-	-	-	-
Manufacture of textiles and yarn Manufacture of textiles apparel	220	468	7	3,204
Manufacture of leather products	88	108	-	-
Manufacture of wood and products of wood and cork, furniture & other products	112	196	-	-
Manufacture of pulp and paper based products	68	78	-	-
Publishing,printing and reproduction of recorded media	127	164	-	-
Manufacture of refined petroleum products	-	-	-	-
Manufacture of basic chemical & chemical products	24	86	-	-
Manufacture of rubber and plastic products	-	-	3	130
Manufacture of non-metalic mineral products	-	-	-	-
Manufacture of basic metal	-	-	-	-
Manufacture of fabricated metal products	-	-	-	-
Manufacture of furniture & other products	326	648	7	432
Total	1,387	2,403	17	3,766

Source : Department of Industries, NP

Table 15.2.3 Type of Industries and Persons Employed in Mullaitivu District

Type of Industry	Small Industries (Persons engaged less than 10)		Medium & Large Industries (Persons engaged 10 and more)	
	No. of Industries	Persons engaged	No. of Industries	Persons engaged
Other Mining and quarrying	18	46	-	-
Manufacture of Food products and Beverages	243	422	15	230
Manufacture of Tobacco products	-	-	-	-
Manufacture of Textiles and Yarn	208	346	5	3,086
Manufacture of textiles apparel	96	148	3	30
Manufacture of leather products	74	94	-	-
Manufacture of wood and products of wood and cork	68	54	-	-
Manufacture of pulp and paper based products	24	32	-	-
Publishing, printing and reproduction of recorded media	13	24	-	-
Manufacture of refined petroleum products	-	-	-	-
Manufacture of basic chemical & chemical products	18	54	-	-
Manufacture of rubber and plastic products	12	18	-	-
Manufacture of non-metallic mineral products	10	24	-	-
Manufacture of basic method	-	-	-	-
Manufacture of fabricated metal products	-	-	-	-
Manufacture of furniture & other products	10	62	7	56
Not specified	19	60	5	118
Total	813	1,384	35	3,520

Source : Department of Industries, NP

Table 15.2.4 Type of Industries and Persons Employed in Vavuniya District

Type of Industry	Small Industries (Persons engaged less than 10)		Medium & Large Industries (Persons engaged 10 and more)	
	No. of Industries	Persons engaged	No. of Industries	Persons engaged
Other mining and quarrying	-	-	-	-
Manufacture of food products and beverages	111	180	-	-
Manufacture of tobacco products	-	-	-	-
Manufacture of textiles and yarn	6	18	11	4,153
Manufacture of textiles apparel	3	3	-	-
Manufacture of leather products	12	25	-	-
Manufacture of wood and products of wood and cork	20	30	-	-
Manufacture of pulp and paper based products	4	4	-	-
Publishing, printing and reproduction of recorded media	-	-	-	-
Manufacture of refined petroleum products	-	-	-	-
Manufacture of basic chemical & chemical products	-	-	-	-
Manufacture of rubber and plastic products	-	-	-	-
Manufacture of non-metallic mineral products	-	-	-	-
Manufacture of basic metal	-	-	-	-
Manufacture of fabricated metal products	-	-	-	-
Manufacture of furniture & other products	7	32	-	-
Not specified	452	459	-	-
Total	615	751	11	4,153

Source : Department of Industries, NP

Table 15.2.5 Type of Industries and Persons Employed in Mannar District

Type of Industry	Small Industries (Persons engaged less than 10)		Medium & Large Industries (Persons engaged 10 and more)	
	No. of Industries	Persons engaged	No. of Industries	Persons engaged
Other mining and quarrying	4	12	0	0
Manufacture of food products and beverages	234	746	36	624
Manufacture of Tobacco products	0	0	0	0
Manufacture of textiles and yarn	24	158	0	0
Manufacture of textiles apparel	28	124	0	0
Manufacture of leather products	10	38	0	0
Manufacture of wood and products of wood and cork	20	112	0	0
Manufacture of pulp and paper based products	8	74	0	0
Publishing, printing and reproduction of recorded media	6	46	0	0
Manufacture of refined petroleum products	4	32	0	0
Manufacture of basic chemical & chemical products	6	48	0	0
Manufacture of rubber and plastic products	0	0	0	0
Manufacture of non-metallic mineral products	0	0	0	0
Manufacture of basic metal	32	186	0	0
Manufacture of fabricated metal products	0	0	0	0
Manufacture of furniture & other products	44	368	48	785
Not specified	26	154	18	75
Total	446	2,098	102	1,484

Source : Department of Industries, NP

Table 15.3 Manufacturing Industries by D.S Division and Nature of Industry, Jaffna District - 2023

DS Division	Nature of Industry																			
	Mining and Quarrying	Food, Beverages and Tobacco	Textile, Wearing, Apparel and Leather	Wood, Wood production and Furniture	Paper products and Printing	Leather Based	Cement Based	Beauty Culture	Handicraft	Light Engineering	Chemicals, Petroleum Rubber and Plastic	Non Metallic Mineral Products	Basic metal industries, Metal products, Machinery and Equipments	Coir Based	Palmyrah Based	Rubber and Plastic Based	Services	Pottery	Agro Based (Mushroom)	Total
Delft	-	-	-	-	-	-	-	-	-	-	-	-	-	-	-	-	-	-	-	-
Velanai	-	43	57	35	2	-	11	6	2	-	-	-	15	-	40	-	97	9	-	317
Kayts	-	25	64	10	-	-	6	2	10	4	-	-	2	8	97	-	43	-	-	271
Karainagar	-	28	12	14	-	2	4	1	3	3	5	-	-	1	2	-	48	-	2	125
Jaffna	-	70	59	47	28	5	60	22	21	-	6	-	25	23	5	-	66	-	1	438
Nallur	-	195	68	37	6	6	21	23	19	-	1	1	22	3	9	1	31	9	5	457
Sandilipay	-	122	34	19	5	3	-	37	2	-	12	-	-	-	-	-	60	-	-	294
Chankanai	-	68	111	178	7	4	10	19	14	4	23	5	23	5	68	1	110	2	13	665
Uduvil	5	57	54	54	3	3	2	22	12	22	3	-	1	6	25	-	132	1	1	403
Tellippalai	-	45	25	60	5	14	42	15	25	32	-	-	9	5	40	-	65	-	2	384
Kopay	15	200	10	75	5	5	15	50	20	1	25	-	80	-	3	-	150	2	2	658
Chavakachcheri	2	75	68	75	1	4	12	17	15	11	1	-	-	15	32	1	70	10	2	411
Karaveddy	3	28	25	31	2	10	11	-	5	6	1	2	1	1	1	-	2	-	7	136
Point Pedro	1	158	4	68	-	5	-	28	70	-	-	-	2	-	5	1	9	-	3	354
Maruthankerny	-	-	-	-	-	-	-	-	-	-	-	-	-	-	-	-	-	-	-	-
Total	26	1,114	591	703	64	61	194	242	218	83	77	8	180	67	327	4	883	33	38	4,913

Source : Department of Industries, NP

Table 15.4 Manufacturing Industries by D.S Division and Nature of Industry, Kilinochchi District - 2023

D.S.Division	Nature of Industry																			
	Mining and Quarrying	Food, Beverages and Tobacco	Textile, Wearing, Apparel and Leather	Wood, Wood production and Furniture	Paper products and Printing	Leather Based	Cement Based	Beauty Culture	Handicraft	Light Engineering	Chemicals, Petroleum Rubber and Plastic	Non Metallic Mineral Products	Basic metal industries, Metal products, machinery and equipments	Coir Based	Palmyrah Based	Rubber and Plastic Based	Services	Pottery	Agro Based (Mushroom)	Total
Karachchi	0	326	149	46	19	10	80	22	20	0	-	-	11	4	45	2	53	10	4	801
Kandawalai	0	39	78	14	7	5	7	19	23	0	0	0	5	3	17	0	12	8	0	237
Pachchilaippalla	0	4	26	15	4	1		11	25	0	0	0	0	15	14	0	0	0	1	116
Poonagary	0	65	30	10	0	1	0	15	65	0	-	-	1	9	50	-		2	2	250
Total	0	434	283	85	30	17	87	67	133	0	0	0	17	31	126	2	65	20	7	1,404

Source : Department of Industries, NP

Table 15.5 Manufacturing Industries by D.S Division and Nature of Industry, Mullaitivu District - 2023

D.S.Division	Nature of Industry																			
	Mining and Quarrying	Food, Beverages and Tobacco	Textile, Wearing, Apparel and Leather	Wood, Wood production and Furniture	Paper products and Printing	Leather Based	Cement Based	Beauty Culture	Handicraft	Light Engineering	Chemicals, Petroleum Rubber and Plastic	Non Metallic Mineral Products	Basic metal industries, Metal products, machinery and equipments	Coir Based	Palmyrah Based	Rubber and Plastic Based	Services	Pottery	Agro Based (Mushroom)	Total
Maritimepattu	2	14	58	13	4	19	9	64	17	1	-	1	-	9	30	1	38	2	-	282
Oddusuddan	3	4	2	8	3	2	5	4	5	-	-	-	-	2	3	-	8	-	-	49
Puthukkudiyiruppu	-	110	77	14	3	26	4	9	10	2	3	-	1	8	30	-	4	-	-	301
Thunukkai	-	32	12	13	-	-	-	-	2	-	-	-	-	-	2	4	32	1	-	98
Manthi East	-	26	22	4	2	2	3	3	14	-	-	-	-	1	12	-	9	4	1	103
Welioya	2	5	-	2	-	6	-	-	-	-	-	-	-	-	-	-	-	-	-	15
Total	7	191	171	54	12	55	21	80	48	3	3	1	1	20	77	5	91	7	1	848

Source : Department of Industries, NP

Table 15.6 Manufacturing Industries by DS Division and Nature of Industry, Mannar District - 2023

S.No.	DS Division	Nature of Industry																			
		Mining and Quarrying	Food, Beverages and Tobacco	Textile, Wearing, Apparel and Leather	Wood, Wood production and Furniture	Paper products and Printing	Leather Based	Cement Based	Beauty Culture	Handicraft	Light Engineering	Chemicals, Petroleum Rubber and Plastic	Non Metallic Mineral Products	Basic metal industries, Metal products,	Coir Based	Palmyrah Based	Rubber and Plastic Based	Services	Pottery	Agro Based (Mushroom)	Total
1	Mannar	-	66	28	5	-	4	2	10	25	-	2	-	-	-	86	-	66	-	2	296
2	Manthai West	-	48	26	4	2	2	3	6	16	2	2	-	-	1	30	-	8	1	1	152
3	Nanattan	-	5	10	5	1	1	4	3	2	1	2	-	8	-	28	1	4	2	1	78
4	Musali	-	6	1	2	-	-	-	-	-	-	-	-	-	-	4	-	2	-	-	15
5	Madhu	-	2	-	1	-	-	1	-	1	1	-	-	-	-	-	-	1	-	-	7
	Total	0	127	65	17	3	7	10	19	44	4	6	0	8	1	148	1	81	3	4	548

Source : Department of Industries, NP

**Table 15.7 Registered Commercial Places by DS Division
Jaffna District - 2023**

DS Division	Retail shops	Restaurant and canteen	Textile and footwear	Meat, fish and vegetable	Dispensary and Pharmacy	Electrical	Whole Sales	Rice Mills	Grinding Mills	Laundry	Saloons	Fancy shops	Small Industries	Printing Shops	Recording and CD Sales centers	private Tution centers	Liquor shops	Spare parts of motor vehicles	Jewellery	Leather work shops	Cinema Theatres	Garland Shops	Beauty parlors	Computer Centers	Telecommunications and Browsing Centers	Telephone Repir Shops	Telephone Shops	Cycle Repair Shops	Motor Bike Repair shops	Light Vehicle Repair Shops	Heavy Vehicle Repair Shops	Others	Total		
Delft	-	-	-	-	-	-	-	-	-	-	-	-	-	-	-	-	-	-	-	-	-	-	-	-	-	-	-	-	-	-	-	-	-	-	
Velanai	55	23	18	4	1	-	-	-	2	1	4	3	5	1	-	-	1	-	-	-	-	-	3	-	-	1	1	-	2	-	-	-	13	138	
Kayts	48	6	9	3	1	-	-	-	2	-	3	2	3	1	-	-	-	-	-	-	-	-	3	-	-	1	1	-	1	-	-	-	14	98	
Karainagar	18	3	6	2	2	3	-	-	2	-	-	-	32	-	-	-	-	-	-	-	-	-	-	-	-	1	-	-	-	-	-	-	82	151	
Jaffna	50	25	85	6	27	153	20	1	7	3	8	46	6	15	5	8	10	52	99	2	3	4	14	40	7	15	47	15	33	3	3	9	821		
Nallur	470	27	90	75	47	22	42	3	12	8	43	42	432	27	8	23	9	17	64	8	-	-	93	12	8	18	27	32	27	6	3	127	1,822		
Sandilipay	290	69	34	6	13	19	-	21	24	4	24	27	16	15	11	24	-	-	-	3		3	21	7	1	11	7	24	20	9	1	869	1,573		
Chankanai	234	17	111	19	15	15	12	9	38	18	26	40	38	13	15	18	2	11	10	4	-	5	19	16	10	12	5	10	54	25	6	135	962		
Uduvil	191	50	40	6	16	13	15	15	33	7	27	30	48	13	6	17	3	10	8	3	1	2	22	4	5	7	6	28	25	8	7	68	734		
Tellipalai	224	8	12	4	11	4	6	3	31	6	22	20	51	5	9	3	-	2	2	2	-	-	5	2	-	3	2	-	3	4	4	35	483		
Kopay	348	59	47	35	27	28	11	3	54	12	61	32	43	11	8	29	6	17	3	8	1	2	11	3	2	12	3	35	25	48	5	593	1,582		
Chavakachcheri	385	25	63	9	17	26	24	28	50	11	45	40	21	10	16	23	3	6	31	2	-	-	17	8	4	-	23	33	26	8	3	706	1,663		
Karaveddy	165	191	78	8	8	29	-	6	9	15	39	10	-	2	-	2	2	2	14	16	-	-	12	2	2	2	6	1	9	14	-	-	176	820	
Point Pedro	173	3	29	10	12	5	1	-	28	15	32	27	263	3	6	20	4	-	26	-	3	-	6	-	3	3	6	20	5	-	-	-	-	703	
Maruthankerny	-	-	-	-	-	-	-	-	-	-	-	-	-	-	-	-	-	-	-	-	-	-	-	-	-	-	-	-	-	-	-	-	-	-	-
Total	2,651	506	622	187	197	317	131	89	292	100	334	319	958	116	84	167	40	117	257	48	8	16	226	94	42	86	134	198	230	125	32	2,827	11,550		

Source : Department of Industries, NP

**Table 15.8 Registered Commercial Places by DS Division
Kilinochchi District - 2023**

DS Division	Retail shops	Restaurant and canteen	Textile and footwear	Meat, fish and vegetable	Dispensary and Pharmacy	Electrical	Whole Sales	Rice Mills	Grinding Mills	Laundry	Saloons	Fancy shops	Small Industries	Printing Shops	Recording and CD Sales centers	private Tuition centers	Liquor shops	Spare parts of motor vehicles	Jewellery	Leather work shops	Cinema Theatres	Garland Shops	Beauty parlors	Computer Centers	Telecommunications and Browsing Centers	Telephone Repir Shops	Telephone Shops	Cycle Repair Shops	Motor Bike Repair shops	Light Vehicle Repair Shops	Heavy Vehicle Repair Shops	Others	Total
Karachchi	74	20	24	-	27	43	25	8	15	-	-	22	100	8	1	10	-	13	13	1	-	-	5	-	-	4	4	-	6	-	-	348	771
Kandawalai	98	14	33	30	6	14	7	13	22	4	20	35	34	5	20	15	1	8	5	8	-	-	19	3	-	20	14	18	14	6	3	3	492
Pachchilaippalli	64	5	4	4	2	3	-	-	12	3	4	5	50	2	-	2	1	-	1	1	-	-	7	-	4	-	2	5	3	-	-	-	184
Poonagary	4	2	2	-	-	-	-	2	2	-	-	-	-	-	-	-	-	-	-	-	-	-	-	-	-	-	-	-	-	-	-	3	15
Total	240	41	63	34	35	60	32	23	51	7	24	62	184	15	21	27	2	21	19	10	-	-	31	3	4	24	20	23	23	6	3	354	1,462

Source : Department of Industries, NP

**Table 15.9 Registered Commercial Places by DS Division,
Mullaitivu District - 2023**

DS Division	Retail Shops	Restaurant and Canteen	Textile and Footwear	Meat, Fish and Vegetable	Dispensary and Pharmacy	Electrical	Whole Sales	Rice Mills	Grinding Mills	Laundry	Saloons	Fancy Shops	Small Industries	Printing Shops	Recording and CD Sales centers	Private Tuition Centers	Liquor Shops	Spare parts of Motor Vehicles	Jewellery	Leather work shops	Cinema Theatres	Garland Shops	Beauty Parlors	Computer Centers	Telecommunications and Browsing Centers	Telephone Repair Shops	Telephone Shops	Cycle Repair Shops	Motor Bike Repair Shops	Light Vehicle Repair Shops	Heavy Vehicle Repair Shops	Others	Total
Maritimepattu	212	53	58	86	6	20	1	24	16	8	21	19	25	4	12	9	15	5	20	3	-	-	6	3	-	2	8	12	17	4	1	57	727
Oddusuddan	5	5	-	-	-	1	-	-	1	-	1	7	-	2	-	-	-	-	-	-	-	-	-	-	-	-	-	-	1	-	-	19	42
Puthukkudiyiruppu	300	32	49	23	19	17	6	20	16	15	17	20	39	7	17	17	5	10	13	13	1	1	21	4	5	6	9	10	15	5	3	123	858
Thunukkai	4	-	-	3	-	-	-	-	1	-	-	-	6	2	-	-	-	-	-	-	-	-	-	-	-	-	-	-	-	-	-	21	37
Manthai East	16	3	1	1	0	0	0	0	3	-	-	2	4	-	-	-	-	-	-	1	-	-	1	-	-	-	-	1	1	-	-	14	48
Weliyoya	3	-	-	-	-	-	-	-	-	-	2	1	-	-	-	-	-	-	-	-	-	-	-	-	-	-	1	1	-	-	-	-	8
Total	540	93	108	113	25	38	7	44	37	23	41	49	74	15	29	26	20	15	33	17	1	1	28	7	5	8	17	24	35	9	4	234	1,720

Source : Department of Industries, NP

Table 15.10 Registered Commercial Places by DS Division, Vavuniya District 2023

D.S.Division	Retail Shop	Restaurant and canteen	Textile and footwear	Meat, fish and Vegetable	Dispensary and Pharmacy	Electrical items	Wood and iron furniture	Grocery goods	Building material and paints	Liquor shops	Jewellery	Books and stationary	Spare parts of motor vehicles	Others	Total
Vavuniya Town	143	6	12	4	6	6	6	42	4	2	5	6	4	6	252
Cheddikulam	48	2	1	1	1	-	1	38	1	1	-	1	1	14	110
Vavuniya North	42	1	10	-	2	-	4	12	-	1	-	-	1	8	81
Vavuniya South	76	2	8	2	1	-	3	48	3	2	2	2	2	32	183
Total	309	11	31	7	10	6	14	140	8	6	7	9	8	60	626

Source : Department of Industries, NP



Chapter - 16
Utilities

16.1 Ceylon Petroleum Cooperation

CEYPETCO RETAILS SALES BY CEYLON PETROLEUM CORPORATION IN NORTHERN PROVINCIAL - 2023

District	Lanka Petrol 92 (Lit.)	Lanka Petrol 95 (Lit.)	Lanka Auto Diesel (Lit.)	Lanka Super Diesel (Lit.)	Lanka Kerosene (Lit.)
Jaffna	36,274,710	310,200	28,808,890	455,400	10,131,000
Kilinochchi	8,597,035	79,200	10,715,712	270,600	2,514,600
Mannar	6,144,600	33,000	8,019,000	138,600	6,025,800
Mullaitivu	7,715,400	-	8,613,000	33,000	3,504,600
Vavuniya	10,480,800	26,400	14,500,200	264,000	1,531,200
TOTAL	69,212,545	448,800	70,656,802	1,161,600	23,707,200

Source : *Ceylon Petroleum Corporation.*

CEYPETCO CONSUMER SALES BY CEYLON PETROLEUM CORPORATION IN NORTHERN PROVINCIAL - 2023

District	Lanka Petrol 92 (Lit.)	Lanka Petrol 95 (Lit.)	Lanka Auto Diesel (Lit.)	Lanka Super Diesel (Lit.)	Lanka Kerosene (Lit.)
Jaffna	297,000	13,200	7,936,500	-	23,100
Kilinochchi	75,900	6,600	2,478,300	6,600	13,200
Mannar	59,400	-	1,399,200	-	-
Mullaitivu	33,000	13,200	1,009,800		
Vavuniya	29,700	33,000	2,534,400	6,600	3,300
TOTAL	495,000	66,000	15,358,200	13,200	39,600

Source : *Ceylon Petroleum Corporation.*

16.2 Postal

Table 16.2.1 Post Offices & Sub Post Offices, NP - 2023

S.No	District	Post Office		Sub Post Office			
		Function	Not function	Function	Not function	Name of not functioning SPO	No of Agency Post Offices
1	Jaffna	31	Nil	140	2	Myliddy,Urani Coast	4
2	Kilinochchi	5	Nil	36	Nil	Nil	Nil
3	Mannar	8	Nil	36	Nil	Nil	Nil
4	Mullaitivu	5	Nil	17	Nil	Nil	Nil
5	Vavuniya	4	Nil	34	1	Maradamadhuwa	1
	Total	53	Nil	263	3	3	5

Source: Deputy Post Master General, Northern Province

Table 16.2.2 Details of Post offices, Jaffna District - 2023

S.No	Name of Post Office	S.No	Sub Post Office
1	Alaveddi	1	Alaveddi North
		2	Ganeswaram
		3	Sandilipay
2	Atchuvvely	1	Atchuvvely Industrial Estate
		2	Avarangal
		3	Idaikadu
		4	Puttur
		5	Valalai
		6	Vatharawaththai
3	Chavakachcheri	1	Madduvil South
		2	Meesalai
		3	Sangathanai
		4	Sarasalai
		5	Thanankilappu
4	Chulipuram	1	Chulipuram East
		2	Moolai
		3	Pannagam
		4	Raththalady
		5	Tholpuram
5	Chunnakam	1	Erlalai
		2	Erlalai South
		3	Inuvil
		4	Kandarodai
		5	Kupilan
		6	Mallakam
		7	Punnalaikadduvan
		8	Punnalaikadduvan North
		9	Uduvil
		10	Urelu
6	Delft	1	Delft East
		2	Delft West
7	Jaffna	1	Allaipiddy
		2	Anaipanthi
		3	Ariyalai
		4	Athiyadi
		5	Columbuturai
		6	Eachchamodai
		7	Gurunagar
		8	Hospital Road
		9	Jaffna Bazaar
		10	Jaffna University
		11	Mandaitivu
		12	Moor Street
		13	Nachchimarkovilady
		14	Nallur
		15	Nallur Temple
		16	Navanthurai
		17	Neeraviady
		18	Passaiyoor
		19	Pidarikovilady
		20	Thirunelvely Junction
		21	Thirunelvely
		22	Jaffna Courts

S.No	Name of Post Office	S.No	Sub Post Office
8	Kaithady	1	Kaithady North
		2	Thachchanthoppu
	Kankesanthurai	1	Keerimalai
		2	Myliddy
		3	Thaiyiddy
		4	Urany Coast
10	Karainagar	1	Kalapoomi
		2	Karainagar Jetty
		3	Kovalam
		4	Valanthalai
		5	Viyavil
11	Karaveddy	1	Kapputhu
		2	Karanavai
		3	Karanavai South
		4	Karaveddi East
		5	Mandan
		6	Navindil
		7	Thunnalai
		8	Vathiry
12	Kayts	1	Eluvaitivu
		2	Karampan East
		3	Karampan South
		4	Naranthanai
		5	Naranthanai South
		6	Puliyankoodal
		7	Suruvil
13	Kodikamam	1	Kachchai
		2	Manthuvil
		3	Mirusuvil
		4	Varany
		5	Vidatalpallai
14	Kokuvil	1	Kokuvil West
		2	Kondavil
		3	Kondavil West
		4	Thavady
15	Kopay	1	Achchelu
		2	Kopay North
		3	Neervely
		4	Siruppiddy
16	Manipay	1	Kaddudai
		2	Navaly
		3	Puthumadam
		4	Sanguveli
		5	Suthumalai
		6	AnaiKoddai
17	Pandateruppu	1	Ilavalai
		2	Mareesankoodal
		3	Mathagal
		4	Mathagal West
		5	Panippulam
		6	Sillalai
		7	Vilan
		8	Piranpattu

Source: Deputy Post Master General, Northern Province

**Cont... Table 16.2.2 Details of Post Offices
Jaffna District - 2023**

S.No	Name of Post Office		Sub Post Office	S.No	Name of Post Office	Sub Post Office
18	Point Pedro	1	Alvai	24	Chundikuli	
		2	Kudatanai			
		3	Maruthady			
		4	Nagarkovil			
		5	Nellandai			
		6	Puloly			
		7	Salambai			
		8	Thambasiddy			
		9	Thickam			
		10	Vallipurakurichchi			
		11	Viyaparimoolai			
19	Pungudutivu	1	Iruppidy	25	Vannarponnai	
		2	Kurikadduvan	26	Analaitivu	
		3	Thattayanpulam	27	Chankanai	
		4	Urativu	28	Nainativu	
		5	Vallan	29	Urumpirai	
20	Tellipallai	1	Kadduvan	30	Vayavilan	
		2	Tellippallai West	31	Palaly Camp P.O	
		3	Kurumbasiddy			
		4	Maviddapuram			
21	Vaddukoddi	1	Araly			
		2	Nagendramadam			
		3	Sangarathai			
		4	Sithankerny			
		5	Sivankovilady			
22	Valvettithurai	1	Polikandy			
		2	Samarabahu			
		3	Thondamanaru			
		4	Udupiddy			
		5	Valvetty			
23	Velanai	1	Cholawattai			
		2	Mankumban			
		3	Saravanai			
		4	Velanai South			
		5	Velanaithurai			
		6	Velanai West			

Source: Deputy Post Master General, Northern Province

**Table 16.2.3 Details of Post Offices,
Kilinochchi District - 2023**

S.No	Name of Post Office		Sub Post Office
1	Kilinochchi	1	Ambalnagar
		2	Akkarayankulam
		3	Kalmaidunagar
		4	Karadippokku
		5	Konavil
		6	Ramanathapuram
		7	Skanthapuram
		8	Thirunagar
		9	Thiruvaiaaru
		10	Vaddakachchi
		11	Vannerikkulam
2	Thalaiyady	1	Chempiyanpattu
		2	Aliyawalai
		3	Mulliyian
		4	Chundikulam
	Pallai	1	Eluthumadduval
		2	Iyakachchi
		3	Muhamalai
		4	Soranpattu
		5	Thadduvankoddi
		6	Kilaly
3	Paranthan	1	Kandavalai
		2	Kunchuparanthan
		3	Murasumoddoi
		4	Puliyampokkanai
		5	Sivanagar
		6	Tharumapuram
		7	Uruthirapuram
4	Poonakary	1	Cheddiyakurichchi
		2	Iranaitiv
		3	Kavutharimunai
		4	Pallavarayankaddu
		5	Punakari-Nallur
		6	Sivapuram
		7	Veravil
		8	Vinayapuram

Source: Deputy Post Master General, Northern Province

**Table 16.2.4 Details of Post Offices, Mannar
District - 2023**

S.No	Name of Post Office		Sub Post Office
1	Erukkalampiddy	1	Puthukudiyiruppu
2	Madhu Church	1	Madhu Road
		2	Palampiddy
		3	Periyakunchukulam
		4	Periyapandivirichchan
3	Mannar	1	Adampan
		2	Andankulam
		3	Athimottai
		4	Illuppaikadavai
		5	Kovilkulam
		6	Pallimunai
		7	Pappamottai
		8	Parappankandal
		9	Parappukkadanthan
		10	Periyamadhu
		11	Thalvupadu
		12	Tharapuram
		13	Thiruketheeswaram Temple
		14	Uyilankulam
		15	Vaddakandal
		16	Vellankulam
		17	Vidaltivu
4	Murunkan	1	Nanattan
		2	Puthuvely
		3	Sooriyakaddaikaadu
		4	Uyirtharasankulam
		5	Kokkupadayan
		6	Marichchukaddi
		7	Mullikkulam
		8	Pandaravely
		9	P.P.Potkerny
		10	Veppankulam
5	Pesalai	1	Karisal
6	Thalaimannar	1	Talaimannar Pier
		2	Talaimannar West
7	Chilawathurai	1	Arippu
8	Vankalai		-

**Table 16.5 Details of Post Offices
Mullaitivu District - 2023**

S.No	Name of Post Office		Sub Post Office
1	Mankulam	1	Karipaddamurippu
		2	Murukandy
		3	Naddankandal
		4	Puthuvedduvan
		5	Thunukkai
		6	Vavunikulam
		7	Yogapuram
2	Mullaitivu	1	Alampil
		2	Ambalavanpokkanai
		3	Kokkilai
		4	Kumulamunai
		5	Mulliwaikkal
		6	Kokkuthoduvai
3	Mulliyawalai		-
4	Oddusuddan	1	Muththaiyankaddukulam
5	Puthukkudiyiruppu	1	Anandapuram
		2	Udayarkaddu
		3	Visvamadhukulam

Source: Deputy Post Master General, Northern Province

**Table 16.6 Details of Post Offices Vavuniya
District - 2023**

S.No	Name of Post Office		Sub Post Office
1	Cheddikulam	1	Andiyapuliyakulam
2	Nedunkerny	1	Nainamadhu
		2	Maruthodai
3	Vavuniya	1	Chemamadukulam
		2	Iranai Illuppaikulam
		3	Iratperiyakulam
		4	Kalmadu
		5	Kanagarayankulam
		6	Kannaddy
		7	Kovilkulam
		8	Mahakachchakodia
		9	Mamaduwa
		10	Maraiyadithakulam
		11	Nelukkulam
		12	Nochchimoddai
		13	Omanthai
		14	Palamoddai
		15	Pampaimadu
		16	Pavatkulam Unit 1
		17	Periyathampanai
		18	Periyaulukkulam
		19	Poovarasankulam
		20	Puliyankulam
		21	Sasthirikulankulam
		22	Varikkuddiyoor
		23	Madukanda
		24	Pavatkulam Unit 2
		25	Thandikulam
		26	Wanni Alagalla
		27	Asikulam
		28	Bogaswewa (01/06/16)
4	Neriyakulam	1	Mathavuvaithakulam
		2	Sinnachippikulam
		3	Maradamaduwa

Source: Deputy Post Master General, Northern Province

16.3 Revenue Collection, NP

Table 16.3.1 Details Revenue Collection, NP - 2023

Districts	Motor Cycle		Motor Car		Three Wheeler		Motor Tricycle Van		Quadricycle		Land Vehicle		Motor Coach	
	Nos	Amount	Nos	Amount	Nos	Amount	Nos	Amount	Nos	Amount	Nos	Amount	Nos	Amount
Jaffna	142,554	149,242,079.25	7,008	27,111,163.70	15,041	16,794,134.20	92	189,375.00	63	87,100.00	7,156	8,961,430.70	811	14,690,508.00
Vavuniya	35,324	37,569,632.00	1,884	7,739,759.00	4,998	5,800,434.00	29	41,775.00	14	20,800.00	3,490	4,938,107.00	226	6,092,320.00
Mannar	16,834	17,643,281.00	448	1,786,415.00	2,108	2,355,975.00	18	27,800.00	8	10,660.00	2,113	2,938,922.00	111	2,808,942.00
Kilinochchi	25,587	27,967,749.00	677	2,639,680.00	1,954	2,211,516.00	9	13,450.00	11	15,080.00	4,171	5,535,323.00	216	5,861,250.00
Mullaitivu	19,655	21,064,605.00	490	1,766,288.00	1,192	1,357,539.00	84	123,809.00	30	40,560.00	3,390	4,802,117.00	76	1,650,410.00
Total	239,954	253,487,346.25	10,507	41,043,305.70	25,293	28,519,598.20	232	396,209.00	126	174,200.00	20,320	27,175,899.70	1,440	31,103,430.00

Details Revenue Collection, NP - 2023 Cont

Districts	Omni Bus		SLTB		Lorry		Lorry Trailer		DPV		Ambulance		Total	
	Nos	Amount	Nos	Amount	Nos	Amount	Nos	Amount	Nos	Amount	Nos	Amount	Nos	Amount
Jaffna	480	3,351,021.00	-	-	2693	28,378,619.00	12	209,460.00	7,072	70,658,491.65	33	53,650.00	183,015	319,727,032.50
Vavuniya	176	1,920,537.00	-	-	1311	14,615,786.00	4	47,300.00	2,641	26,839,720.00	12	13,750.00	50,109	105,639,920.00
Mannar	47	471,920.00	-	-	454	4,162,793.00	-	-	1,031	10,474,599.00	18	5,000.00	23,190	42,686,307.00
Kilinochchi	51	451,660.00	-	-	842	10,006,614.00	-	-	1,595	16,604,762.00	12	5,000.00	35,125	71,312,084.00
Mullaitivu	81	835,404.00	-	-	313	3,086,810.00	2	17,500.00	953	9,984,938.00	10	-	26,276	44,729,980.00
Total	835	7,030,542.00	-	-	5,613	60,250,622.00	18	274,260.00	13,292	134,562,510.65	85	77,400.00	317,715	584,095,323.50

Source:- Department of Motor Traffic, NP

Table 16.3.2 Details of Revenue Collection, Jaffna District - 2023

Divisional Secretariat	01. Motor Cycle		02. Motor Car		03. Three Wheeler		04. Motor Tricycle Van		05. Quadricycle		06. Land Vehicle		07. Private Coaches	
	Nos	Amount	Nos	Amount	Nos	Amount	Nos	Amount	Nos	Amount	Nos	Amount	Nos	Amount
Chankanai	10,310	10,573,818.00	274	962,546.00	1,069	1,190,912.00	2	7,600.00	5	6,760.00	492	585,850.00	51	977,135.00
Chavakachcheri	15,818	16,481,671.00	499	1,832,280.00	1,423	1,542,903.00	14	33,350.00	3	4,030.00	1,716	2,148,972.00	61	1,272,220.00
Delft	338	472,363.00	1	7,500.00	23	28,184.00	-	-	1	3,120.00	29	54,720.00	5	179,890.00
Jaffna	19,499	19,964,552.00	1,394	5,146,941.00	2,233	2,492,416.00	8	8,600.00	6	8,060.00	294	395,740.00	124	2,164,750.00
Karaveddy	15,510	15,879,240.00	497	1,836,234.00	1,699	1,840,248.00	4	4,600.00	12	16,120.00	711	871,720.00	91	1,732,035.00
Karainagar	1,231	1,348,722.00	40	163,687.00	123	132,117.00	-	-	-	-	112	123,025.00	5	123,510.00
Kayts	869	944,634.00	25	89,425.00	119	130,451.00	-	-	-	-	116	153,807.00	1	18,200.00
Kopay	10,515	10,894,881.00	376	1,406,117.00	1,137	1,245,323.00	13	29,350.00	2	2,600.00	665	793,920.00	93	1,444,038.00
Maruthankerny	1,324	1,423,460.00	19	64,040.00	80	92,534.00	-	-	1	1,300.00	144	234,310.00	5	141,485.00
Nallur	22,043	24,784,333.00	1,697	6,824,174.00	2,515	3,029,959.00	8	24,575.00	7	9,360.00	647	871,928.00	117	2,127,875.00
Pointpedro	7,470	7,740,311.00	285	1,007,828.00	718	777,298.00	6	7,500.00	9	12,480.00	276	336,020.00	47	1,075,710.00
Sandilipay	9,325	9,360,418.00	341	1,336,737.00	999	1,084,387.00	7	8,900.00	2	2,730.00	512	572,848.00	51	912,328.00
Tellippalai	8,797	8,958,796.00	277	995,650.00	829	900,929.00	8	10,975.00	5	6,630.00	423	475,503.00	33	599,462.00
Uduvil	15,015	15,158,345.00	617	2,345,018.00	1,602	1,752,683.00	18	33,050.00	8	11,180.00	588	654,660.00	65	1,090,370.00
Velanai	1,371	1,460,552.00	32	135,447.00	207	227,467.00	3	13,600.00	-	-	142	172,465.00	4	70,786.00
DMT	1,535	1,896,956.00	169	1,006,128.00	160	187,719.00	1	7,275.00	2	2,730.00	269	492,009.00	58	760,714.00
Web	1,584	1,899,027.00	465	1,951,412.00	105	138,604.00	-	-	-	-	20	23,934.00	-	-
Total	142,554	149,242,079.00	7,008	27,111,164.00	15,041	16,794,134.00	92	189,375.00	63	87,100.00	7,156	8,961,431.00	811	14,690,508.00

Detail of Revenue Collection, Jaffna District - 2023 Cont

Divisional Secretariat	08. Omni Bus		09. SLTB		10. Lorry		11. Lorry Trailer		12. DPV		13. Ambulance		Total	
	Nos	Amount	Nos	Amount	Nos	Amount	Nos	Amount	Nos	Amount	Nos	Amount	Nos	Amount
Chankanai	30	207,480	-	-	103	1,041,950	-	-	379	3,869,400	2	-	12,717	19,423,451
Chavakachcheri	72	468,915	-	-	363	4,088,925	2	38,250	800	8,536,619	2	8,200.00	20,773	36,456,335
Delft	-	-	-	-	3	19,750	-	-	11	145,695	-	-	411	911,222
Jaffna	70	533,160	-	-	393	3,852,267	4	81,700	1,187	11,393,081	6	17,950.00	25,218	46,059,217
Karaveddy	61	395,090	-	-	244	2,302,600	1	5,500	666	6,971,369	1	5,000.00	19,497	31,859,756
Karainagar	4	29,200	-	-	23	236,400	-	-	48	471,827	-	-	1,586	2,628,488
Kayts	9	167,995	-	-	12	151,800	-	-	33	290,200	-	-	1,184	1,946,512
Kopay	45	269,814	-	-	239	2,584,992	-	-	505	5,040,701	1	5,000.00	13,591	23,716,736
Maruthankerny	9	90,020	-	-	31	263,800	-	-	69	687,509	-	-	1,682	2,998,458
Nallur	14	115,060	-	-	416	4,692,401	3	60,800	1,200	11,902,824	6	15,550.00	28,673	54,458,839
Pointpedro	29	180,540	-	-	140	1,315,968	-	-	308	3,124,609	-	-	9,288	15,578,264
Sandilipay	26	162,110	-	-	140	1,425,200	1	2,310	411	4,205,812	-	-	11,815	19,073,780
Tellippalai	31	176,640	-	-	138	1,423,200	-	-	314	3,114,209	2	-	10,857	16,661,994
Uduvil	38	232,760	-	-	297	2,981,650	-	-	754	7,538,913	1	2,000.00	19,003	31,800,629
Velanai	20	186,140	-	-	40	492,310	-	-	67	654,577	-	-	1,886	3,413,344
DMT	22	136,097	-	-	111	1,505,406	1	20,900	166	1,106,718	12	5,000.00	2,506	7,127,652
Web	-	-	-	-	-	-	-	-	154	1,604,429	-	-	2,328	5,617,406
Total	480	3,351,021.00	-	-	2,693	28,378,619.00	12	209,460.00	7,072	70,658,492.00	33	58,700.00	183,015	319,732,083.00

Source :- Department of Motor Traffic, NP

Table 16.3.3 Details of Revenue Collection, Kilinochchi District - 2023

Divisonal Secretariat	01. Motor Cycle		02. Motor Car		03. Three Wheeler		04. Motor Tricycle Van		05. Quadricycle		06. Land Vehicle		07. Motor Coach	
	Nos	Amount	Nos	Amount	Nos	Amount	Nos	Amount	Nos	Amount	Nos	Amount	Nos	Amount
Kandawalai	3,145	3,552,709.00	55	221,490	174	214,084.00	1	1,100.00	-	-	794	1,112,396.00	14	467,350.00
Karachchi	19,097	20,770,719.00	552	2,154,110	1,539	1,725,548.00	5	7,975.00	10	13,780.00	2,536	3,294,337.00	183	4,929,040.00
Palai	1,629	1,749,920.00	40	137,560	139	154,909.00	2	3,175.00	-	-	384	509,290.00	11	276,740.00
Poonakary	1,716	1,894,401.00	30	126,520	102	116,975.00	1	1,200.00	1	1,300.00	457	619,300.00	8	188,120.00
Total	25,587	27,967,749.00	677	2,639,680	1,954	2,211,516.00	9	13,450.00	11	15,080.00	4,171	5,535,323.00	216	5,861,250.00

Details of Revenue Collection, Kilinochchi District - 2023 Cont

Divisonal Secretariat	08. Omni Bus		09. SLTB		10. Lorry		11. Lorry Trailer		12. DPV		13. Ambulance		Total	
	Nos	Amount	Nos	Amount	Nos	Amount	Nos	Amount	Nos	Amount	Nos	Amount	Nos	Amount
Kandawalai	1	8,000.00	-	-	89	1,203,550.00	-	-	159	1,641,944.00	-	-	4,432	8,422,623.00
Karachchi	41	354,140.00	-	-	617	7,086,155.00	-	-	1,240	12,887,434.00	11	5,000	25,831	53,228,238.00
Palai	4	44,800.00	-	-	88	1,104,409.00	-	-	95	1,058,550.00	-	-	2,392	5,039,353.00
Poonakary	5	44,720.00	-	-	48	612,500.00	-	-	101	1,016,834.00	1	-	2,470	4,621,870.00
Total	51	451,660.00	-	-	842	10,006,614.00	-	-	1,595	16,604,762.00	12	5,000	35,125	71,312,084.00

Source:- Department of Motor Traffic, NP

Table 16.3.4 Details of Revenue Collection, Mullaitivu District - 2023

Divisonal Secretariat	01. Motor Cycle		02. Motor Car		03. Three Wheeler		04. Motor Tricycle Van		05. Quadricycle		06. Land Vehicle		07. Motor Coach	
	Nos	Amount	Nos	Amount	Nos	Amount	Nos	Amount	Nos	Amount	Nos	Amount	Nos	Amount
Manthai East	824	943,844.00	15	53,470.00	31	35,575.00	-	-	5	6,890.00	250	358,295	1	20,735
Thunukkai	2,346	2,507,735.00	38	134,560.00	107	122,525.00	-	-	10	13,390.00	627	890,865	16	298,195
Maritampattu	6,982	7,324,294.00	252	898,868.00	421	469,246.00	63	90,425.00	2	2,730.00	1,040	1,531,227	30	621,880
Oddisuddan	2,433	2,525,498.00	34	112,800.00	121	141,375.00	5	8,950.00	8	10,660.00	668	922,810	6	162,890
Puthukudiyiruppu	5,941	6,484,259.00	136	506,010.00	368	415,684.00	15	22,034.00	3	4,030.00	714	982,365	21	521,260
Welioya	1,129	1,278,975.00	15	60,580.00	144	173,134.00	1	2,400.00	2	2,860.00	91	116,555	2	25,450
Total	19,655	21,064,605.00	490	1,766,288.00	1,192	1,357,539.00	84	123,809.00	30	40,560.00	3,390	4,802,117	76	1,650,410

Details of Revenue Collection, Mullaitivu District - 2023 Cont

Divisonal Secretariat	08. Omni Bus		09. SLTB		10. Lorry		11. Lorry Trailar		12. DPV		13. Ambulance		Total	
	Nos	Amount	Nos	Amount	Nos	Amount	Nos	Amount	Nos	Amount	Nos	Amount	Nos	Amount
Manthai East	-	-	-	-	13	120,050	-	-	16	157,550	1	-	1,156	1,696,409.00
Thunukkai	9	90,420	-	-	23	239,400	-	-	110	1,181,425	2	-	3,288	5,478,515.00
Maritampattu	35	360,020	-	-	118	1,134,960	2	17,500	340	3,636,135	4	-	9,289	16,087,285.00
Oddisuddan	6	77,384	-	-	48	517,950	-	-	108	1,065,234	-	-	3,437	5,545,551.00
Puthukudiyiruppu	29	281,620	-	-	85	864,000	-	-	305	3,292,384	2	-	7,619	13,373,646.00
Welioya	2	25,960	-	-	26	210,450	-	-	74	652,210	1	-	1,487	2,548,574.00
Total	81	835,404.00	-	-	313	3,086,810.00	2	17,500.00	953	9,984,938.00	10	-	26,276	44,729,980.00

Source:- Department of Motor Traffic, NP

Table 16.3.5 Details of Revenue Collection, Mannar District - 2023

Divisional Secretariat	01. Motor Cycle		02. Motor Car		03. Three Wheeler		04. Motor Tricycle Van		05. Quadricycle		06. Land Vehicle		07. Motor Coach	
	Nos	Amount	Nos	Amount	Nos	Amount	Nos	Amount	Nos	Amount	Nos	Amount	Nos	Amount
Madhu	459	575,145.00	4	10,810.00	48	73,167.00	-	-	-	-	131	194,425.00	1	22,750.00
Mannar Town	10,761	10,942,644.00	355	1,414,517.00	1,545	1,704,731.00	15	24,500.00	8	10,660.00	694	886,959.00	100	2,470,737.00
Manthai West	1,430	1,493,060.00	21	83,740.00	117	135,000.00	-	-	-	-	361	530,845.00	5	95,975.00
Musali	1,030	1,179,862.00	20	85,394.00	164	183,750.00	3	3,300.00	-	-	185	293,263.00	1	117,390.00
Nanattan	3,154	3,452,570.00	48	191,954.00	234	259,327.00	-	-	-	-	742	1,033,430.00	4	102,090.00
Total	16,834	17,643,281.00	448	1,786,415.00	2,108	2,355,975.00	18	27,800.00	8	10,660.00	2,113	2,938,922.00	111	2,808,942.00

Details of Revenue Collection, Mannar District - 2023 Cont...

Divisional Secretariat	08. Omni Bus		09. SLTB		10. Lorry		11. Lorry Trailer		12. DPV		13. Ambulance		Total	
	Nos	Amount	Nos	Amount	Nos	Amount	Nos	Amount	Nos	Amount	Nos	Amount	Nos	Amount
Madhu	3	28,920.00	-	-	15	177,000.00	-	-	28	287,750.00	-	-	689	1,369,967.00
Mannar Town	35	357,280.00	-	-	304	2,569,967.00	-	-	709	7,233,938.00	17	-	14,543	27,615,933.00
Manthai West	3	31,020.00	-	-	26	272,817.00	-	-	61	597,550.00	-	-	2,024	3,240,007.00
Musali	1	8,600.00	-	-	28	212,150.00	-	-	111	1,135,885.00	-	-	1,543	3,219,594.00
Nanattan	5	46,100.00	-	-	81	930,859.00	-	-	122	1,219,476.00	1	5,000.00	4,391	7,240,806.00
Total	47	471,920.00	-	-	454	4,162,793.00	-	-	1,031	10,474,599.00	18	5,000.00	23,190	42,686,307.00

Source:- Department of Motor Traffic, NP

Table 16.3.6 Details of Revenue Collection, Vavuniya District - 2023

Divisonal Secretariat	01. Motor Cycle		02. Motor Car		03. Three Wheeler		04. Motor Tricycle Van		05. Quadricycle		06. Land Vehicle		07. Motor Coach	
	Nos	Amount	Nos	Amount	Nos	Amount	Nos	Amount	Nos	Amount	Nos	Amount	Nos	Amount
Cheddikkulam	2,175	2,304,257.00	42	178,110.00	327	376,079.00	1	1,000.00	-	-	382	504,115.00	5	162,235.00
Vavuniya North	1,275	1,419,325.00	48	182,580.00	101	115,467.00	1	1,100.00	1	3,120.00	537	781,700.00	5	120,675.00
Vavuniya South	6,103	6,824,368.00	433	1,699,000.00	972	1,100,485.00	8	12,400.00	1	1,300.00	526	800,823.00	50	1,370,030.00
Vavuniya Town	25,771	27,021,682.00	1,361	5,680,069.00	3,598	4,208,403.00	19	27,275.00	12	16,380.00	2,045	2,851,469.00	166	4,439,380.00
Total	35,324	37,569,632.00	1,884	7,739,759.00	4,998	5,800,434.00	29	41,775.00	14	20,800.00	3,490	4,938,107.00	226	6,092,320.00

Details of Revenue Collection, Vavuniya District - 2022 Cont

Divisonal Secretariat	08. Omni Bus		09. SLTB		10. Lorry		11. Lorry Trailar		12. DPV		13. Ambulance		Total	
	Nos	Amount	Nos	Amount	Nos	Amount	Nos	Amount	Nos	Amount	Nos	Amount	Nos	Amount
Cheddikkulam	5	42,740.00	-	-	43	457,717.00	-	-	168	1,500,601.00	-	-	3,148	5,526,854.00
Vavuniya North	7	69,400.00	-	-	28	356,300.00	-	-	96	1,060,200.00	-	-	2,099	4,109,867.00
Vavuniya South	32	337,965.00	-	-	271	2,982,754.00	-	-	470	4,959,541.00	2	2,750.00	8,868	20,091,416.00
Vavuniya Town	132	1,470,432.00	-	-	969	10,819,015.00	4	47,300.00	1,907	19,319,378.00	10	11,000.00	35,994	75,911,783.00
Total	176	1,920,537.00	-	-	1,311	14,615,786.00	4	47,300.00	2,641	26,839,720.00	12	13,750.00	50,109	105,639,920.00

Source :- Department of Motor Traffic, NP

**Table 16.3.7 Details of Fleet Insurance Issued to State Vehicles in
Northern Province - 2023/2024**

S.No	Intitution	Issued Details		Total
		Full	Third Party	
01	Governor's Secretariat	17	11	28
02	Provincial Public Service Commission	2	2	4
03	Provincial Council Secretariat	3	3	6
04	Chief Secretary's Secretariat	2	1	3
05	Deputy Chief Secretary-Administration	1	3	4
06	Deputy Chief Secretary - Finance	0	3	3
07	Deputy Chief Secretary-Planning	2	1	3
08	Deputy Chief Secretary - Engineering Services	2	1	3
09	Deputy Chief Secretary - Personnel Training	0	10	10
10	Department of Buildings	2	42	44
11	Department of Revenue	1	1	2
12	Provincial Internal Audit	1	6	7
13	Ministry of Local Government	3	3	6
14	Department of Local Government	8	8	16
15	Department of Road Development	4	59	63
16	Department of Rural Development	1	10	11
17	Department of Land Commissioner	1	19	20
18	Department of Motor Traffic	2	1	3
19	Tourisum Bureau	1	0	1
20	Transport Authority	0	1	1
21	Ministry of Health, Indigenous medicine	3	4	7
22	Department of Health Service	184	151	335
23	Department of Indigenous Medicine	0	13	13
24	Department of Probation and Child Care Services	2	29	31
25	Ministry of Education, Cultural Affairs and Sports	6	4	10
26	Department of Education	22	138	160
27	Department of Sports	0	4	4
28	Department of Cultural Affairs	0	2	2
29	Ministry of Agriculture & Agrarian Service	1	3	4
30	Department of Agriculture	1	112	113
31	Department of Animal Production and Health	2	95	97
32	Department of of Irrigation	10	87	97
33	Ministry of Woman's Affairs, Rehabilitation	2	5	7
34	Department of of Industries	2	11	13
35	Department of Social Service	1	12	13
36	Department of Co-operative Development	1	15	16
37	Co-Operative Employees Commission	0	2	2
Total		290	872	1162

Source :- Department of Motor Traffic, NP

Table 16.3.8 Approved Garages for Issue of fitness by Department of Motor Traffic - 2023

No	Name of Garage	Address	Division	District	Contact No
Jaffna District					
01	Patrician Institutes	No.61,St.Patricks Road	Jaffna	Jaffna	077-6569929
02	Central Service Station	Point Pedro Road, Nellijady	Karaveddy	Jaffna	077-0730869
03	Lanka Ashok Layland PLC	A9, Road, Kaithady	Chavakachcheri	Jaffna	077-8089676
04	Sri Lanka Transport Board	Point Pedro	Point Pedro	Jaffna	021-2261665
05	Sri Lanka Transport Board	Kondavil	Nallur	Jaffna	077-1058152
06	P.S Service Station	257/1 Stanly Road, Jaffna.	Jaffna	Jaffna	076-6534581
07	Sathees Wiring Centre	Ponnalai Veethy, Chankanai.	Chankanai	Jaffna	077-1256633
Kilinochchi District					
08	Amex Engineering	Kanakapuram Road, Kilinochchi.	Karachchi	Kilinochchi	0777-126105
Vavuniya District					
09	Pavishan Motors	No.03B, UC Quarters Mannar Rd, Vavuniya.	Vavuniya Town	Vavuniya	077-6745551
10	Gagana Motor Mart	No.234, Kandy Road, Vavuniya.	Vavuniya Town	Vavuniya	077-9226139
11	P.S.Piyathilake & Sons(Pvt) Ltd	Kandy Road, Vavuniya	Vavuniya Town	Vavuniya	071-9920719
Mannar District					
12	Losington Service Place	Thalvupadu road, Eluththur	Mannar Town	Mannar	077-7663038
13	Lanka Service Station	Pallimunai Main Road, Mannar.	Mannar Town	Mannar	071-6105517
Mullaithivu District					
14	JC Lube Service Centre	Main Street, Mallavi	Thunukkai	Mullaithivu	077-8862524

Source :- Department of Motor Traffic, NP

Table 16.3.9 Collections of Vehicle Transfer fee and PSV Book Fee - 2023

Province Summary

S.No	District	Amount
1	Jaffna	744,460.00
2	Vavuniya	987,070.00
3	Mannar	739,950.00
4	Kilinochchi	1,242,920.00
5	Mullaitivu	1,057,000.00
Total		4,771,400.00

Jaffna District

S.No	Divisonal Secretariats	Amount
1	Chankanai	2,100.00
2	Chavakachcheri	79,800.00
3	Delft	-
4	Jaffna	-
	Karaveddy	3,500.00
6	Karainagar	36,260.00
7	Kayts	-
8	Kopay	-
9	Maruthankerny	58,800.00
10	Nallur	-
11	Pointpedro	14,000.00
12	Sandilipay	-
13	Tellippalai	-
14	Uduvil	-
15	Velanai	-
16	DMT	550,000.00
Sub Total		744,460.00

Kilinochchi District

S.No	Divisonal Secretariats	Amount
1	Kandawalai	186,200.00
2	Karachchi	724,080.00
3	Palai	165,620.00
4	Poonakary	167,020.00
Sub Total		1,242,920.00

Mullaitivu District

S.No	Divisonal Secretariats	Amount
1	Manthai East	66,220.00
2	Thunukkai	86,240.00
3	Maritampattu	407,820.00
4	Oddisuddan	247,380.00
5	Puthukudiyiruppu	271,600.00
6	Welioya	43,960.00
Sub Total		1,057,000.00

Mannar District

S.No	Divisonal Secretariats	Amount
1	Madhu	53,530.00
2	Mannar Town	363,300.00
3	Manthai West	94,780.00
4	Musali	99,960.00
5	Nanattan	128,380.00
Sub Total		739,950.00

Vavuniya District

S.No	Divisonal Secretariats	Amount
1	Cheddikkulam	146,930.00
2	Vavuniya North	144,620.00
3	Vavuniya South	59,920.00
4	Vavuniya Town	635,600.00
Sub Total		987,070.00

Source :- Department of Motor Traffic, NP

16.4 Bank and Financial Institution

Table 16.4.1 Details of Banks, NP - 2023

Bank	No. of Branches	No. of ATM	No. of Staff	Savings A/C		Current A/C		Fixed Deposits	
				No. of Accounts	Amount (Rs. '000)	No. of Accounts	Amount (Rs.'000)	No. of Accounts	Amount (Rs. '000)
Bank of Ceylon	73	113	456	1,246,234	62,669,614.00	29,191	5,312,912.00	115,807	123,922,635.00
People's Bank	49	80	403	987,216	36,032,892.00	9,146	2,600,497.00	60,500	63,511,260.00
DFCC Bank PLC	6	8	51	24,121	1,495,932.00	963	249,805.00	3,912	7,674,767.00
Commercial Bank of Ceylon PLC.	18	67	215	346,870	39,580,039.00	5,640	4,310,093.00	66,524	88,094,166.00
Hatton National Bank PLC.	21	61	211	306,023	24,320,403.00	4,907	2,070,080.00	48,245	62,449,292.00
National Development Bank PLC.	7	8	50	47,653	2,626,117.00	997	667,078.00	4,355	10,869,105.00
Nations Trust Bank PLC.	3	3	33	17,800	1,579,557.00	821	442,355.00	2,067	4,637,315.00
Pan Asia Banking Corporation PLC.	5	5	40	26,592	643,460.29	459	57,829.11	2,915	4,537,995.07
Sampath Bank PLC.	13	16	96	90,469	4,545,587.00	2,616	741,645.00	11,013	15,123,459.00
Seylan Bank PLC.	10	10	102	77,353	4,164,168.83	2,050	601,935.82	7,136	13,805,210.23
Union Bank of Colombo PLC	4	4	32	20,498	551,750.00	340	54,799.00	1,515	2,659,491.00
Amana Bank	0	0	0	-	-	-	-	-	-
Cargills Bank Ltd.	3	3	19	11,187	406,736.00	225	23,975.00	3,166	3,929,937.00
Citibank N A	0	0	0	-	-	-	-	-	-
Deutsche Bank AG	0	0	0	-	-	-	-	-	-
Habib Bank Ltd.	0	0	0	-	-	-	-	-	-
Indian Bank	1	0	4	1,095	113,952.00	102	25,864.00	182	185,158.00
Public Bank Berhad	0	0	0	-	-	-	-	-	-
Standard Chartered Bank	0	0	0	-	-	-	-	-	-
State Bank of India	0	0	0	-	-	-	-	-	-
The Hongkong & Shanghai Banking Corporation Ltd.	1	1	5	805	240,204.97	223	16,142.76	364	469,135.66
Bank of China Ltd.	0	0	0	-	-	-	-	-	-
Housing Development Finance Corporation Bank of Sri Lanka	2	2	12	32,003	373,502.00	-	-	560	839,893.00
National Savings Bank	21	30	203	835,451	18,210,540.00	-	-	154,041	123,971,029.00
Sanasa Developemnt Bank PLC.	6	1	44	48,030	829,756.63	-	-	3,177	4,351,078.95
State Mortgage & Investment Bank	2	0	10	7,448	77,642.18	-	-	357	370,729.94
Sri Lanka Savings Bank	1	0	4	3,249	9,628.00	-	-	-	-
Pradeshiya Sanwardana Bank	7	3	40	166,787	874,574.31	-	-	2,441	2,755,517.48
Total	253	415	2,030	4,296,884	199,346,056.21	57,680	17,175,010.68	488,277	534,157,174.32

Table 16.4.2 Details of Financial Institutions, Northern Province - 2023

S.No.	Name of Financial Organization	No.of Branches Operated
Licensed Finance Companies		
1	Abans Finance PLC	1
2	Alliance Finance Co. PLC	13
3	Asia Asset Finance PLC	17
4	Associated Motor Finance Co. PLC	5
5	Bimputh Finance PLC	1
6	Central Finance Co. PLC	2
7	Citizens Development Business Finance PLC	4
8	Commercial Credit and Finance PLC	2
9	Commercial Leasing and Finance PLC	15
10	HNB Finance PLC	7
11	Kanrich Finance Ltd	26
12	LB Finance PLC	16
13	LOLC Finance PLC	4
14	Mahindra Ideal Finance Ltd	2
15	Merchant Bank of Sri Lanka & Finance PLC	3
16	Nation Lanka Finance PLC	3
17	Orient Finance PLC	3
18	People's Leasing & Finance PLC	7
19	Sarvodaya Development Finance PLC	2
20	Senkadagala Finance PLC	5
21	Singer Finance (Lanka) PLC	6
22	Siyapatha Finance PLC	3
23	Softlogic Finance PLC	1
24	Vallibel Finance PLC	1
Total		149

Source :- Regional Office, Central Bank of Sri Lanka, Northern Province

16.5 Housing Requirement District wise - 2024

16.15.1 Housing Requirement of Jaffna District - 2024

No	DS Division	Resettled Families (A)	Vulnerable Families (B)								Others ©	Total (A)+(B)+(C)
			Women Headed Families	Orphan's Family	Differently able Person's families	Missing Person's Families	Family member death due to War	Family member Socially Integrated by Rehabilitation	Refugee Returness's Families	Total		
1	Delft	32	22	-	4	2	-	3	46	77	56	165
2	Islands South	244	97	-	24	23	-	3	-	147	378	769
3	Islands North	182	27	3	3	5	9	1	15	63	139	384
4	Karainagar	284	79	-	43	22	-	9	-	153	238	675
5	Jaffna	20	31	2	3	-	1	-	6	43	147	210
6	Nallur	607	172	-	52	18	-	4	-	246	566	1,419
7	Valikamam South West	672	241	-	99	23	4	19	12	398	761	1,831
8	Valikamam West	434	150	6	49	2	3	4	1	215	639	1,288
9	Valikamam South	769	126	-	8	7	1	9	11	162	842	1,773
10	Valikamam North	191	9	-	8	10	-	3	-	30	967	1,188
11	Valikamam East	1,564	363	17	102	12	11	23	-	528	1,412	3,504
12	Thenmaradchi	540	409	4	65	22	17	13	41	571	1,720	2,831
13	Vadamaradchi South West	846	215	6	51	7	9	8	15	311	644	1,801
14	Vadamaradchi North	539	140	-	56	20	-	23	-	239	916	1,694
15	Vadamaradchyi East	82	92	-	27	16	-	13	1	149	587	818
Total		7,006	2,173	38	594	189	55	135	148	3,332	10,012	20,350

16.5.2 Housing Requirement of Kilinochchi District - 2024

No	DS Division	Resettled Families (A)	Vulnerable Families (B)								Others ©	Total (A)+(B)+(C)
			Women Headed Families	Orphan's Family	Differently able Person's families	Missing Person's Families	Family member death due to War	Family member Socially Integrated by Rehabilitation	Refugee Returness's Families	Total		
1	Karachchi	27,616	194	12	35	6	27	70	85	429	2,064	30,109
2	Kandawalai	9,493	368	7	32	18	18	41	12	496	934	10,923
3	Poonagari	8,661	14	-	-	-	-	-	23	37	65	8,763
4	Pachchilapalli	4,912	93	-	14	2	-	7	11	127	490	5,529
Total		50,682	669	19	81	26	45	118	131	1,089	3,553	55,324

16.5.3 Housing Requirement of Mullaitivu District - 2024

No	DS Division	Resettled Families (A)	Vulnerable Families (B)							Others ©	Total (A)+(B)+(C)	
			Women Headed Families	Orphan's Family	Differently able Person's families	Missing Person's Families	Family member death due to War	Family member Socially Integrated by Rehabilitation	Refugee Returnee's Families			Total
1	Maritimepattu	13,900	128	10	24	4	-	11	18	195	1,320	15,415
2	Puthukkudiyiruppu	14,930	309	-	35	-	-	19	2	365	1,575	16,870
3	Oddusuddan	6,696	118	14	27	-	8	26	11	204	575	7,475
4	Thunukkai	4,373	79	1	24	5	3	8	8	128	697	5,198
5	Manthai East	3,266	9	1	-	-	-	1	-	11	232	3,509
6	Welioya	4,240	23	6	146	1	31	-	-	207	125	4,572
Total		47,405	666	32	256	10	42	65	39	1,110	4,524	53,039

16.5.4 Housing Requirement of Vavuniya District - 2024

No	DS Division	Resettled Families (A)	Vulnerable Families (B)							Others ©	Total (A)+(B)+(C)	
			Women Headed Families	Orphan's Family	Differently able Person's families	Missing Person's Families	Family member death due to War	Family member Socially Integrated by Rehabilitation	Refugee Returnee's Families			Total
1	Vavuniya	9,832	327	-	80	32	5	19	23	486	3,912	14,230
2	Vavuniya South	1,206	22	3	2	-	-	-	-	211	238	1,655
3	Vavuniya North	5,134	21	-	4	-	-	1	1	5,161	452	10,747
4	Vengalacheddikkulam	154	6	-	1	-	-	1	6	14	103	271
Total		16,326	376	3	87	32	5	21	30	5,872	4,705	26,903

16.5.5 Housing Requirement of Mannar District - 2024

No	DS Division	Resettled Families (A)	Vulnerable Families (B)								Others ©	Total (A)+(B)+(C)
			Women Headed Families	Orphan's Family	Differently able Person's families	Missing Person's Families	Family member death due to War	Family member Socially Integrated by Rehabilitation	Refugee Returness's Families	Total		
1	Mannar Town	245	189	0	83	6	0	19	36	1274	941	2460
2	Nanaddan	223	22		3	1	1	3	100	1100	654	1977
3	Musali	557	97	3	16	0	0	0	134	778	607	1942
4	Manthai West	420	114	6	43	0	1	12	24	200	1120	1740
5	Madhu	20	54		23	0	0	14	23	1107	603	1730
Total		1,465	476	9	168	7	2	48	317	4,459	3,925	9,849

16.15.1 No.of Landless Families Jaffna District - 2024

No	DS Division	No of Families	Total Members
1	Delft	8	28
2	Islands South	302	1,057
3	Islands North	243	851
4	Karainagar	441	1,544
5	Jaffna	-	-
6	Nallur	441	1,544
7	Valikamam South West	-	-
8	Valikamam West	495	1,733
9	Valikamam South	30	105
10	Valikamam North	56	196
11	Valikamam East	1,209	4,232
12	Thenmaradchi	810	2,835
13	Vadamaradchi South West	-	-
14	Vadamaradchi North	675	2,363
15	Vadamaradchi East	61	214
Total		4,771	16,699

16.5.2 No.of Landless Families Kilinochchi District - 2024

No	DS Division	No of Families	Total Members
1	Karachchi	1,385	5,545
2	Kandawalai	194	778
3	Poonagari	244	980
4	Pachchilaipalli	200	820
Total		2,023	8,123

16.5.3 No.of Landless Families Mullaitivu District - 2024

No	DS Division	No of Families	Total Members
1	Maritimepattu	758	2,168
2	Puthukkudiyiruppu	255	638
3	Oddusuddan	252	685
4	Thunukkai	391	994
5	Manthai East	156	412
6	Welioya	101	244
Total		1,913	5,141

16.5.4 No.of Landless Families Vavuniya District - 2024

No	DS Division	No of Families	Total Members
1	Vavuniya	2,253	7,173
2	Vavuniya South	108	432
3	Vavuniya North	260	920
4	Vengalcheddikulam	276	760
Total		2,897	9,285

16.5.5 No.of Landless Families Mannar District - 2024

No	DS Division	No of Families	Total Members
1	Mannar Town	20	120
2	Nanaddan	108	670
3	Musali	140	543
4	Manthai West	183	528
5	Madhu	206	827
Total		657	2,688



OFFICE OF THE DEPUTY CHIEF SECRETARY - PLANNING
NORTHERN PROVINCE

A9 ROAD, KAITHADY, JAFFNA.

Tel: 021-2230451 Fax: 021-2230354

Web: www.np.gov.lk, Email: northplanning@gmail.com