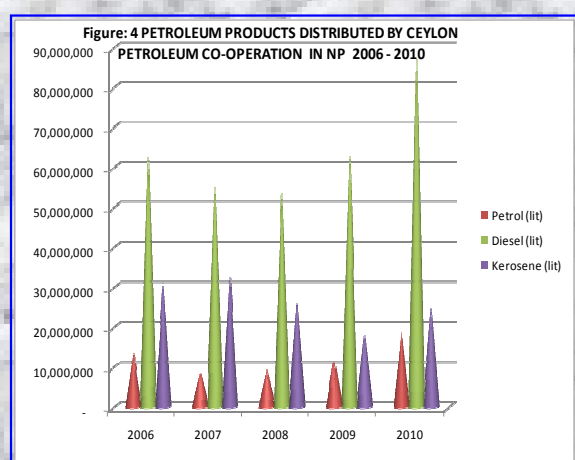




STATISTICAL INFORMATION 2011



Preface

This book titled “Provincial Statistical Information 2011” was compiled by the Provincial Planning Secretariat of the Northern Provincial Council with statistical information collected from both central and provincial agencies. This is the fourth publication in the series with modification.

This publication will immensely help those who have involved in planning, administration, non – governmental and other activities connected with relief, resettlement, rehabilitation and reconstruction work in the Northern Province.

While expressing my gratitude to those who have involved in the preparation of this publication led by Deputy Chief Secretary – Planning Mr. R.Umakanthan and his team comprising Mr.M.Thushyanthan, Assistant Director of Planning and Mr.G.Thavendran, Programme Assistant. I also thank all those who contributed valuable information to this publication.

Suggestions to improve this publication, if any, are welcome.

A.Sivaswamy

Chief Secretary

Northern Province

TABLE OF CONTENTS

01.	LAND, SOIL, FOREST AND CLIMATE	Page No
1.1	LAND AREA OF NORTHERN PROVINCE BY DISTRICT	1
1.2	AREA OF DIVISIONAL SECRETARY'S DIVISIONS, JAFFNA DISTRICT	2
1.3	GN DIVISION IN DIVISIONAL SECRETARIAT DIVISION – JAFFNA DISTRICT	3
1.4	AREA OF DIVISIONAL SECRETARY'S DIVISIONS, KILINOCHCHI DISTRICT	10
1.5	GN DIVISION IN DIVISIONAL SECRETARIAT DIVISION – KILINOCHCHI DISTRICT	11
1.6	AREA OF DIVISIONAL SECRETARY'S DIVISIONS, MANNAR DISTRICT	12
1.7	GN DIVISION IN DIVISIONAL SECRETARIAT DIVISION – MANNAR DISTRICT	13
1.8	AREA OF DIVISIONAL SECRETARY'S DIVISIONS, MULLAITIVU DISTRICT	16
1.9	GN DIVISION IN DIVISIONAL SECRETARIAT DIVISION – MULLAITIVU DISTRICT	17
1.10	AREA OF DIVISIONAL SECRETARY'S DIVISIONS, VAVUNIYA DISTRICT	19
1.11	GN DIVISION IN DIVISIONAL SECRETARIAT DIVISION – VAVUNIYA DISTRICT	20
1.12	ALIENATION UNDER LAND DEVELOPMENT ORDINANCE	22
1.13	MAJOR COLONIZATION SCHEMES (PROVINCIAL)	23
1.14	MAJOR COLONIZATION SCHEMES (INNER PROVINCIAL)	23
1.15	MIDDLE CLASS COLONIZATION SCHEMES	24
1.16	PREPARATION OF GRAND UNDER LDO	24
1.17	CONVERSION OF ANNUAL PERMITS INTO LDO PERMITS	25
1.18	REGULARIZATION OF ENCROACHMENTS	25
1.19	DISPOSITION OF LANDS UNDER STATE LAND ORDINANCE	26
1.20	SOIL DISTRIBUTION IN NP	27
1.21	MONTHLY RAINFALL IN NP BY DISTRICT. – 2010	28
1.22	NUMBER OF RAINY DAYS IN NP BY DISTRICT. – 2010	28
1.23	MEAN RELATIVE HUMIDITY – 2010	29
1.24	MEAN ANNUAL AVERAGE AIR TEMPRATURE – 2010	29
1.25	LAND USE PATTERN – JAFFNA DISTRICT – 2010	30
1.26	LAND USE PATTERN - KILINOCHCHI DISTRICT – 2010	31
1.27	LAND USE PATTERN - MANNAR DISTRICT. – 2010	31
1.28	LAND USE PATTERN - MULLAITIVU DISTRICT – 2010	32

1.29	LAND USE PATTERN - VAVUNIYA DISTRICT – 2010	32
1.30	FOREST RESERVE IN KILINOCHCHI DISTRICT.	33
1.31	FOREST RESERVE IN MANNAR DISTRICT.	33
1.32	FOREST RESERVE IN MULLAITIVU DISTRICT.	34
1.33	FOREST RESERVE IN VAVUNIYA DISTRICT.	34
1.34	STATE FOREST IN KILINOCHCHI DISTRICT	35
1.35	STATE FOREST IN MANNAR DISTRICT	35
1.36	STATE FOREST IN MULLAITIVU DISTRICT	36
1.37	STATE FOREST IN VAVUNIYA DISTRICT	36

02. ADMINISTRATION AND LOCAL GOVERNMENT

2.1	GNN, DS DIVISION, PS, UC AND MC BY DISTRICT IN NP	37
2.2	NAME AND LOCATION OF LOCAL AUTHORITIES BY DISTRICT IN NP	37
2.3	POPULATION, AREA, SERVICES, INSTITUTION AND REVENUE OF LOCAL AUTHORITIES – JAFFNA DISTRICT - 2010	38
2.4	POPULATION, AREA, SERVICES, INSTITUTION AND REVENUE OF LOCAL AUTHORITIES. - KILINOCHCHI DISTRICT. – 2010	42
2.5	POPULATION, AREA, SERVICES, INSTITUTION AND REVENUE OF LOCAL AUTHORITIES. – MANNAR DISTRICT. – 2010	44
2.6	POPULATION, AREA, SERVICES, INSTITUTION AND REVENUE OF LOCAL AUTHORITIES. – MULLAITIVU DISTRICT – 2010	46
2.7	POPULATION, AREA, SERVICES, INSTITUTION AND REVENUE OF LOCAL AUTHORITIES.– VAVUNIYA DISTRICT. - 2010	48
2.8	COMMUNITY CENTERS IN LOCAL AUTHORITIES BY DISTRICTS	50
2.9	PLACES OF WORSHIPS BY DS DIVISIONS – 2010	51
2.10	DETAILS OF COMMUNITY BASED ORGANIZATIONS BY DS DIVISIONS – 2010	52

03. POPULATION

3.1	POPULATION BY ETHNIC GROUP – 2010	53
3.2	POPULATION BY ETHNIC GROUP IN JAFFNA DISTRICT. - 2010	54
3.3	POPULATION BY ETHNIC GROUP IN KILINOCHCHI DISTRICT- 2010	55
3.4	POPULATION BY ETHNIC GROUP IN MULLAITIVU DISTRICT. – 2010	56
3.5	POPULATION BY ETHNIC GROUP IN VAVUNIYA DISTRICT. - 2010	56
3.6	POPULATION OF JAFFNA DISTRICT BY DIVISION -2010	57
3.7	POPULATION OF KILINOCHCHI DISTRICT BY DIVISION – 2010	57
3.8	POPULATION OF MANNAR DISTRICT BY DIVISION - 2010	58
3.9	POPULATION OF MULLAITIVU DISTRICT BY DIVISION – 2010	58

3.10	POPULATION OF VAVUNIYA DISTRICT BY DIVISION – 2010	58
3.11	LIVE BIRTHS BY DISTRICT. - 2008 - 2010	59
3.12	MARRIAGES BY DISTRICT. _ 2008 – 2010	59
3.13	DEATHS BY DISTRICT. _ 2008 – 2010	59

04. AGRICULTURE

4.1	CULTIVATION PROGRAMME OF PADDY EXTENT & PRODUCTION IN NP. (TARGET & ACHIEVEMENT) (2009/2010 MAHA – 2010 YALA)	60
4.2	TARGET OF PADDY EXTENT, ACHIEVEMENT & PRODUCTION BY DISTRICT IN NP– MAHA 2009/2010	60
4.3	TARGET OF PADDY EXTENT, ACHIEVEMENT & PRODUCTION BY DISTRICT IN NP–YALA 2009	60
4.4	ACHIEVEMENT OF PADDY PRODUCTION PROGRAMME – 2009/2010 MAHA.	61
4.5	ACHIEVEMENT OF PADDY PRODUCTION PROGRAMME –2010 YALA.	61
4.6	ACHIEVEMENT OF PADDY PRODUCTION PROGRAMME IN NP - 2009/2010 MAHA.	62
4.7	CULTIVATION PROGRAMME OF OTHER FIELD CROPS IN NP – 2009/2010 MAHA,2010 YALA & 2010 / 2011 MAHA	62
4.8	CROP PRODUCTION BY DISTRICT IN NP. – MAHA 2009/2010	63
4.9	CROP PRODUCTION BY DISTRICT IN NP. – YALA 2010	63
4.10	CROP PRODUCTION BY DISTRICT IN NP. – MAHA 2010/2011	63
4.11	EXTENT OF SELECTED FRUITS BY DISTRICT IN NP. – 2010	64
4.12	ACHIEVEMENT OF VEGETABLE EXTENT BY DISTRICT IN NP. - MAHA 2009/2010	65
4.13	ACHIEVEMENT OF VEGETABLE EXTENT BY DISTRICT IN NP.- YALA 2010	66
4.14	ACHIEVEMENT OF VEGETABLE EXTENT BY DISTRICT IN NP. - MAHA 2010/2011	67
4.15	AGRICULTURAL PARCELS IN DISTRICT BY D.S DIVISION - 2010 - JAFFNA DISTRICT	68
4.16	AGRICULTURAL PARCELS IN DISTRICT BY D.S DIVISION – 2010 – KILINOCHCHI DISTRICT	68
4.17	AGRICULTURAL PARCELS IN DISTRICT BY D.S DIVISION - 2010 – MANNAR DISTRICT	68
4.18	AGRICULTURAL PARCELS IN DISTRICT BY D.S DIVISION - 2010 – MULLAITIVU DISTRICT	69
4.19	AGRICULTURAL PARCELS IN DISTRICT BY D.S DIVISION - 2010 - VAVUNIYA DISTRICT	69
4.20	INSTITUTIONS UNDER PROVINCIAL DEPARTMENT OF AGRICULTURE – 2010	69

05. LIVESTOCK

5.1	LIVESTOCK POPULATION BY DISTRICT IN NP. – 2010	70
5.2	NATURAL BREEDING BY DISTRICT IN NP. – 2010	71
5.3	ARTIFICIAL INSEMINATION (AI) BY DISTRICT IN NP. – 2010	71
5.4	ARTIFICIAL INSEMINATION (AI) BY RANGE IN NP. - 2009 - 2010	72
5.5	ISSUE OF CHICKS BY DISTRICT IN NP. - 2010	73
5.6	MILK COLLECTION BY DISTRICT IN NP. - 2008 – 2010	73
5.7	ISSUE OF BREEDING MATERIALS AND CASES ATTENDED BY RANGE	74
5.8	IMMUNIZATION IN CATTLE & POULTRY BY RANGE IN NP. – 2010	75
5.9	MILK, EGG, MEAT & OTHER PRODUCTION IN NP – 2010	76
5.10	LIVESTOCK FARM FAMILIES JAFFNA DISTRICT – 2010	77
5.11	LIVESTOCK FARM FAMILIES KILINCHCHI & MANNAR DISTRICTS – 2010	78
5.12	LIVESTOCK FARM FAMILIES MULLAITIVU & VAVUNIYA DISTRICTS – 2010	79
5.13	PERFORMANCE OF DEPARTMENT OF ANIMAL PRODUCTION AND HEALTH, NP (2008 – 2010)	80

06. FISHERIES

6.1	FISHING FAMILIES BY DISTRICT IN NP. - 2008 – 2010	81
6.2	FISHERMAN CO- OPERATIVE SOCIETIES BY DFEO DIVISION IN NP.- 2009 & 2010	81
6.3	NUMBER OF BENEFICIARIES UNDER FISHERMAN PENSION SCHEME BY DFEO DIVISION IN NP. -2010	81
6.4	ICE PLANTS AND PRODUCTION CAPACITY. – 2010	82
6.5	DRIED FISH PRODUCTION BY DFEO DIVISION IN NP.- 2008 – 2010	82
6.6	FRESH FISH PRODUCTION IN COASTAL FISHERIES BY DFEO DIVISION IN NP._2008 - 2010	82
6.7	FRESH WATER TANK AND RESERVOIRES	83
6.8	DETAILS OF FISHING VILLAGES BY DFEO DIVISIONS – 2010	84
6.9	DETAILS OF FISHING VILLAGES BY DFEO DIVISIONS – 2010	86
6.10	DISTRIBUTION OF FISHING POPULATION BY DFEO DIVISIONS – 2010	87
6.11	DETAILS OF FISHERIES HARBOUR IN NP	87
6.12	NUMBER OF CRAFTS IN OPERATION BY DFEO DIVISION IN NP.. – 2010	87
6.13	DETAILS OF FISHERIES ANCHORAGE POINTS IN NP	88
6.14	DETAILS OF LANDING SITES IN JAFFNA DISTRICT	89
6.15	DETAILS OF LANDING SITES IN KILINCHCHI DISTRICT	92
6.16	DETAILS OF LANDING SITES IN MANNAR DISTRICT	92
6.17	DETAILS OF LANDING SITES IN MULLAITIVU DISTRICT	93

07. IRRIGATION

7.1	MAJOR/ MEDIUM (PROVINCIAL) TANKS IN NP. - KILINOCHCHI DISTRICT.	94
7.2	MAJOR/ MEDIUM (PROVINCIAL) TANKS IN NP. – MANNAR DISTRICT	94
7.3	MAJOR/ MEDIUM (PROVINCIAL) TANKS IN NP. - MULLAITIVU DISTRICT.	95
7.4	MAJOR/ MEDIUM (PROVINCIAL) TANKS IN NP. - VAVUNIYA DISTRICT.	95
7.5	MAJOR TANKS UNDER THE NATIONAL PROGRAMME BY DISTRICT IN NP	96
7.6	MINOR TANKS BY DISTRICT IN NP	96
7.7	RIVER BASINS IN NP	96
7.8	SALT WATER EXCLUSION SCHEME. - JAFFNA DISTRICT.	97

08. HEALTH

8.1	HEALTH STATUS AND HEALTH SERVICES PROVISIONAL INDICATORS,NP.- 2010	98
8.2	OUTDOOR PATIENTS TREATED BY UTILIZATION OF HEALTH SERVICES, NP. – 2010	102
8.3	IN- DOOR PATIENTS TREATED BY UTILIZATION OF HEALTH SERVICES, NP. – 2010	102
8.4	MALARIA CONTROL IN NP. - 2010	102
8.5	PREVENTIVE CARE INSTITUTION IN NP – 2010	103
8.6	AYURVEDHA HOSPITAL IN NP- 2010	103
8.7	BIRTH, DEATH & MORTALITY RATES, NP – 2010	103
8.8	NEW ACCEPTANCE OF FAMILY PLANNING – 2010	104
8.9	INCIDENCE OF SELECTED NOTIFIABLE DISEASES & DEATHS, NP – 2010	104
8.10	MEDICAL / HEALTH INSTITUTIONS BY REGION / DISTRICT, NP – 2010	105
8.11	LABORATORIES, BLOOD BANK, BIO MEDICAL ENGINEERING UNIT IN NP	105
8.12	DISTRIBUTION OF MEDICAL INSTITUTIONS & BEDS STRENGTH, NP – 2010	106

09. EDUCATION

9.1	SCHOOLS BY TYPE AND STATUS BY DISTRICT ,NP- AS ON 01.02.2011	113
9.2	CATEGORY OF SCHOOLS BY TYPE AND STATUS IN NP, 01.02.2011	113
9.3	DISTRIBUTION OF SCHOOLS BY TYPE IN ZONES AS AT 01.02.2010	114
9.4	DISTRIBUTION OF SCHOOLS BY STATUS AND TYPE IN ZONES AS AT 01.02.2011	114
9.5	DISTRIBUTION OF SCHOOLS BY TYPE & CATEGORY IN ZONES AS AT 01.02.2011	115
9.6	FUNCTIONING SCHOOLS BY TYPE AND MEDIUM , NP AS AT 01.02.2011	115

9.7	FUNCTIONING SCHOOLS BY GENDER , NP AS AT 01.02.2011	116
9.8	PRIMARY SCHOOLS AND CLASSROOMS NORTHERN PROVINCE BY DISTRICT – 2011	116
9.9	SECONDARY SCHOOLS AND CLASSROOMS NORTHERN PROVINCE BY DISTRICT – 2011	116
9.10	COMPARISON OF STUDENT ENROLLMENT IN GRADE I, NP – 1999 - 2010	117
9.11	STUDENTS IN SCHOOLS BY MEDIUM & SEX, NP AS ON 01.06.2010	118
9.12	PUPIL TEACHER RATIO BY DISTRICT, NP – 2011	118
9.13	NON – FORMAL CENTRES AND STUDENTS BY DISTRICT IN NP -2011	118
9.14	NUMBER OF HANDICAPPED CHILDREN BY DISTRICTS IN NP – 2011	118
9.15	PARTICULARS OF EDUCATIONAL DIVISIONS IN ZONE, NP	119

10. ROAD AND TRANSPORT

10.1	INFORMATION ON MAJOR ROADS IN JAFFNA DISTRICT	120
10.2	INFORMATION ON MAJOR ROADS IN KILINOCHCHI DISTRICT	121
10.3	INFORMATION ON MAJOR ROADS IN MANNAR DISTRICT	121
10.4	INFORMATION ON MAJOR ROADS IN MULLAITIVU DISTRICT	122
10.5	INFORMATION ON MAJOR ROADS IN VAVUNIYA DISTRICT	122
10.6	INFORMATION ON C & D CLASS ROADS BY DISTRICT IN NP	123
10.7	LENGTH OF C CLASS ROADS IN JAFFNA DISTRICT	124
10.8	LENGTH OF D CLASS ROADS IN JAFFNA DISTRICT	131
10.9	LENGTH OF C CLASS ROADS IN KILINOCHCHI DISTRICT	133
10.10	LENGTH OF D CLASS ROADS IN KILINOCHCHI DISTRICT	134
10.11	LENGTH OF C CLASS ROADS IN MANNAR DISTRICT	135
10.12	LENGTH OF D CLASS ROADS IN MANNAR DISTRICT	137
10.13	LENGTH OF C CLASS ROADS IN MULLAITIVU DISTRICT	138
10.14	LENGTH OF D CLASS ROADS IN MULLAITIVU DISTRICT	139
10.15	LENGTH OF C CLASS ROADS IN VAVUNIYA DISTRICT	140
10.16	LENGTH OF D CLASS ROADS IN VAVUNIYA DISTRICT	141

11. INDUSTRIES

11.1	MAJOR INDUSTRIES IN NP RUN BY CENTRAL GOVERNMENT – 2010	142
11.2	DETAILS OF SMALL INDUSTRIES CENTRES IN NP – 2010	142
11.3	DETAILS OF HANDLOOM CENTRES IN NP- 2010	143

12. CO- OPERATIVE

12.1	NUMBER OF CO-OPERATIVE SOCIETIES BY ACCD DIVISION, NP. – 2010	144
12.2	MEMBERSHIP OF CO- OPERATIVE SOCIETIES BY ACCD DIVISION, NP. – 2010	144
12.3	CO – OPERATIVE OPERATIONAL CENTERS BY ACCD DIVISION, NP. – 2010	145
12.4	REGISTRATION OF CO – OPERATIVE SOCIETIES BY ACCD DIVISION, NP. – 2010	146
12.5	PALM PRODUCTION IN NP. – 2010	146
12.6	MILK PRODUCTS & SALES BY ACCD DIVISION, NP – 2010	147

13 . SOCIAL SERVICES

13.1	ASSISTANCE TO CHILDREN IN DAY CARE CENTERS IN NP – 2010	148
13.2	DETAILS OF ORPHANS BY DISTRICTS, NP – 2010	148
13.3	HANDICAPPED ASSISTED WITH TRY CYCLE, ARTIFICIAL LEG AND ETC. NP – 2010	149
13.4	DISABLED PERSONS BY DISTRICT , NP – 2010	149
13.5	DISABLED PERSONS BY DS DIVISION, NP – 2010	150
13.6	BENEFICIARIES UNDER SOCIAL SERVICES ASSISTANCE BY DISTRICT IN NP – 2010	151
13.7	ASSISTANCE TO DISABLED IN NP – 2010	152
13.8	ASSISTANCE TO ELDERS IN HOME, NP – 2010	152
13.9	ASSISTANCE TO ELDERS DAY CARE CENTRE IN NP – 2010	152
13.10	DETAILS OF CHILD ABUSE BY DISTRICTS, NP – 2010	153
13.11	OTHER DETAILS OF ORPHANS BY DISTRICT,NP – 2010	153
13.12	ASSISTANCE TO CHILDREN IN HOME, NP – 2010	154

14. REHABILITATION

14.1	DETAILS OF WELFARE CENTRES	155
14.2	DETAILS OF WELFARE CENTRES	157
14.3	PARTICULARS OF RETURNEE & INTERNAL DISPLACED PERSONS – 2010	158
14.4	ISSUES OF DRY RATION BY DIVISIONS, NP – 2010	159
14.5	DETAILS OF MINES CAUSALITIES BY DS DIVISIONS – 2010	160
14.6	DETAILS OF MINES CAUSALITIES BY DS DIVISIONS – 2010	160
14.7	DETAILS OF MINES CAUSALITIES BY DS DIVISIONS – 2010	161
14.8	DETAILS OF PENSIONERS BY DISTRICT – 2010	162

15. UTILITIES

POWER

15.1	ELECTRICITY UTILIZATION BY PROVINCE IN NP.- 2010	163
15.2	ELECTRICITY CONSUMER SERVICE BY CONSUMER – 2010	163
15.3	MAINTENANCE OF AREA LINE – 2009 & 2010	164

POST OFFICE

15.4	POST OFFICE BY DISTRICT IN NP. – 2010	165
15.5	DETAILS OF POST OFFICE IN JAFFNA,NP – 2010	166
15.6	DETAILS OF POST OFFICE IN KILINCHCHI ,NP – 2010	168
15.7	DETAILS OF POST OFFICE IN MANNAR ,NP – 2010	168
15.8	DETAILS OF POST OFFICE IN MULLAITIVU,NP – 2010	169
15.9	DETAILS OF POST OFFICE IN VAVUNIYA,NP – 2010	169

REVENUE COLLECTION

15.10	REVENUE COLLECTION BY DISTRICT IN NORTHERN PROVINCE. – 2010	170
15.11	REVENUE COLLECTION BY DISTRICT IN NP.- 2010	171
15.12	REVENUE LICENSE BOOK ISSUED BY DISTRICT IN NP - 2010	172
15.13	VEHICLE LICENSE ISSUED BY DISTRICT IN NP 2010	172

HOUSING

15.14	HOUSING PROGRAMME IN JAFFNA DISTRICT – 2010	173
15.15	HOUSING PROGRAMME IN KILINCHCHI DISTRICT – 2010	174
15.16	HOUSING PROGRAMME IN MANNAR DISTRICT. – 2010	175
15.17	HOUSING PROGRAMME IN VAVUNIYA DISTRICT. – 2010	176

BANKING

15.18	BANKS BY DISTRICT IN NP.- 2010	177
15.19	CO-OPERATIVE RURAL BANKS BY ACCD DIVISION IN NP – 2010	178

FUEL CONSUMPTION

15.20	PETROLEUM PRODUCT DISTRIBUTION BY CEYLON PETROLIUM CORPORATION IN NP – 2010	179
-------	--------------------------------------------------------------------------------	-----

UN AGENCIES & NON GOVERNMENT ORGANIZATIONS

15.21	UNITED NATIONS AGENCIES (UN AGENCIES) – JAFFNA	180
15.22	INTERNATIONAL NGOO – JAFFNA	181
15.23	NGOO – JAFFNA	182
15.24	UNITED NATIONS AGENCIES (UN AGENCIES) – KILINCHCHI	184
15.25	INTERNATIONAL NGOO – KILINCHCHI	185
15.26	NGOO – KILINCHCHI	186
15.27	UNITED NATIONS AGENCIES (UN AGENCIES) – MANNAR	187
15.28	INTERNATIONAL NGOO – MANNAR	188
15.29	NGOO – MANNAR	189
15.30	UNITED NATIONS AGENCIES (UN AGENCIES) – MULLAITIVU	190
15.31	INTERNATIONAL NGOO – MULLAITIVU	191
15.32	NGOO – MULLAITIVU	192
15.33	UNITED NATIONS AGENCIES (UN AGENCIES) – VAVUNIYA	193
15.34	INTERNATIONAL NGOO – VAVUNIYA	194
15.35	NGOO – VAVUNIYA	198

FIGURES OF CONTENTS

1.1	LAND AREA OF NORTHERN PROVINCE BY DISTRICT	1
1.2	AREA OF JAFFNA DISTRICT BY DIVISIONAL SECRETARIAT DIVISION	2
1.3	AREA OF KILINCHCHI DISTRICT BY DIVISIONAL SECRETARIAT DIVISIONS	10
1.4	AREA OF MANNAR DISTRICT BY DIVISIONAL SECRETARIAT DIVISION	12
1.5	AREA OF MULLAITIVU DISTRICT BY DIVISIONAL SECRETARIAT DIVISIONS	16
1.6	AREA OF VAVUNIYA DISTRICT BY DIVISIONAL SECRETARIAT DIVISION	19
2.0	COMPARISON OF STUDENT ENROLLMENT IN GRADE I(1999 – 2010)	117
3.0	REVENUE COLLECTION IN NP – 2006 – 2010	171
4.0	PETROLEUM PRODUCTION DISTRIBUTION BY CEYLON PETROLEUM COOPERATION IN NP – 2010	179





Land, Soil , Forest and Climate

Chapter 1

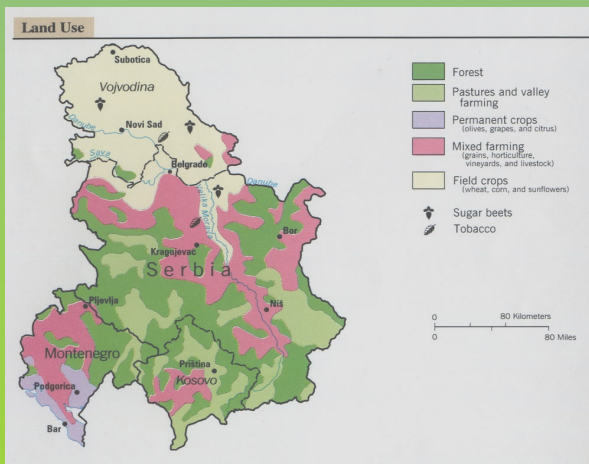
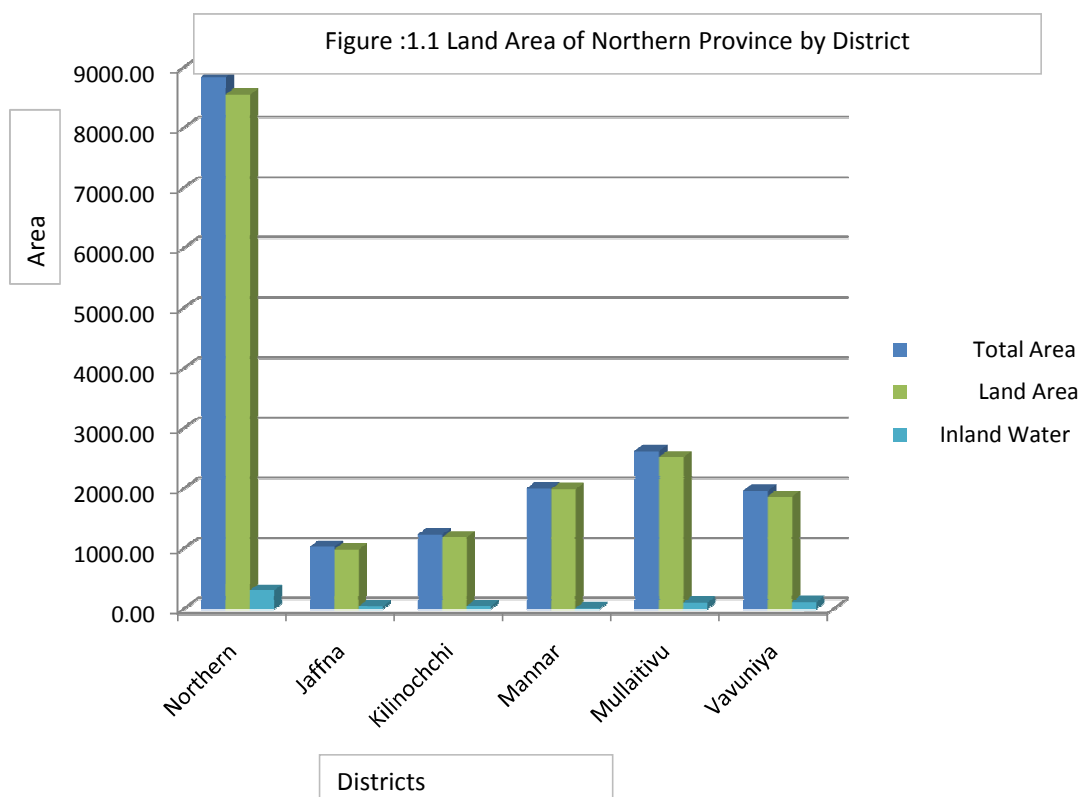


Table: 1.1 LAND AREA OF NORTHERN PROVINCE BY DISTRICT

District	Total Area		Land Area		Inland Water	
	Sq.Km	Percent	Sq.Km	Percent	Sq.Km	Percent
<i>Northern</i>	8848.21	100.00	8545.31	96.58	302.90	3.42
Jaffna	1025.20	100.00	983.60	95.94	41.60	4.06
Kilinochchi	1237.11	100.00	1192.81	96.42	44.30	3.58
Mannar	2002.07	100.00	1991.00	99.45	11.00	0.55
Mullaitivu	2616.90	100.00	2516.90	96.18	100.00	3.82
Vavuniya	1967.00	100.00	1861.00	94.61	106.00	5.39

Source: Respective District Secretariats



**Table: 1.2 AREA OF DIVISIONAL SECRETARY'S DIVISIONS ·
JAFFNA DISTRICT.**

<i>District : Jaffna</i>	
D.S Division	Area in Sq.Km
Delft	45.00
Islands South	78.00
Islands North	30.00
Karainagr	22.00
Jaffna	17.00
Nallur	38.00
Valikamam South West	45.00
Valikamam West	44.00
Valikamam South	30.00
Valikamam North	57.00
Valikamam East	102.00
Thenmaradchi	221.00
Vadamaradchi South West	88.00
Vadamaradchi North	29.00
Vadamaradchi East	179.00
Total	1025.00

Source: District Secretariat Jaffna

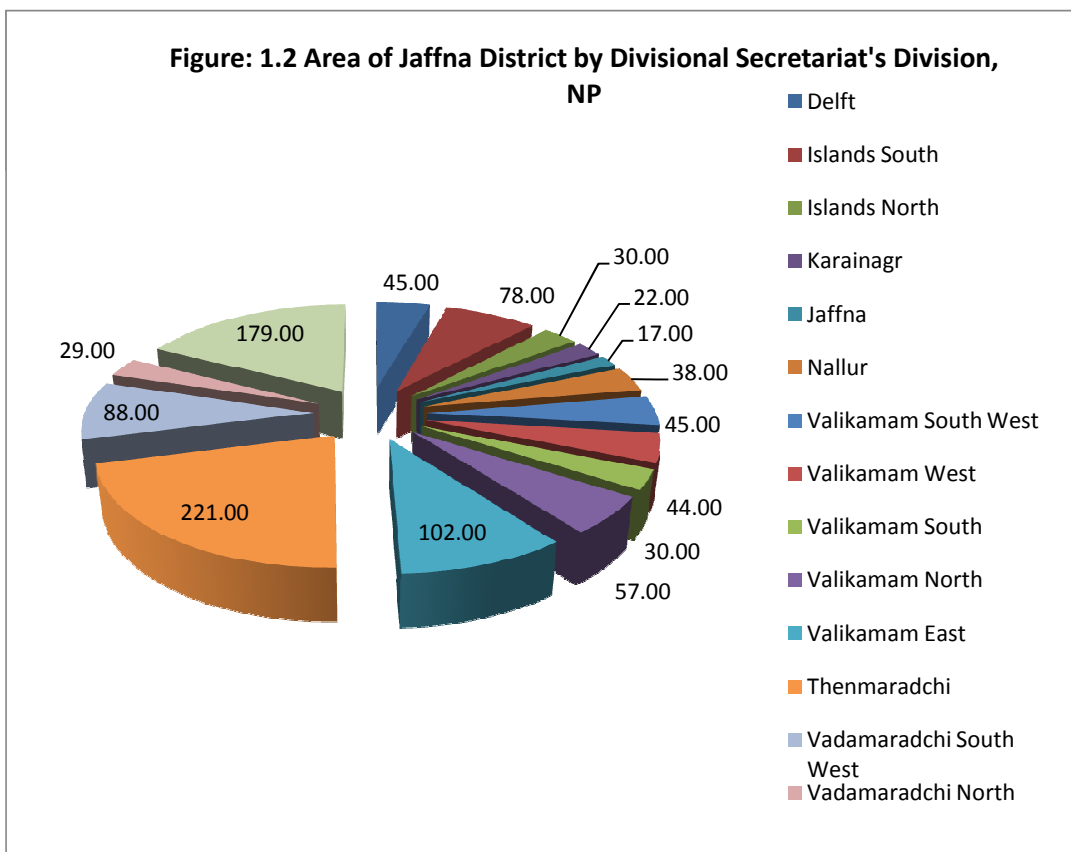


Table: 1.3 GN DIVISIONS IN DIVISIONAL SECRETARIAT DIVISION - JAFFNA DISTRICT

DS DIVISION - Delft

S.No	GN Division	GN Division No	No. of Villages
1	Delft West	J/01	4
2	Delft South	J/02	7
3	Delft Centre West	J/03	5
4	Delft Centre	J/04	3
5	Delft Centre East	J/05	2
6	Delft East	J/06	4

DS DIVISION - Island North

S.No	GN Division	GN Division No	No. of Villages
1	Analaitivu North	J/37	2
2	Analaitivu South	J/38	2
3	Eluvaitivu	J/39	1
4	Kayts	J/49	3
5	Paruthiyadaippu	J/50	4
6	Karampon	J/51	4
7	Karampon East	J/52	10
8	Karampon South East	J/53	3
9	Karampon West	J/54	2
10	Naranthanai North	J/55	8
11	Naranthanai North West	J/56	5
12	Naranthanai	J/57	5
13	Naranthanai South	J/58	3
14	Seruvil	J/59	2
15	Puliyankoodal	J/60	4

DS DIVISION - Island South

S.No	GN Division	GN Division No	No. of Villages
1	Mandaitivu East	J/07	3
2	Mandaitivu West	J/08	1
3	Mandaitivu South	J/09	1
4	Allaipiddy	J/10	1
5	Mankumpan	J/11	2
6	Velanai North	J/12	3
7	Velanai North East	J/13	3
8	Velanai East	J/14	2
9	Velanai South East	J/15	1
10	Velanai East Centre	J/16	1
11	Velanai South	J/17	5
12	Velanai West Centre	J/18	2
13	Velanai West	J/19	1
14	Saravanai East	J/20	1
15	Saravanai West	J/21	1
16	Pungudutivu North East	J/22	2
17	Pungudutivu East	J/23	3
18	Pungudutivu South East	J/24	2
19	Pungudutivu East South	J/25	3
20	Pungudutivu South	J/26	3
21	Pungudutivu North	J/27	3
22	Pungudutivu Centre North	J/28	2
23	Pungudutivu South West	J/29	3
24	Pungudutivu Centre West	J/30	1
25	Pungudutivu Centre East	J/31	1
26	Pungudutivu North West	J/32	2
27	Punguduthivu West	J/33	3
28	Nainativu North	J/34	1
29	Nainativu Centre	J/35	5
30	Nainativu South	J/36	1

Source: District Statistical Hand Book, District Secretariat, Jaffna

Table:1.3 GN DIVISIONS IN DIVISIONAL SECRETARIAT DIVISION - JAFFNA DISTRICT**DS Division-Nallur**

S.No	GN Division	GN Division No	No. of Villages
1	Ariyalai South East	J/89	2
2	Ariyalai East	J/90	3
3	Ariyalai North West	J/91	1
4	Ariyalai Centre West	J/92	1
5	Ariyalai South West	J/93	1
6	Ariyalai Centre North	J/94	1
7	Ariyalai Centre	J/95	1
8	Ariyalai Centre South	J/96	2
9	Iyanarkovillady	J/97	1
10	Vannarpannai North	J/98	1
11	Vannarpannai North West	J/99	2
12	Vannarpannai North East	J/100	1
13	Neeraviyady	J/101	1
14	Kandarmadam North West	J/102	1
15	Kandarmadam North East	J/103	1
16	Kandarmadam South West	J/104	1
17	Kandarmadam South East	J/105	1
18	Nallur North	J/106	1
19	Nallur Rajathani	J/107	1
20	Nallur	J/108	2
21	Sangilian Thoppu	J/109	1
22	Thirunelvely West	J/110	1
23	Thirunelvely Centre South	J/111	1
24	Thirunelvely South East	J/112	3
25	Thirunelvely North East	J/113	1
26	Thirunelvely Centre North	J/114	2
27	Kondavil North West	J/115	1
28	Kondavil South West	J/116	1
29	Kondavil Centre West	J/117	1
30	Kondavil Centre East	J/118	1
31	Kondavil North East	J/119	2
32	Kondavil South East	J/120	1
33	Kokkuvil North East	J/121	2
34	Kokkuvil East	J/122	1
35	Kokkuvil South East	J/123	2
36	Kokkuvil North West	J/124	1
37	Kokkuvil West	J/125	1
38	Kokkuvil Centre East	J/126	1
39	Kokkuvil South West	J/127	3
40	Kokkuvil Centre West	J/128	1

DS DIVISION - Karainagar

S.No	GN Division	GN Division No	No. of Villages
1	Karainagar West	J/40	17
2	Karainagar North West	J/41	9
3	Karainagar East	J/42	8
4	Karainagar South East	J/43	7
5	Karainagar South	J/44	8
6	Karainagar South West	J/45	11
7	Karainagar North	J/46	8
8	Karainagar North East	J/47	16
9	Karainagar Centre	J/48	6

DS Division : Jaffna

S.No	GN Division	GN Division No	No. of Villages
1	Nedunkulam	J/61	1
2	Columbuthurai East	J/62	1
3	Columbuthurai West	J/63	1
4	Passaiyoor East	J/64	1
5	Passaiyoor West	J/65	1
6	Eachchamoddai	J/66	1
7	Thirunagar	J/67	1
8	Reclamation East	J/68	3
9	Reclamation West	J/69	1
10	Gurunagar East	J/70	2
11	Gurunagar West	J/71	2
12	Small Bazaar	J/72	2
13	Jaffna Town West	J/73	3
14	Jaffna Town East	J/74	3
15	Chundukuli South	J/75	2
16	Chundukuli North	J/76	1
17	Maruthady	J/77	1
18	Aththiyady	J/78	2
19	Sirampiady	J/79	1
20	Grand Bazaar	J/80	2
21	Fort	J/81	1
22	Vannorponnai	J/82	3
23	Koddady	J/83	3
24	Navanthurai South	J/84	1
25	Navanthurai North	J/85	2
26	Moor Street South	J/86	1
27	Moor Street North	J/87	1
28	New Moor Street	J/88	1

Source: District Statistical Hand Book, District Secretariat, Jaffna

Table: 1.3 GN DIVISION IN DIVISIONAL SECRETARIAT DIVISION - JAFFNA DISTRICT

DS Division- Valikamam South West

S.No	GN Division	GN Division No	No. of Villages
1	Suthumalai North	J/129	1
2	Suthumalai South	J/130	4
3	Savatkaddu	J/131	1
4	Uyarapulam	J/132	5
5	Anaikoddadai	J/133	4
6	Navali North	J/134	1
7	Navali East	J/135	2
8	Navali South	J/136	1
9	Manipay North	J/137	2
10	Manipay East	J/138	4
11	Manipay South	J/139	1
12	Manipay West	J/140	5
13	Sandilipay North	J/141	1
14	Sandilipay Centre	J/142	4
15	Sandilipay West	J/143	3
16	Mahiyapiddy	J/144	4
17	Vadaliyadaippu	J/145	1
18	Pandaitharippu	J/146	2
19	Piranpattu	J/147	1
20	Chillalai North	J/148	2
21	Chillalai South	J/149	2

S.No	GN Division	GN Division No	No. of Villages
22	Mathagal East	J/150	3
23	Mathagal South	J/151	2
24	Mathagal West	J/152	3
25	Periyavilan	J/153	3
26	Marisankoodal	J/154	2
27	Illavalai	J/155	6
28	Mullanai	J/156	1

DS Division - Valikamam West

S.No	GN Division	GN Division No	No. of Villages
1	Vaddukoddai East	J/157	1
2	Vaddukoddai North	J/158	2
3	Sangaraththai	J/159	2
4	Araly West	J/160	1
5	Araly Centre	J/161	3
6	Araly South	J/162	3
7	Araly East	J/163	3
8	Araly North	J/164	7
9	Vaddu South	J/165	1
10	Vaddukoddai South West	J/166	1
11	Vaddukoddai West	J/167	1
12	Tholpuram East	J/168	3
13	Tholpuram West	J/169	2
14	Ponnalai	J/170	4
15	Moolai	J/171	1
16	Chulipuram West	J/172	4
17	Chulipuram Centre	J/173	4
18	Chulipuram East	J/174	5
19	Pannakam	J/175	3
20	Panipulam	J/176	3
21	Sithankerny	J/177	1
22	Chankanai East	J/178	1
23	Chankanai West	J/179	2
24	Chankanai South	J/180	2
25	Chankanai Centre	J/181	2

Source: District Statistical Hand Book, District Secretariat, Jaffna

Table:1.3 GN DIVISION IN DIVISIONAL SECRETARIAT DIVISION - JAFFNA DISTRICT

DS Division- Valikamam South

S.No	GN Division	GN Division No	No. of Villages
1	Uduvil South West	J/182	5
2	Uduvil South East	J/183	6
3	Uduvil Centre	J/184	3
4	Uduvil Centre North	J/185	2
5	Uduvil North	J/186	5
6	Sanguvely	J/187	5
7	Inuvil South West	J/188	1
8	Inuvil East	J/189	2
9	Inuvil North East	J/190	4
10	Inuvil West	J/191	5
11	Thavady South	J/192	5
12	Thavady East	J/193	1
13	Thavady North	J/194	5
14	Chunnakam Town North	J/195	3
15	Chunnakam Town South	J/196	5
16	Chunnakam Town East	J/197	6
17	Chunnakam Town Centre	J/198	5
18	Chunnakam Town West	J/199	6
19	Kantharodai	J/200	6
20	Eralalai West	J/201	9
21	Eralalai South West	J/202	8
22	Eralalai South	J/203	3
23	Eralalai East	J/204	1
24	Eralalai North	J/205	1
25	Eralalai Centre	J/206	1
26	Punnalaikadduvan South	J/207	1
27	Punnalaikadduvan North	J/208	6
28	Eevinai	J/209	2
29	Kuppilan South	J/210	5
30	Kuppilan North	J/211	8

DS Division - Valikamam North

S.No	GN Division	GN Division No	No. of Villages
1	Mallakam South	J/212	5
2	Mallakam Centre	J/213	1
3	Mallakam North	J/214	3
4	Alaveddy North	J/215	6
5	Alaveddy Centre	J/216	7
6	Alaveddy East	J/217	4
7	Ganeswaram	J/218	4
8	Alaveddy South	J/219	7
9	Alaveddy West	J/220	8
10	Illavalai North	J/221	12
11	Illavalai North West	J/222	1
12	Viththagapuram	J/223	4
13	Ponnalai	J/224	2
14	Kollankalddy	J/225	4
15	Naguleswaram	J/226	4
16	Tellipalai East	J/227	4
17	Tellipalai	J/228	4
18	Thurkkapuram	J/229	5
19	Thanthai Selvapuram	J/230	4
20	Maviddapuram	J/231	3
21	Maviddapuram South	J/232	3
22	Kankesanthurai West	J/233	3
23	Kankesanthurai Centre	J/234	1
24	Kankesanthurai South	J/235	1
25	Palaiveemankamam North	J/236	4
26	Palaiveemankamam South	J/237	3
27	Kadduvan	J/238	5
28	Kadduvan West	J/239	1
29	Thenyamalai	J/240	4
30	Varuthlaivilan	J/241	3
31	Kurumpasiddy	J/242	2
32	Kurumpasiddy East	J/243	2
33	Vasavilan	J/244	3
34	Vasavilan West	J/245	6
35	Magiliddy North	J/246	9
36	Thaiyiddy East	J/247	4
37	Mayiliddythurai South	J/248	3
38	Thaiyiddy North	J/249	2
39	Thaiyiddy South	J/250	1
40	Mayiliddythurai North	J/251	3
41	Palaly South	J/252	4
42	Palaly East	J/253	1
43	Palaly North	J/254	4
44	Palaly North West	J.255	2
45	Palaly West	J/256	1

Source: District Statistical Hand Book, District Secretariat, Jaffna

Table:1.3 GN DIVISIONS IN DIVISIONAL SECRETARIAT DIVISION - JAFFNA DISTRICT**DS Division-Valikamam East**

S.No	GN Division	GN Division No	No. of Villages
1	Irupalai South	J/257	4
2	Irupalai East	J/258	1
3	Kalviyankadu	J/259	1
4	Kopay South	J/260	12
5	Kopay Centre	J/261	11
6	Kopay North	J/262	1
7	Urumpirai West	J/263	4
8	Urumpirai North	J/264	4
9	Urumpirai South	J/265	4
10	Urumpirai East	J/266	1
11	Urelu	J/267	4
12	Neervely South	J/268	1
13	Neervely North	J/269	1
14	Neervely West	J/270	4
15	Sirupiddy East	J/271	1
16	Sirupiddy West	J/272	3
17	Puttur West	J/273	2
18	Puttur North	J/274	1
19	Navakiri	J/275	1
20	Avarangal East	J/276	2
21	Avarangal West	J/277	3
22	Puttur East	J/278	1
23	Achchehelu	J/279	6
24	Vatharawaththai	J/280	3
25	Pathaimeny	J/281	1
26	Thambalai / Kathiripay	J/282	2
27	Idaikadu	J/283	2
28	Valalai	J/284	1
29	Atchuvvely North	J/285	1
30	Atchuvvely South	J/286	1
31	Atchuvvely West	J/287	1

DS Division-Thenmarachchi

S.No	GN Division	GN Division No	No. of Villages
1	Kaithady North	J/288	1
2	Kaithady East	J/289	4
3	Kaithady Centre	J/290	3
4	Kaithady South	J/291	4
5	Kaithady South East	J/292	1
6	Kaithady West	J/293	1
7	Navatkuly West	J/294	3
8	Navatkuly East	J/295	3
9	Kogilakandy	J/296	4
10	Kaithady Navatkuly	J/297	1
11	Maravanpulo	J/298	5
12	Thanankillappu	J/299	2
13	Chavakachcheri Town	J/300	2
14	Kovitkudyiruppu	J/301	2
15	Sankathanai	J/302	1
16	Chavakachcheri North	J/303	1
17	Manduivil	J/304	1
18	Kalvayal	J/305	2
19	Nunavil East	J/306	2
20	Nunavil Centre	J/307	1
21	Nunavil West	J/308	1
22	Kaithady Nunavil	J/309	1
23	Themattuivil	J/310	1
24	Madduivil Nunavil	J/311	1
25	Madduivil Centre	J/312	4
26	Madduivil North	J/313	1
27	Madduivil East	J/314	3
28	Chandrapuram	J/315	1
29	Sarasalai South	J/316	2
30	Sarasalai North	J/317	1
31	Meesalai East	J/318	1
32	Meesalai West	J/319	1

Source: District Statistical Hand Book, District Secretariat, Jaffna

Table:1.3 GN DIVISIONS IN DIVISIONAL SECRETARIAT DIVISION - JAFFNA DISTRICT**DS Division-Thenmarachchi**

S.No	GN Division	GN Division No	No. of Villages
33	Ramavil	J/320	2
34	Meesalai North	J/321	2
35	Allarai	J/322	2
36	Vellampokkaddy	J/323	1
37	Kachchai	J/324	2
38	Palavi	J/325	2
39	Kodikamam North	J/326	4
40	Kodikamam Centre	J/327	3
41	Kodikamam South	J/328	1
42	Ushan	J/329	3
43	Karampaham	J/330	2
44	Vidaththalpallai	J/331	1
45	Ketpeli	J/332	3
46	Eluthumaadwarl South	J/333	2
47	Eluthumaadwarl North	J/334	6
48	Mirusuvil North	J/335	2
49	Mirusuvil South	J/336	4
50	Kudamiyan	J/337	3
51	Navatkadu	J/338	1
52	Varany North	J/339	3
53	Maseri	J/340	2
54	Idaikurichchi	J/341	2
55	Karampaikurichchi	J/342	2
56	Varani Iyattalai	J/343	2
57	Thavalai Iyattalai	J/344	2
58	Manthuvil East	J/345	3
59	Manthuvil West	J/346	4
60	Manthuvil North	J/347	3

DS Division - Vadamarachchi South West

S.No	GN Division	GN Division No	No. of Villages
1	Karanavai South	J/348	5
2	Karanavai West	J/349	5
3	Karanavai	J/350	5
4	Karanavai East	J/351	7
5	Udupiddy	J/352	5
6	Udupiddy North	J/353	6
7	Udupiddy South	J/354	4
8	Valvetty	J/355	6
9	Velvetty Centre	J/356	6
10	Samarapaku	J/357	4
11	Imayanan	J/358	7
12	Imayanan West	J/359	8
13	Karanavai North	J/360	3
14	Karanavai North West	J/361	2
15	Karanavai Centre	J/362	7
16	Karaveddy West	J/363	5
17	Karaveddy North	J/364	4
18	Karaveddy South	J/365	4
19	Maththony	J/366	3
20	Karaveddy Centre	J/367	7
21	Karaveddy East	J/368	6
22	Kaddaiveli	J/369	6
23	Thunnalai South	J/370	5
24	Thunnalai East	J/371	4
25	Thunnalai	J/372	3
26	Thunnalai Centre	J/373	8
27	Thunnalai West	J/374	5
28	Nelliady North	J/375	3
29	Nelliady	J/376	6
30	Nellaidy East	J/377	6
31	Alvai	J/378	4
32	Alvai South	J/379	4
33	Alvai East	J/380	5
34	Aththai	J/381	5
35	Kapputhoo	J/382	3

Source: District Statistical Hand Book, District Secretariat, Jaffna

Table:1.3 GN DIVISIONS IN DIVISIONAL SECRETARIAT DIVISION - JAFFNA DISTRICT

DS DIVISION -Vadamarachchi East

S.No	GN Division	GN Division No	No. of Villages
1	Manatkadu	J/418	1
2	Kudaththanai	J/419	2
3	Kudaththanai Karaiyoor (North)	J/420	1
4	Potpathy	J/421	1
5	Ampan	J/422	2
6	Nagarkovil East	J/423	1
7	Nagarkovil West	J/424	1
8	Nagarkovil South	J/425	3
9	Chempianpattu North	J/426	3
10	Chempianpattu South	J/427	3
11	Maruthankerny	J/428	3
12	Vaththirayan	J/429	2
13	Uduththurai	J/430	4
14	Aliyavalai	J/431	2
15	Vettilaikerny	J/432	3
16	Mullain	J/433	2
17	Pokkaruppu	J/434	3
18	Chundikulam	J/435	1

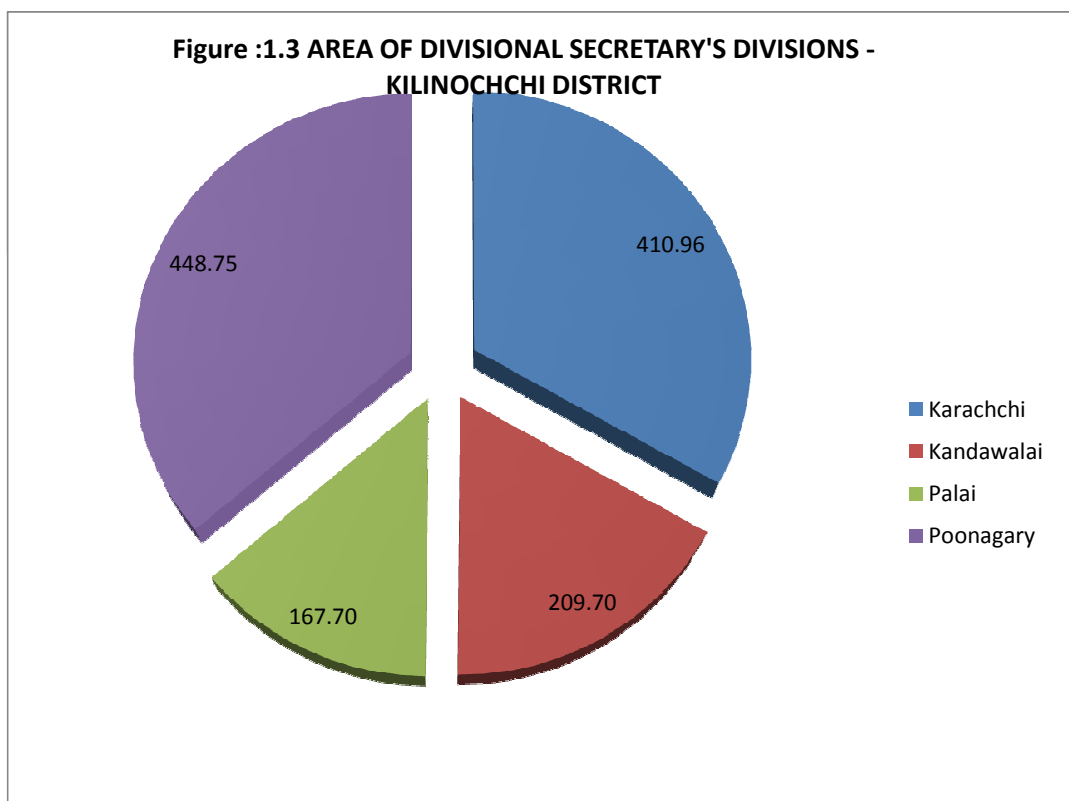
DS DIVISION -Vadamarachchi North

S.No	GN Division	GN Division No	No. of Villages
1	Thondamannaru South	J/383	1
2	Thondamannaru North	J/384	1
3	Karudavil South	J/385	8
4	Karudavil North	J/386	1
5	Karudavil East	J/387	2
6	Valvettithurai North West	J/388	1
7	Valvettithurai North Centre	J/389	1
8	Valvettithurai North East	J/390	1
9	Valvettithurai South West	J/391	2
10	Valvettithurai South East	J/392	1
11	Polikandy West	J/393	2
12	Polikandy East	J/394	6
13	Polikandy South	J/395	3
14	Alvai West	J/396	4
15	Alvai North West	J/397	8
16	Alvai North Centre	J/398	6
17	Viyaparimoolai	J/399	5
18	Alvai North	J/400	1
19	Point Pedro	J/401	5
20	Point Pedro South	J/402	2
21	Point Pedro East	J/403	2
22	Thumpalai	J/404	3
23	Thumpalai East	J/405	1
24	Katkovalam	J/406	6
25	Puloly North	J/407	2
26	Puloly North East	J/408	4
27	Puloly Centre	J/409	2
28	Puloly West	J/410	6
29	Puloly South West	J/411	11
30	Puloly North West	J/412	7
31	Puloly East	J/413	9
32	Puloly South	J/414	4
33	Manthaikai	J/415	4
34	Vallipuram	J/416	1
35	Thunnali North	J/417	7

Source: District Statistical Hand Book, District Secretariat, Jaffna

Table:1.4 AREA OF DIVISIONAL SECRETARY'S DIVISIONS - KILINCHCHI DISTRICT

<i>District : Kilinochchi</i>	
D.S Division	Area in Sq.Km
Karachchi	410.96
Kandawalai	209.70
Palai	167.70
Poonagary	448.75
Total	1237.11



Source: District Statistical Hand Book, District Secretariat, Kilinochchi

**Table:1.5 GN DIVISION IN DIVISIONAL SECRETARIAT DIVISION -
KILINOCHCHI DISTRICT**

DS DIVISION : Karachchi

S.No	GN Division	GN Division No	No of Villages
1	Vannerikulam	KN/01	5
2	Anaivilunthankulam	KN/02	2
3	Kannakaipuram	KN/03	3
4	Skandapuram	KN/04	4
5	Akkaravankulam	KN/05	5
6	Konavil	KN/06	4
7	Ponnagar	KN/07	3
8	Bharathipuram	KN/08	3
9	Malayalapuram	KN/09	4
10	Vivegananthangar	KN/10	2
11	Krishnapuram	KN/11	2
12	Uthayanagar East	KN/12	2
13	Uthayanagar West	KN/13	2
14	Ambalkulam	KN/14	2
15	Selvanagar	KN/15	3
16	Ananthapuram	KN/16	4
17	Thondamannagar	KN/17	2
18	Kanagambigaikulam	KN/18	3
19	Ambalnagar	KN/19	4
20	Thiruvaiaru	KN/20	3
21	Thiruvaiaru West	KN/21	1
22	Ratnapuram	KN/22	1
23	Kilinochchi town	KN/23	5
24	Maruthanagar	KN/24	2
25	Pannankandy	KN/25	3
26	Kanagapuram	KN/26	3
27	Thirunagar south	KN/27	1
28	Thirunagar North	KN/28	1
29	Kaneshapuram	KN/29	1
30	Jeyanthinagar	Kn/30	2
31	Periyaparanthan	Kn/31	2
32	Uruthirapuram North	Kn/32	8
33	Uruthirapuram East	Kn/33	3
34	Uruthirapuram West	Kn/34	4
35	Sivanagar	Kn/35	5
36	Ootupulam	KN/36	6
37	Puthumurippu	KN/37	3
38	Vaddakachchi	KN/38	4
39	Civic Centre	KN/39	4
40	Mayavanoor	KN/40	5
41	Ramanathapuram	KN/41	3
42	Mavadiyamman	KN/42	4

DS DIVISION :Kandawlai

S.No	GN Division	GN Division No	No of Villages
1	Kumarapuram	KN/43	3
2	Paranthan	KN/44	3
3	Umavalapuram	KN/45	4
4	Elephantpass	KN/46	4
5	Thadduvankoddy	Kn/47	6
6	Korakkankadhu	Kn/48	4
7	Uriyan	KN/49	10
8	Murasumodai	KN/50	6
9	Kandawalai	KN/51	13
10	Periyakulam	KN/52	6
11	Kalmadunagar	KN/53	6
12	Tharmapuram West	KN/54	6
13	Tharmapuram east	KN/55	9
14	Puliyampokkanai	KN/56	8
15	Punnaineeravi	KN/57	8
16	Piramanthanaru	KN/58	4

DS DIVISION : Poonagary

S.No	GN Division	GN Division No	No of Villages
1	Nallur	KN/59	11
2	Alankerny	KN/60	4
3	Kollakurichchi	KN/61	6
4	Cheddiyakurichchi	KN/62	2
5	Gnamimadam	KN/63	3
6	Madduvilnadhu East	KN/64	7
7	Pallikkudah	KN/65	12
8	Madduvilnadhu West	KN/66	7
9	Paramankirai	KN/67	3
10	Gowtharimunai	KN/68	4
11	Jeyapuram North	KN/69	4
12	Jeyapuram South	KN/70	2
13	Kariyalainagapaduvar	KN/71	3
14	Pallavarayankadhu	KN/72	6
15	Mulankavil	KN/73	8
16	Nachchikudah	KN/74	2
17	Kiranchi	KN/75	2
18	Ponnaveli	KN/76	4
19	Iranaithevu	KN/77	3

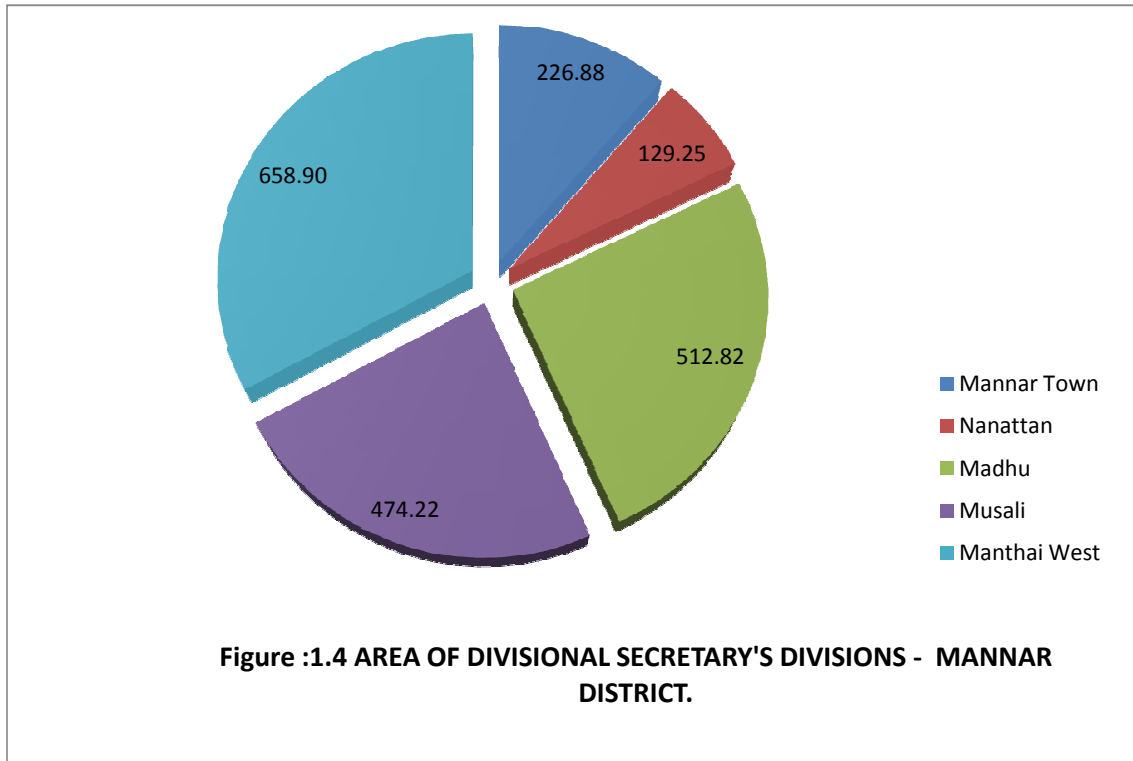
DS DIVISION : Pachchippalaipalli

S.No	GN Division	GN Division No	No of Villages
1	Kovilvayal	KN/78	2
2	Iyakkachchi	KN/79	3
3	Mugavil	KN/80	4
4	Masar	KN/81	2
5	Soranpattu	KN/82	3
6	Tharmakerny	KN/83	3
7	Pulopallai	KN/84	1
8	Mullaiyady	KN/85	2
9	Thampakamam	KN/86	3
10	Pallai town	KN/87	2
11	Pulopallai west	KN/88	1
12	Allipalai	KN/89	2
13	Kachcharvely	KN/90	2
14	Arasarkerny	KN/91	2
15	Ittavil	KN/92	3
16	Mugamalai	KN/93	6
17	Vembodukerny	KN/94	2
18	Kilaly	KN/95	1

Source: District Statistical Hand Book, District Secretariat, Kilinochchi

Table: 1.6 AREA OF DIVISIONAL SECRETARY'S DIVISIONS - MANNAR DISTRICT.

<i>District : Mannar</i>	
D.S Division	Area in Sq.Km
Mannar Town	226.88
Nanattan	129.25
Madhu	512.82
Musali	474.22
Manthai West	658.90
Total	2002.07



Source: District Statistical Hand Book, District Secretariat, Mannar

Table : 1.7 GN DIVISION IN DIVISIONAL SECRETARIAT DIVISION - MANNAR DISTRICT

DS DIVISION : Mannar

S.No	GN Division	GN Division No	No of Villages	S.No	GN Division	GN Division No	No of Villages
1	Talaimannar Village North	MNR/48	2	25	Eluthoor	MNR/72	5
2	Talaimannar Village South	MNR/49	2	26	South bar	MNR/73	3
3	Talaimannar pier West	MNR/50	1	27	Emil Nagar	MNR/74	1
4	Talaimannar pier East	MNR/51	1	28	Chavatkaddu	MNR/75	1
5	Talaimannar	MNR/52	1	29	Panankaddikoddu west	MNR/76	1
6	Kaddukarankudiyiruppu	MNR/53	17	30	Panankaddikoddu East	MNR/77	1
7	Thullukudiyiruppu	MNR/54	3	31	Sinnakadai	MNR/78	1
8	Pesalai west	MNR/55	2	32	Pettah	MNR/79	1
9	Pesalai South	MNR/56	1	33	Periyakadai	MNR/80	1
10	Pesalai North	MNR/57	7	34	Moor Street	MNR/81	1
11	Siruthoppu	MNR/58	3	35	Uppukulam North	MNR/82	1
12	Periya kerisal	MNR/59	1	36	Uppukulam South	MNR/83	1
13	Olaihodduwai	MNR/60	6	37	Pallimunai East	MNR/84	1
14	Pthukudiyiruppu	MNR/61	3	38	Pallimunai West	MNR/85	1
15	Thoddawely	MNR/62	4	39	Thiruketheeswaram	MNR/86	4
16	Erukkalampiddy West	MNR/63	6	40	Periyana vatkulam	MNR/87	3
17	Erukkalampiddy North	MNR/64	2	41	Nagathalvu	MNR/88	4
18	Erukkalampiddy East	MNR/65	2	42	Neelasenai	MNR/89	3
19	Erukkalampiddy South	MNR/66	2	43	Kallikaddaikadu	MNR/90	7
20	Erukkalampiddy Central	MNR/67	3	44	Puthukamam	MNR/91	8
21	Tharapuram west	MNR/68	1	45	Uyilankulam	MNR/92	3
22	Tharapuram East	MNR/69	1	46	Mathoddam	MNR/93	3
23	Thalvupadu	MNR/70	2	47	Vannamodai	MNR/94	2
24	Pattim	MNR/71	2	48	Uyirtharasankulam	MNR/95	3
				49	Parappankandal	MNR/96	4

Source: District Statistical Hand Book, District Secretariat, Mannar

Table :1.7 GN DIVISION IN DIVISIONAL SECRETARIAT DIVISION - MANNAR DISTRICT

DS DIVISION : Nanaddan

S.No	GN Division	GN Division No	No of Villages
1	Vankalai North	MNR/97	2
2	Vankalai west	MNR/98	4
3	Vankalai east	MNR/99	6
4	Thomaspuri	MNR/100	7
5	Naruvilikulam	MNR/101	6
6	Vanchchiankulam	MNR/102	5
7	Umanagari	MNR/103	11
8	Achchankulam	MNR/104	7
9	Rasamadhu	MNR/105	8
10	Moddaikadal	MNR/106	3
11	Nanaddan	MNR/107	5
12	Pallankoddai	MNR/108	9
13	Valkaipaddankandal	MNR/109	9
14	Periyakaddaikadu	MNR/110	3
15	Illahadipiddy	MNR/111	10
16	Illanthaimoddai	MNR/112	5
17	Puthirakandan	MNR/113	5
18	Razool puthuvely	MNR/114	3
19	Kanchchithalvu	MNR/115	4
20	Aththukuly	MNR/116	2
21	Chemmantivu	MNR/117	2
22	Murungan	MNR/118	5
23	Chundukuly	MNR/119	3
24	Sirukandal	MNR/120	4
25	Pontheevukandal	MNR/121	4
26	Kalimoddai Puliyankulam	MNR/122	4
27	Paritharikandal	MNR/123	7
28	Katkidanthakulam	MNR/124	9
29	Irraddaikulam	MNR/125	1
30	Cheddiamagan	MNR/126	2
31	Isamalaithalvu	MNR/127	5

DS DIVISION : Manthai West

S.No	GN Division	GN Division No	No of Villages
1	Vellankulam	MNR/01	2
2	Thevanpiddy	MNR/02	2
3	Pali Aru	MNR/03	4
4	Illuppaikadavai	MNR/04	9
5	Anthoniyarpuram	MNR/05	1
6	Kalliyady	MNR/06	5
7	Kurai	MNR/07	2
8	Aththimoddai	MNR/08	1
9	Kovitkulam	MNR/09	6
10	Vidaltivu West	MNR/10	3
11	Vidaltivu North	MNR/11	1
12	Vidaltivu Central	MNR/12	3
13	Vidaltivu East	MNR/13	2
14	Pallamadhu	MNR/14	8
15	Kaya Nagar	MNR/15	3
16	Periyamadhu West	MNR/16	1
17	Periyamadhu East	MNR/17	2
18	Pappamoddai	MNR/18	9
19	Veddayamurippu	MNR/19	2
20	Minukkan	MNR/20	3
21	Maligaithiddal	MNR/21	3
22	Adampan	MNR/22	7
23	Palaikuly	MNR/23	6
24	Nedunkandal	MNR/24	1
25	Sornapuri	MNR/25	3
26	Karunkandal	MNR/26	4
27	Andankulam	MNR/27	2
28	Kannady	MNR/28	6
29	Alkaddively	MNR/29	4
30	Karunkandal	MNR/30	3
31	Kaththankulam	MNR/31	6
32	Vaddakandal	MNR/32	2
33	Palai Periyamalkaddu	MNR/33	7
34	Palaiyadi Puthukulam	MNR/34	6
35	Parappukadanthan west	MNR/35	1
36	Parappukadanthan East	MNR/36	1

Source: District Statistical Hand Book, District Secretariat, Mannar

Table: 1.7 GN DIVISION IN DIVISIONAL SECRETARIAT DIVISION - MANNAR DISTRICT

DS DIVISION : Musali

S.No	GN Division	GN Division No	No of Villages
1	Arippu west	MNR/134	2
2	Arippu east	MNR/135	3
3	Meththanvely	MNR/136	6
4	Pandaravelly	MNR/137	3
5	Poonochchikulam	MNR/138	5
6	Maruthamadu	MNR/139	10
7	Veppankulam	MNR/140	13
8	Periya Pillachchi Potkerny	MNR/141	2
9	Sinna pullachchi potkerny	MNR/142	6
10	Ahathymurippu	MNR/143	3
11	Chilavathurai	MNR/144	2
12	Saveriyarpuram	MNR/145	5
13	Puthuvely	MNR/146	3
14	Koolankulam	MNR/147	3
15	Kokkupadayan	MNR/148	3
16	Kondachchi	MNR/149	6
17	Karadikuly	MNR/150	5
18	Marichchukaddi	MNR/151	2
19	Palaikuly	MNR/152	11
20	Mallikulam	MNR/153	8

DS DIVISION -Madhu

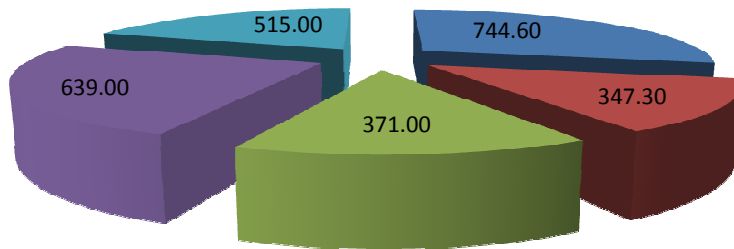
S.No	GN Division	GN Division No	No of Villages
1	Madhu	MNR/37	4
2	Periya Pandiviruchchan West	MNR/38	2
3	Periya Pandiviruchchan East	MNR/39	3
4	Palampiddy	MNR/40	14
5	Keerisuddan	MNR/41	1
6	Iranai Illuppaikulam	MNR/42	10
7	Vilaththikulam	MNR/43	2
8	Parasankulam	MNR/44	5
9	Kakkayankulam West	MNR/45	1
10	Kakkayankulam East	MNR/46	3
11	Kalmadhu	MNR/47	5
12	Maluvarayar Kaddaiyadampan	MNR/128	5
13	Pannavedduvan	MNR/129	11
14	Poomalarnthan	MNR/130	4
15	Thekkam	MNR/131	2
16	Matha Gramam	MNR/132	2
17	Periyamurippu	MNR/133	2

Source: District Statistical Hand Book, District Secretariat, Mannar

Table : 1.8 AREA OF DIVISIONAL SECRETARY'S DIVISIONS - MULLAITIVU

<i>District : Mullaitivu</i>	
D.S Division	Area in Sq Km
Maritime Pattu	744.60
Thunukkai	347.30
Puthukudiyiruppu	371.00
Oddusuddan	639.00
Manthai East	515.00
Total	2616.90

Figure: 1.5 AREA OF DIVISIONAL SECRETARY'S DIVISIONS - MULLAITIVU



■ Maritime Pattu ■ Thunukkai
■ Puthukudiyiruppu ■ Oddusuddan
■ Manthai East

Source: District Statistical Hand Book, District Secretariat, Mullaitivu

Table: 1.9 GN DIVISION IN DIVISIONAL SECRETARIAT DIVISION - MULLAITIVU DISTRICT

DS DIVISION -Puthukkudiyiruppu

S.No	GN Division	GN Division No	No. of Villages
1	Puthukkudiyiruppu East	36	23
2	Sivanagar	37	2
3	Manthuvil	38	6
4	Malligaitheevu	39	17
5	Ananthapuram	40	9
6	Puthukkudiyiruppu West	41	9
7	Kombavil	42	6
8	Iranaipalai	43	24
9	Thevipuram	44	7
10	Vallipuram	45	7
11	Udayarkaddu North	46	6
12	Udayarkaddu South	47	12
13	Suthanthirapuram	48	7
14	Visvadamu west	49	6
15	Visvadamu East	50	5
16	Manikkapuram	51	2
17	Theravil	52	5
18	Vallavapuram	53	2
19	Mannakandal	54	24

DS DIVISION -Oddusuddan

S.No	GN Division	GN Division No	No. of Villages
1	Muththayankaddu Kulam	55	4
2	Kanagaratnapuram	56	2
3	Peraru	57	1
4	Pandaravanni	58	2
5	Katchilaimadu	59	3
6	Muththuvinayagapuram	60	2
7	Oddusuddan	61	5
8	Kathaliyar Samalankulam	62	6
9	Thaddayamalai	63	4
10	Ganeshapuram	64	3
11	Vithiyapuram	65	2
12	Karuvelankandal	66	2
13	Puliyankulam	67	3
14	Koolamurippu	68	2
15	Manavalanpaddamurippu	69	8
16	Thachchadampan	70	7
17	Olumadu	71	2
18	Ampagaman	72	6
19	Mankulam	73	6
20	Panikkankulam	74	5
21	Thirumurukandy	75	5
22	Inthupuram	76	2
23	Oththimalai	123	3
24	Periyakulam	124	4
25	Thanduwan	125	6
26	Periyalthimadu	126	12
27	Palampasi	127	7

DS DIVISION -Manthai East

S.No	GN Division	GN Division No	No. of Villages
1	Vannivilankulam	1	15
2	Ampalpuram	2	1
3	Kollavilankulam	3	2
4	Oddaruthakulam	4	5
5	Sivapuram	5	1
6	Palinagar	6	3
7	Karumpulliyam	7	2
8	Poovarasankulam	8	4
9	Pandiyankulam	9	1
10	Selvapuram	10	2
11	Moonrumurippu	11	19
12	Naddankandal	12	3
13	Vinayagapuram	13	2
14	Ponnagar	14	2
15	Siraddikulam	15	6

DS DIVISION -Thunukkai

S.No	GN Division	GN Division No	No. of Villages
1	Thunukkai	16	4
2	Kalvilan	17	3
3	Uyilankulam	18	1
4	Yogapuram	19	1
5	Mallavi	20	2
6	Yogapuram Centre	21	1
7	Thirunagar	22	1
8	Puthuvedduvan	23	4
9	Amaithipuram	24	2
10	Amplapperumalkulam	25	1
11	Alankulam	26	3
12	Therankandal	27	2
13	Yogapuram East	28	2
14	Pugalenthynagar	29	2
15	Parathinagar	30	1
16	Anichchiyankulam	31	2
17	Thenniyankulam	32	1
18	Palayamurukandy	33	1
19	Iyankulam	34	1
20	Koddaikaddiyakulam	35	1

Source: District Statistical Hand Book, District Secretariat, Mullaitivu

Table: 1.9 GN DIVISION IN DIVISIONAL SECRETARIAT DIVISION - MULLAITIVU DISTRICT

DS DIVISION -Maritimepattu

S.No	GN Division	GN Division No	No of Villages
1	Kokulai west	77	7
2	Kokulai East	78	6
3	Karunaddukerny	79	7
4	Kokkuthoduvai south	80	16
5	Kokkuthoduvai North	81	17
6	Kokkuthoduvai Center	82	23
7	Semmalai East	83	6
8	Semmalai	84	3
9	Uppumavelli	85	5
10	Alambil North	86	4
11	Alampil south	87	5
12	Silawaththai	88	4
13	Silawaththai south	89	3
14	Kallappau south	90	2
15	Kallappau north	91	1
16	Vannankulam	92	1
17	Mullaitivu south	93	2
18	Selvapuram	94	1
19	Kovil kudiyruppu	95	2
20	Manalkudiyruppu	96	1
21	Mullaitivu town	97	3
22	Mullivaikkal East	98	3

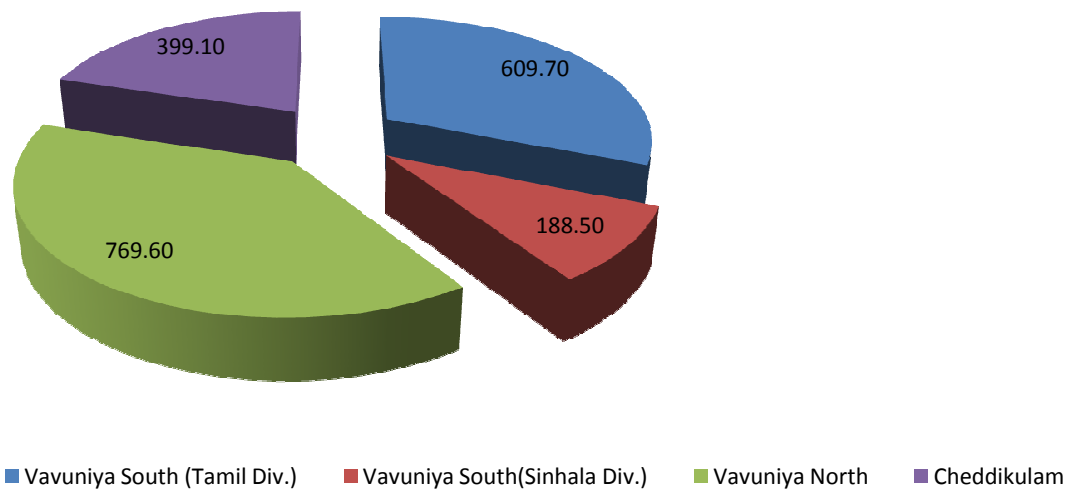
S.No	GN Division	GN Division No	No of Villages
23	Mullivaikkal West	99	5
24	Ambalavanan Pokkanai	100	8
25	Vattapalai	101	2
26	Keppapilavu	102	8
27	Mulliyawalai west	103	5
28	Mulliyawalai North	104	4
29	Putharikadu	105	3
30	Mulliyawalai Centre	106	7
31	Muliyavalai South	107	10
32	Mulliyavalai East	108	2
33	Thanniryoottu West	109	2
34	Mamoolai	110	2
35	Mathavalasingankulam	111	5
36	Thanniyoothu East	112	1
37	Neeravipiddi East	113	1
38	Neeravipiddi West	114	1
39	Gigrapuram	115	2
40	Kanukerny East	116	1
41	Kanukerny West	117	1
42	Kumarapuram	118	3
43	Kumulamunai west	119	2
44	Thannimurippu	120	5
45	Kumulamunai east	121	7
46	Kumulamunai Centre	122	6

Source: District Statistical Hand Book, District Secretariat, Mullaitivu

Table: 1.10 AREA OF DIVISIONAL SECRETARY'S DIVISIONS - VAVUNIYA .

<i>District : Vavuniya</i>	
D.S Division	Area in Sq.Km
Vavuniya South (Tamil Div.)	609.70
Vavuniya South(Sinhala Div.)	188.50
Vavuniya North	769.60
Cheddikulam	399.10
Total	1966.90

Figure: 1.6 AREA OF DIVISIONAL SECRETARY'S DIVISIONS - VAVUNIYA .



Source: District Statistical Hand Book, District Secretariat, Vavuniya

Table: 1.11 GN DIVISION IN DIVISIONAL SECRETARIAT DIVISION - VAVUNIYA DISTRICT**DS DIVISION : Vavuniya**

S.No	GN Division	GN Division No	No fo Villages
1	Vavuniya Town	214	3
2	Thandikulam	214A	4
3	Paddanichchipuliyankulam	214B	3
4	Vavuniya North	214C	5
5	Vairavapuliyankulam	214D	5
6	Pandarikulam	214E	3
7	Thonikal	214F	2
8	Moonrumurippu	214G	3
9	Nochchimodai	215	4
10	Maharambaikulam	215A	4
11	Katharsinnakulam	215B	9
12	Kallikulam	215C	6
13	Puthukulam	216	4
14	Paranaddankal	216A	2
15	Rajendrankulam	217	9
16	Poovarasankulam	217A	5
17	Salampaikulam	217B	4
18	Chekkaddipulavu	217C	8
19	Velankulam	217 D	9
20	Nelukulam	218	4
21	Pampaimadu	218A	4
22	Kal madu	218B	7
23	Marakkaranpalai	218C	5
24	Sasthirikoolankulam	218D	6
25	Eachchankulam	218E	8
26	Koomankulam	218F	1
27	Kanthapuram	218G	4
28	Maruthamadu	219	11
29	Palamodai	219A	8
30	Maruthankulam	220	7
31	Semamadu	220A	3
32	Maligai	220B	6
33	Pantrikeythakulam	220C	3
34	Omanthai	220D	7
35	Arumugathanouthukulam	220E	5
36	Mahilankulam	220F	5
37	Elamaruthankulam	220G	3
38	Asikulam	244	13
39	Rambaikulam	244A	4
40	Samalankulam	244B	5
41	Kovilkulam	244C	2
42	Velikulam	244D	2

DS DIVISION : Vavuniya South

S.No	GN Division	GN Division No	No fo Villages
1	Periya Ulukulama	C209	3
2	Poomaduwa	C209A	3
3	Track - 7	C209B	4
4	Marathanmaduwa	C209C	5
5	Rangeth gama	C209D	9
6	Avarantulawa	C209E	3
7	Acre 20,40, 60	C209F	1
8	Acre 400.L.B. Coloni	C209G	6
9	Madukanda	C212	5
10	Erattaperiyakulam	C212A	3
11	Alagalla	C212B	4
12	Avusadapitiya	C212C	6
13	Kalukkunnamaduwa	C212D	4
14	Nedunkulama	C212E	2
15	Mahamylankulam	C212F	7
16	Mamaduwa	C213	3
17	Mahakachakodiya	C213A	8
18	Puthubulankulama	C213B	6
19	Pirappanmaduwa	C213C	5
20	Agbopura	C213D	4

Source: District Statistical Hand Book, District Secretariat, Vavuniya

Table: 1.11 GN DIVISION IN DIVISIONAL SECRETARIAT DIVISION - VAVUNIYA DISTRICT**DS DIVISION : Cheddikulam**

S.No	GN Division	GN Division No	No fo Villages
1	Andiyapuliyankulam	207	6
2	Periyathampanai	207A	6
3	Periyakadu	207B	6
4	Kannady	207C	4
5	Piramanalankulam	207D	4
6	Sooduvenhapulavu	208	4
7	Kurukkalputhukulam	208A	6
8	Kanthasamy Nagar	208B	3
9	Pavat kulam unit - 5 & 6	208 C	2
10	Pavatkulam Unit 4	208D	2
11	Pavatkulam unit 2	208E	1
12	Muthaliyakulam	210	4
13	Sinnasippikulam	210A	4
14	Neriyakulam	210B	11
15	Periyapuliyankulam	211	11
16	Cheddikulam	211A	4
17	Muhathankulam	211B	2
18	Pavatkulam Unit 9 & 10	211C	5
19	Christhokulam	211D	5
20	Kankankulam	211E	3

DS DIVISION : Vavuniya North

S.No	GN Division	GN Division No	No fo Villages
1	Unchalkaddy	221	5
2	Velivaithakallu	221A	3
3	Maruthodai	221B	4
4	Paddikudiyiruppu	221C	8
5	Katkulam	221D	4
6	Nedunkerny South	222	4
7	Nedunkerny North	222A	4
8	Olumadu	222B	7
9	Mamadu	222C	7
10	Kulavisuddan	222D	12
11	Marailupai	222E	4
12	Paranthan	223	4
13	Ananthapuliyankulam	223A	4
14	Sinnaadampan	223B	8
15	Nainamadu	223C	6
16	Puliyankulam South	224	4
17	Puliyankulam North	224A	5
18	Kanagarayankulam South	225	5
19	Kanagarayankulam North	225A	3
20	Mannakulam	225B	5

Source : District Statistical Hand Book, District Secretariat, Vavuniya

Table : 1.12 Alienation under Land Development Ordinance

S.No	District	Village Expansion Scheme		Highland Settlement Scheme		Manawari	
		No of Lots	Extent (Hec)	No of Lots	Extent (Hec)	No of Lots	Extent (Hec)
1	Jaffna	7,894.00	995.32				
2	Kilinochchi	22,043	10,140.90	1,194	982.69	1,604	1,886
3	Mannar	10,745	3,633.12	295	129.55	92	72.06
4	Mullaitivu	22,617	12,631.46	3,456	4,877.83	1,384	1,161.13
5	Vavuniya	23,532	14,603.55			11	7.69
	Total	86,831	42,004.35	4,945	5,990.07	3,091	3,126.88

S.No	District	Major Irrigation		Minor Irrigation		Youth Settlement Scheme	
		No of Lots	Extent (Hec)	No of Lots	Extent (Hec)	No of Lots	Extent (Hec)
1	Jaffna	-	-	-	-	192	55.26
2	Kilinochchi	317	385.02	510	291.50	2,322	2,265.38
3	Mannar	2,759	2,544.11	954	1,090.03	120	88.26
4	Mullaitivu	1,036	1,265.45	2,194	2,214.26	2,481	2,829.13
5	Vavuniya	-	-	3,556	3,901.68	12	4.86
	Total	4,112	4,194.58	7,214	7,497.46	5,127	5,242.90

Source : Dept. of Land Administration

Table: 1.13 Major Colonization Schemes (Provincial)

S.No	District	No of Schemes	High Land		Paddy Land		Total	
			No of Lots	Extent (Hec)	No of Lots	Extent (Hec)	No of Lots	Extent (Hec)
1	Jaffna	-	-	-	-	-	-	-
2	Kilinochchi	15	3,194	2,545.34	3,208	3,849.39	6,402	6,394.74
3	Mannar	4	588	476.11	587	712.96	1,175	1,189.07
4	Mullaitivu	18	3,617	2,832.01	3,610	3,526.33	7,227	6,358.33
5	Vavuniya	4	583	495.44	591	848.98	1,174	1,344.43
	Total	41	7,982	6,348.90	7,996	8,937.66	15,978	15,286.57

Table: 1.14 Major Colonization Schemes (Inner Provincial)

S.No	District	No of Schemes	High Land		Paddy Land		Total	
			No of Lots	Extent (Hec)	No of Lots	Extent (Hec)	No of Lots	Extent (Hec)
1	Jaffna	-	-	-	-	-	-	-
2	Kilinochchi	-	-	-	-	-	-	-
3	Mannar	-	-	-	-	-	-	-
4	Mullaitivu	-	-	-	-	-	-	-
5	Vavuniya	1	1,602	971	1,606	1,766.10	3,208	2,737.12
	Total	1	1,602	971.02	1,606	1,766.10	3,208	2,737.12

Source : Dept. of Land Administration

Table: 1.15 Middle Class Colonization Schemes

S.No	District	MCC Scheme			Lower MCC Scheme		
		No of Schemes	No of Lots	Extent (Hec)	No of Schemes	No of Lots	Extent (Hec)
1	Jaffna	2	59	52.83	-	-	-
2	Kilinochchi	11	1,197	7,206.07	9	810	1,439.27
3	Mannar	-	-	-	-	-	-
4	Mullaitivu	19	1,003	4,724.74	4	71	144
5	Vavuniya	15	824	2,344.10	11	495	1,013.43
	Total	47	3,083.00	14,327.74	24	1,376	2,596.69

Table: 1.16 Preparation of Grand under LDO

S.No	District	Total No of LDO allotments	Extent (Hec)	Grand prepared	Balance to be prepared
1	Jaffna	8,146	1,103.77	3,098	5,048
2	Kilinochchi	36,317	31,100.49	6,010	30,307
3	Mannar	16,140	8,746.20	4,720	11,420
4	Mullaitivu	41,554	36,693.26	1,890	39,664
5	Vavuniya	32,839	26,070.50	12,528	20,311
	Total	134,996	103,714	28,246	106,750

Source : Dept. of Land Administration

Table: 1.17 Conversion of Annual Permits into LDO Permits

S.No	District	Total No of Annual Permits	Extent (Hec)	Converted into LDO Permits	Extent (Hec)	Balance to be converted	Extent (Hec)
1	Jaffna	7	0.79	6	0.61	1	0.19
2	Kilinochchi	5,664	3,042.79	1,259	585.39	4,405	2,457.40
3	Mannar	7,226	3,318.58	1,420	602.90	5,806	2,715.68
4	Mullaitivu	6,361	4,708	3,372	2,566.73	2,989	2,141.28
5	Vavuniya	10,026	6,481.93	2,029	1,440.01	7,997	5,041.91
	Total	29,284	17,552.10	8,086	5,195.63	21,198	12,356.46

Table: 1.18 Regularization of Encroachments (taken place prior to 15.06.1995*)

S.No	District	Total No of Encroachments	Extent (Hec)	Converted into LDO Permits	Extent (Hec)	Balance to be converted	Extent (Hec)
1	Jaffna	3,178	323.47	2,168	195.96	1,010	127.52
2	Kilinochchi	12,280	5,244.84	8,962	4,335.20	4,062	909.28
3	Mannar	6,161	1,986.74	4,756	1,320.79	1,405	4,373.50
4	Mullaitivu	10,943	5,906.55	8,100	4,006.65	2,843	1,899.90
5	Vavuniya	23,222	13,819	13,440	6,941.58	9,782	6,893.65
	Total	55,784	27,280.61	37,426	16,800.18	19,102	14,203.85

* Regularization of encroachment programme has been suspended w.e.f 2008.06.13

Source : Dept. of Land Administration

Table: 1.19 Disposition of Lands under state Land Ordinance

S.No	District	Lease		Vesting		Release to Govt.Dept	
		No of Lots	Extent (Hec)	No of Lots	Extent (Hec)	No of Lots (Parcals)	Extent (Hec)
1	Jaffna	68	146	91	66	30	17
2	Kilinochchi	35	43	43	24	61	261
3	Mannar	68	19	148	52	117	149
4	Mullaitivu	18	31	46	41	124	158
5	Vavuniya	59	27	54	330	224	330
Total		248	266	382	513	556	915

S.No	District	Our Right Grant		Pooja oppo		Special Lease	
		No of Lots	Extent (Hec)	No of Lots	Extent (Hec)	No of Lots	Extent (Hec)
1	Jaffna	-	-	-	-	-	-
2	Kilinochchi	-	-	-	-	-	-
3	Mannar	1	0.245	-	-	-	-
4	Mullaitivu	-	-	-	-	-	-
5	Vavuniya	3	0.406	1	1.192	-	-
Total		4	0.651	1	1.192	-	-

Source : Dept. of Land Administration

Table : 1.20 SOIL DISTRIBUTION IN NP

Serial No.	Nature of Soil	JAFFNA (Ext. in Hec)	KILINOCHCHI (Ext. in Hec)	MANNAR	MULLAITIVU (Sq.Km)	VAVUNIYA (Ext. in Hec)
1	Sandy Regasoals	20,464.40		12,960.00		-
2	Alluvial	10,232.20	0.12	25,920.00	241.39	7,868.00
3	Grumosol			22,680.00	70.14	-
4	Alkaline	6,139.32		29,100.00		-
5	Redish Brown			51,840.00	1,113.62	180,964.00
6	Latosol			53,460.00		-
7	Calcic Red Yellow Lattesol	28,650.16				-
8	Red Yellow Lattesol	11,255.42	0.12		591.27	-
9	Coral Limestone	4,092.88				-
10	Rock Knob Plain				15.69	3,933.80
11	Earths and low humid clay soils					-
12	Solidized Solozatz & Solonchak		0.28		112.22	1,966.90
13	Eroded land		0.04		307.79	-
14	Erosional Remnants					1,966.90
15	Others		0.44			-

Source - Respective District Secretariats

Table: 1.21 MONTHLY RAINFALL IN N.P BY DISTRICT - 2010

(in mm)

District	Jan	Feb	Mar	Apr	May	Jun	Jul	Aug	Sep	Oct	Nov	Dec
Jaffna	47.1	0.0	0.1	66.6	94.50	29.7	5.1	127.5	142.8	115.2	492.2	375.8
Kilinochchi												
Mannar	27.2	0.0	0.5	54.3	60.2	1.6	Tr	33.5	138.4	106.5	353.0	299.7
Mullaitivu												
Vavuniya	109	0.8	83.6	143.1	35	1.3	22.4	40.3	200.9	77.9	410.7	334.6

Source : Dept. Meteorology

Tr- Trace (less than 0.1 mm)

Table: 1.22 NUMBER OF RAINY DAYS IN N.P BY DISTRICT - 2010

(in mm)

District	2010											
	Jan	Feb	Mar	Apr	May	Jun	Jul	Aug	Sep	Oct	Nov	Dec
Jaffna	3	0	0	8	5	1	5	4	12	10	18	18
Kilinochchi												
Mannar	3	0	1	9	5	1	0	3	7	7	18	16
Mullaitivu												
Vavuniya	7	1	6	11	6	2	4	6	12	7	20	21

Source : Dept. Meteorology

Table: 1.23 MEAN RELATIVE HUMIDITY - 2010

MONTH	JAFFNA		KILINOCHCHI		MANNAR		MULLAITIVU		VAVUNIYA	
	Day	Night	Day	Night	Day	Night	Day	Night	Day	Night
January	71				76	85			77	94
February	67				72	83			70	92
March	64				68	83			65	91
April	70				73	87			70	89
May	77				78	84			76	91
June	74				76	83			66	86
July	70	82			75	82			64	85
August	75	86			81	87			68	87
September	80	88			81	87			73	90
October	78	87			82	88			75	90
November	82	93			83	90			84	96
December	83	90			85	89			88	95

Source : Dept. Meteorology

Table: 1.24 MEAN ANNUAL AVERAGE AIR TEMPRATURE - 2010

(In °c)

MONTH	JAFFNA		KILINOCHCHI		MANNAR		MULLAITIVU		VAVUNIYA	
	MIN	MAX	MIN	MAX	MIN	MAX	MIN	MAX	MIN	MAX
January	21.9	29.9			24.1	29.4			21.1	30.5
February	21.7	31.3			23.9	30.9			21.4	32.2
March	23.8	33.8			24.7	33.4			22.9	35.5
April	27.3	35.1			26.5	33.7			24.9	35.3
May	27.7	33.4			27.4	32.6			25.3	34.1
June	27.7	32.5			27.6	31.6			25.4	35.1
July	27.3	33.2			26.7	31.6			24.7	35.2
August	26.6	32.2			25.8	30.5			24.5	34.3
September	26	30.8			25.8	30.6			24.3	33.9
October	25.9	30.5			25.8	30.3			23.9	32.1
November	24.1	29.9			24.8	29.6			23.3	30.8
December	23.1	28			23.9	27.7			22.4	28.1

Source : Department of Meteorology

Table: 1.25 LAND USE PATTERN - JAFFNA DISTRICT - 2010

NO	CATEGORY	AREA (Hec)
1	Paddy	7,598
2	Arable Crops	11,183
3	Fruit Crops	1,819
4	Coconut	2,918
5	Palmyrah	12,775
6	Economic Trees	870
7	Rocky Lands	3,000
8	Sandy and Syrup Jungles	12,000
9	Saline, Alkaline and Barren Lands	16,000
10	Buildings, Roads and other Homestead Lands	22,000
11	Area under Inland Water	4,160
12	Land which cannot be cultivatable due to present situation	2,000
13	Land got damaged in permanent crops	6,000
	<i>TOTAL</i>	<i>102,323</i>

Source: District Statistical Hand Book, District Secretariat, Jaffna

Table: 1.26 LAND USE PATTERN - KILINOCHCHI DISTRICT - 2010

Category			Area Figures - (Hec)					
			Karachchi	Poonakary	Kandawalai	Pallai	Total	
Urban Land	Built-up land		70	-		-	70	
	Associated						-	
	Non-agricultural Land		340	-		240	580	
Agricultural Land	Homesteads		9,740	1,600		1,860	13,200	
	Tree and other	Coconut	40	390		2,650	3,080	
	Perennial crops	Mixed Tree & other	-	610		850	1,460	
	Crop land.	Paddy		21,980	4,890		-	26,870
		Sparsely Chena Crop		7,350	5,970		2,980	16,300
		Other Crop Land		90	550		60	700
Forest Land	Natural Forest	Dense Forest	7,000	17,850		-	24,850	
		Open Forest	5,970	3,610		670	10,250	
	Forest Plantations		-	10		-	10	
Range Land	Scrub land		4,270	3,210		2,750	10,230	
	Grass Land		210	170		40	420	
Wet Land	Forested	Mangroves	120	320		170	610	
	Non-Forested	Marsh	2,650	2,200		220	5,070	
Water bodies			1,840	2,800		2,750	7,390	
Barren Land			1,860	3,450		490	5,800	
Total Area			63,530	47,630	-	15,730	126,890	

Source: District Statistical Hand Book, District Secretariat, Kilinochchi

Table: 1.27 LAND USE PATTERN - MANNAR DISTRICT - 2010

Category			Area Figures - (Hec)					
			Mannar	Nanaddan	Musali	Manthai West	Madhu	Total
Agriculture Land	Paddy	Major	1,775	4,742	2,280	4,150	1,875	14,822
		Minor	-	25	225	1,400	1,705	3,355
		Rainfed	100	125	330	535	210	1,300
	Highland Crops		1,589	189	352	804	472	3,406
	Perennial Crops	Cashew	200	-	1,768	-	80	2,048
		Coconut	2,010	134.3	175	71	13	2,403
Palmyrah		3,360	1,700	220	680	40	6,000	
Forest Reserve	State				14,613 Navillu	8,132	Ninthaul	2,745
					10,527 Veppal			22,576
					438 Navillu	7,727	Ninthaul	8,165
					6,072 Veppal			22,454
Others		-	3,240	6,211.36	16,987	12,069	38,507.36	
Residential Area, Water			13,654.32	4,840.85	4,211.36	4,350.60	10,769	37,826
Total			22,688.32	14,996.15	47,422.72	44,836.60	72,263	202,206.79

Source: District Statistical Hand Book, District Secretariat, Mannar

Table: 1.28 LAND USE PATTERN - MULLAITIVU DISTRICT - 2010

Category			Area figures (Hect)				District	
			Maritime pattu	Puthukudiyi ruppu	Thunukkai	Manthai East	Total	
Urban Land	Built-up land			10			10	
	Associated							
	Non-agricultural Land							
Agricultural Land	Homesteads		3,480	6,510	1,330	1,900	13,220	
	Tree and other	Coconut	1,040	210			1,250	
	Perennial crops						-	
	Crop land.	Paddy		8,720	6,710	3,010	1,850	20,290
		Sparsely used						-
		Crop land		8,620	7,280	3,810	2,690	22,400
	Other Crop Land		40	60			100	
Forest Land	Natural Forest	Dense Forest	37,870	53,550	12,460	29,610	133,490	
		Open Forest	3,870	13,380	7,480	6,890	31,620	
	Forest Plantations		1,230	1,510			2,740	
Range Land	Scrub land		4,100	3,340	2,080	3,490	13,010	
	Grass Land		130	90	10	410	640	
Wet Land	Forested	Mangroves	230	40			270	
	Non-Forested	Marsh	620	140	320	180	1,260	
							-	
Water	Water Land		11,060	5,220	2,050	1,830	20,160	
	Barren Land		1,150	10	20	50	1,230	
Total			82,160	98,060	32,570	48,900	26,190	

Source: District Statistical Hand Book, District Secretariat, Mullaitivu

Table: 1.29 LAND USE PATTERN - VAVUNIYA 2010

Category			Area Figures (Hect)				Total
			Vavuniya	Vavuniya South	Cheddikulam	Vavuniya North	
Urban Land	Built-up land		400	40			440
	Associated						
	Non-agricultural Land						
Agricultural Land	Homesteads		7,199	2,730	2,930	3,140	15,999
	Crop land.	Paddy	9,070	4,470	3,780	3,690	21,010
		Sparsely Chena	11,660	5,220	12,110	11,160	40,150
		Other Crop Land	100	160	580		840
Forest Land	Natural Forest	Dense Forest	12,806	4,890	11,510	19,816	49,022
		Open Forest	1,260	620	1,240	2,280	5,400
		Forest Reservation	8,335			25,904	34,239
	Forest Plantations			20		120	140
Range Land	Scrub land		3,760	2,630	4,800	6,560	17,750
	Grass Land		80	130	120	40	370
Wet Land	Water bodies		4,100	2,500	2,190	1,840	10,630
	Non-Forested	Marsh	250	170	150	50	620
Barren Land			10	10	70		90
Others							
Total			59,030	23,590	39,480	74,600	196,700

Source: District Statistical Hand Book, District Secretariat, Vavuniya

Table: 1.30 FOREST RESERVE IN KILINOCHCHI DISTRICT

Name of FR/PR	D.S.Division	Extent in (Hec)	Extent De-reserved (Hec)	Balance
Pallai FR	Pallai	446.78	-	446.78
Therravil FR	Kandawalai	8,774.59	-	8,774.59
Akkarayan FR	Karachchi	9,443.55	-	9,443.55
Iranamadu FR	Karachchi	1,358.56	-	1,358.56
Kilinochchi FR	Karachchi	6,439.90	-	6,439.90
Chunnavil FR	Poonakary	987.45	-	987.45
Mandakallu FR	Poonakary	2,970.05	-	2,970.05
Nagapaduwan FR	Poonakary	1,697.29	-	1,697.29
Total		32,118.17		32,118.17

Source: District Statistical Hand Book, District Secretariat, Kilinochchi
FR_Forest Reserve PR_Proposed Reserve

Table: 1.31 FOREST RESERVE IN MANNAR DISTRICT

Name of FR/PR	D.S.Division	Extent in (Hec)	Extent De-reserved (Hec)	Balance
Ninthavil FR	Manthai west	7,720.35	-	7,720.35
Madhu FR	Madhu	8,261.23	-	8,261.23
Madhu PFR	Madhu	14,164.30	-	14,164.30
Mavellu FR	Musali	437.07	-	437.07
Veppal FR	Nanaddan	10,114.12	-	10,114.12
Total		40,697.07	-	40,697.07

Source: District Statistical Hand Book, District Secretariat, Mannar
FR_Forest Reserve PR_Proposed Reserve

Table: 1.32 FOREST RESERVE IN MULLAITIVU DISTRICT

Name of FR/PR	D.S.Division	Extent in (Hec)	Extent De-reserved (Hec)	Balance
Nagancholai FR	Maritimepattu	6,729.6	-	6,729.6
Andankulam FR	Maritimepattu	14,754.3	-	14,754.3
Kulamurippu FR (A)	Maritimepattu	3,953.0	-	3,953.0
Kulamurippu FR (B)	Oddusuddan	1,783.8	-	1,783.8
Thanduwan FR	Oddusuddan	791.1	-	791.1
Panikkankulam FR	Oddusuddan	6,543.0	-	6,543.0
Chamanankulam FR	Oddusuddan	3,281.6	-	3,281.6
Therravil FR	Puthukudiyrippu	34,612.3	-	34,612.3
Oddusuddan	Oddusuddan	1,783.8	-	1,783.8
Akkarayan FR	Thunukkai	2,600.1	-	2,600.1
Vannivilankulam FR	Manthai East	2,023.4	-	2,023.4
Total		78,856.0	-	78,856.0

Source: District Statistical Hand Book, District Secretariat, Mullaitivu

Table: 1.33 FOREST RESERVE IN VAVUNIYA DISTRICT

Name of FR/PR	D.S.Division	Original Extent in (Hec)	Extent Released (Hec)	Available Balance Ha
Ramaikulam FR	Vavuniya	945.3	-	945.3
Nelukulam FR	Vavuniya	2,197.9	265.5	1,932.4
Maha Rambaikulam FR	Vavuniya	804.8	435.2	369.6
Thonikkallu FR	Vavuniya	655.8	519.8	136.0
Rajenthirankulam FR	Vavuniya	1,458.7	309.7	1,149.0
Poovarsankulam FR	Vavuniya	4,379.3	85.0	4,294.3
Karunkalikulam FR	Vavuniya South	8,023.8	303.6	7,720.2
Mamaduwa FR	Vavuniya South	229.9	-	229.9
Vannivilankulam FR	Vavuniya South	10,958.2	729.5	10,228.7
Paranthan FR	Vavuniya North	2,897.9	-	2,897.9
Nainamadu FR	Vavuniya North	9,785.0	40.4	9,744.6
Chamalankulam FR	Vavuniya North	3,282.9	408.5	2,874.4
Total		45,619.5	3,097.2	42,522.3

FR_Forest Rese: PR_Proposed Reserve

Source: District Statistical Hand Book, District Secretariat, Vavuniya

Table: 1.34 STATE FOREST IN KILINOCHCHI DISTRICT

D.S Division	Name of Forest	Extent in (S.Q)
	Mullian	1,133.1
	Kovilwayal	283.3
	Nelliyan	607.0
	Chundikulam	1,295.0
	Theravil	2,023.5
	Paranthan	2,225.5
	Murippu	485.6
	Kandawalai	242.8
	Kalmadhu	607.0
	Akkarayan	2,630.5
	Murukandy	3,966.0
	Total	15,499.5

Source: District Statistical Hand Book, District Secretariat, Kilinochchi

Table: 1.35 STATE FOREST IN MANNAR DISTRICT

D.S Division	Name of Forest	Ex. (Ha)
Musali	Chilavathurai	3,237.6
	Pannai Vedduwan	13,529.4
	Marichchukaddi	7,284.5
Manthai West	Sinnapandivirichchan	259.0
	Periyapandivirichchan	4,856.3
	Palampiddy	4,573.0
	Vellankulam	6,977.3
	Parappukadanthan	4,977.7
Madhu	Iranai Iuppaikulam	7,228.5
Coastal Area	Vellankulam	162.9
	Arippu	202.3
	Chilavathurai	202.3
	Total	53,490.9

Source: District Statistical Hand Book, District Secretariat, Mannar

Table: 1.36 STATE FOREST IN MULLAITIVU DISTRICT

D.S. Division	Name of Forest	Extent. (Hec)
Maritimepattu	Ulathuveli	3,439.9
	Uduppukulam	20.2
	Poothanvayal	1,699.7
	Vannanvayal	607.0
	Kondamadu	809.3
	Puliyamunai	2,023.4
	Kodalikallu	80.9
	Karial	2,023.4
Puthukkudiyiruppu	Theravil	4,993.9
	Puthukkudiyiruppu	809.3
	Kaively	1,659.2
	Vernavil	1,416.4
Oddusuddan	Manavalanpaddamurippu	8,093.8
	Kokkavil	768.9
	Ambakamam	6,070.4
	Koolamurippu	4,451.5
	Thanduwan	404.6
	Periyakulam	404.6
	Othiyamalai	809.3
Thunukkai	Uyilankulam	849.8
	Thenniyankulam	3,966.0
	Maruthankulam	2,104.4
	Iyankankulam	2,630.5
	Puthuvedduvan	4,046.9
	Palaya Murukandy	1,214.0
	Koddaikaddiyakulam	890.3
	Ampalaperumalkulam	1,052.2
	Vavunikulam	202.3
Manthai East	Vannivilankulam	4,046.9
	Naddankandal	809.3
Total		62,398.3

Source: District Statistical Hand Book, District Secretariat, Mullaitivu

Table: 1.37 STATE FOREST IN VAVUNIYA DISTRICT

D.S.Division	Name of Forest	Extent in (Hec)
Vavuniya	Nochchikulam	242.9
	Puthukulam	202.4
	Poovarasankulam	202.4
	Maruthankulam	202.4
Vavuniya South	Madukanda	404.8
	Mahakachchakodiya	3,238.8
	Mamaduwa	202.4
VCK	Kallaru	2,024.2
	Chippikulam	1,619.4
	Anaivilunthan	2,024.2
	Pavatkulam	2,429.1
Total		12,793.0

Source: District Statistical Hand Book, District Secretariat, Vavuniya



Administration , Local Government and CBOO

Chapter 2



Table: 2.1 GNN, D.S Division, PS, UC & MC BY DISTRICT IN NP*(Nos)*

District	No.of GN Division	No.of DS.Division	No.Of PS	No.of UC	No.of.MC
Jaffna	435	15	13	3	1
Kilinochchi	95	4	3	-	-
Mannar	160	5	4	1	-
Mullaitivu	127	5	4	-	-
Vavuniya	109	4	4	1	-
Total	926	33	28	5	1

Table: 2.2 NAME AND LOCATION OF LOCAL AUTHORITIES BY DISTRICT IN NP

Se. No	District:	Name of the Local Authority	Location	Se. No	District:	Name of the Local Authority	Location
1	Jaffna	Municipal Council	Nallur	18	Kilinochchi	Karachchi P.S	Kilinochchi
2		Point Pedro U.C	Pointpedro	19		Poonagari P.S	Poonakary
3		Valvettithurai U.C	Valvettithurai	20		Pachchilaipalli P.S	Palai
4		Chavakachcheri U.C	Chavakachcheri	21	Mannar	Mannar U.C	Mannar Town
5		Nallur P.S	Kokkuvil	22		Mannar P.S	Pesalai
6		Point Pedro P.S	Puloly	23		Musali P.S	Musali
7		Vada.S.W.P.S	Karaveddy	24		Nanaddan P.S	Nanadan
8		Chavakachcheri P.S	Kodikamam	25		Manthai West P.S	Adampan
9		Vali West P.S	Chulipuram	26	Mullaitivu	Puthukudiyerrupu P.S	Puthukkudiyiruppu
10		Vali East P.S	Puttur	27		Manthai East P.S	Mathai East
11		Vali South P.S	Chunnakam	28		Thunukkai P.S	Thunukkai.
12		Vali South west P.S	Manipay	29		Maritiempattu P.S	Maritimepattu
13		Vali North P.S	Mallakam	30	Vavuniya	Vavuniya U.C	Vavuniya
14		Velanai P.S	Velanai	31		Vavuniya South Tamil P.S	2 nd Mile Post, Vavuniya
15		Kayts P.S	Kayts	32		Vavuniya South Singala P.S	Eratperiyakulam, Vavuniya
16		Delft P.S	Delft	33		Vavuniya North P.S	Vavuniya North
17		Karainagar P.S	Karainagar	34		Vengalchetti Kulam P.S	Vengalcheddikulam.

Source : Dept of Local Government, NP

**Table: 2.3 POPULATION, AREA, SERVICES, INSTITUTION AND REVENUE
OF LOCAL AUTHORITIES - JAFFNA DISTRICT - 2010**

Description	Location								
	Unit	Municipal Council Jaffna	Valvettithurai UC	Chava UC	Pointpedro UC	Velanai PS	Kayts PS	Delft PS	Nallur PS
Population	No	87,206	10,064	16,643	12,401	16,174	15,395	5,030	36,228
No of Members Elected	No	23				11	5	9	
Area Square Km	Sq.m	20.20	9.00	19.40	11.65	93.89	45.11	47.50	20.59
Roads(Km)									
(i) A Class	Km	7.70		7.07					8.50
(ii) B Class	Km	55.50		11.98	7.01				8.00
(III)C Class	Km	75.50		7.34	1.52				21.81
(iv)D Class	Km	-		115.65	57.61				5.06
(v) E Class	Km	-	6.25	18.29		309.50	123.57	77.00	48.33
(vi) F Class	Km	-							
(vi) Others	Km	7.20	5.60						24.23
Service Maintaned by Local Authority									
Market	No	7	2	1	1	8	4	1	2
Clinics	No	11		3	6			2	4
Dispensaries	No	10				3	2		3
Fair (pola)	No	607							
No of Stalls	No	2,110	27	137			18		79
Others	No								
Institution Maintained by Loca Authority									
Libraries	No	7	1	3	1	5	4	2	3
Water									
1) Stand Post	No	1,000		38				46	19
2) Tube Well	No	-			5				
3) Public wells	No	28	9	39	5	119	30	68	12
Electricity									
Approved Cadre	No	185							
Cadre paid by the Local Authority	No	11							
Existing	No	11							
Vacancies	No	174							
Excess	No	-							

Source : Dept of Local Government, NP

**Table: 2.3 POPULATION, AREA, SERVICES, INSTITUTION AND REVENUE
OF LOCAL AUTHORITIES - JAFFNA DISTRICT - 2010**

Description	Location									
	Unit	Karainagar PS	Valikamam South West PS	Valikamam West PS	Valikamam South PS	Valikamam North PS	Valikamam East PS	Chava PS	Vadamaradchi South West PS	Pointpedro PS
Population	No	10,622	61,995	49,822	51,795	29,500	75,840	16,643	48,169	35,660
No of Members Elected	No	5	16		46	21	21		18	9
Area Square Km	Sq.m	21.74	55.24	47.30	33.26	58.50	101.20	19.40	68.95	220.00
Roads(Km)										
(i) A Class	Km			20.00				7.07		12.00
(ii) B Class	Km			16.18				11.98		23.83
(III)C Class	Km			11.93		185.45		7.34		23.69
(iv)D Class	Km			5.97	138.47			115.65		49.40
(v) E Class	Km	44.30	156.15	166.27		45.00	286.10	18.29	345.00	91.30
(vi) F Class	Km	21.67								94.11
(vi) Others	Km	11.97		0.90						
Service Maintained by Local Authority										
Market	No	2	9	9	2	4	9	1	6	18
Clinics	No		14		5	9		3	11	5
Dispensaries	No		3	3	2	1	5		3	1
Fair (pola)	No									
No of Stalls	No		42	4		21	1,015	137		226
Others	No		902							
Institution Maintained by Local Authority										
Libraries	No	2	4	4	3	4	5	3	4	3
Water										
1) Stand Post	No		14	85			17	38	27	12
2) Tube Well	No									
3) Public wells	No	16	32	89	30	12	46	39	40	103
Electricity										
Approved Cadre	No									
Cadre paid by the Local Authority	No									
Existing	No									
Vacancies	No									
Excess	No									

Source : Dept of Local Government, NP

**Table: 2.3 POPULATION, AREA, SERVICES, INSTITUTION AND REVENUE
OF LOCAL AUTHORITIES - JAFFNA DISTRICT - 2010**

Description	Local Authorities								
	Unit	Municipal Council Jaffna	Valvetithurai UC	Chava UC	Pointpedro PS	Velanai PS	Kayts PS	Delft PS	Nallur PS
Revenue Collected by Local Authorities with a breakup									
1. Rate and Tax	Rs.	11,714,755.17	766,838.30	995,178.31	1,051,219.24	3,004,038.00		72,114.00	5,680,183.94
2. Rent	Rs.	24,838,151.02	4,877,747.10	1,156,435.00	4,209,802.98	294,516.67	1,447,621.49	3,550.00	45,130,818.40
3. Trade Licence	Rs.	3,493,657.73	191,420.00	295,250.00		75,648.00	203,030.50		1,176,939.00
4. Service Charge	Rs.	12,314,535.23	29,836.20	749,659.12	71,672.68	33,070.00	50,138.00		735,415.19
5. Fines and penalties	Rs.	2,463,655.70	17,269.43	152,943.24	1,057,969.55	685,530.00	481,638.28		914,081.69
6. Other Revenue	Rs.	11,808,787.40	3,958,484.14	5,047,400.99	13,033,286.29	4,672,400.37	3,610,939.69		2,142,525.89
7. Revenue Grant	Rs.	5,368,939.00	14,292,004.70	20,053,972.29	214,280.00	13,242,188.42	12,528,312.40		28,478,517.75
8. Grant	Rs.	5,092,793.44	1,088,049.02	10,402,536.70	19,518,018.59	1,417,464.39			
Deposit	Rs.	41,166,082.86		8,112,633.60	13,268,070.43	7,035,721.23	5,289,479.37		23,875,439.63
Market stalls Income	Rs.	7,710,227.06		5,113,312.38			1,315,958.99		1,459,550.00
Market Tender for other Business	Rs.	10,931,944.43						135,122.00	9,934,759.26
Rent for Quarters	Rs.	3,022,038.28							
Rent for Rest House	Rs.	0.00							
Entertainment Tax	Rs.	3,022,037.00	500.00	26,427.77					30,850.00
Stamp Fees	Rs.	11,140,414.00	1,414,460.00		1,569,500.00	123,305.00	125,000.00		
Fine from Courts	Rs.	1,998,633.33	528,299.00	83,000.00		683,000.00	441,250.00		739,083.33
Vehicle and Animal -Licence fee	Rs.	43,320.00	18,695.00	12,465.00	12,895.00		2,404.00		25,489.00
-Trade License	Rs.	0.00	191,420.00		211,410.00	33,350.00			1,151,450.00
- Advertisement fee	Rs.	4,035,808.00		434,367.50					997,968.65
- Service fee	Rs.	310,672.00	127,715.89			240,858.00			735,415.19
- Others	Rs.	576,457.00							
Property Tax									
1. Commercial		3,006,710.83							
2. Residential			766,838.30						
Indusries									
Business	Rs.								
Registerd under Local Authorities	Rs.								
Others									

Source : Dept of Local Government, NP

**Table: 2.3 POPULATION, AREA, SERVICES, INSTITUTION AND REVENUE
OF LOCAL AUTHORITIES - JAFFNA DISTRICT - 2010**

Description	Local Authorities									
	Unit	Karainagar PS	Vaikkamam South West PS	Vaikkamam West PS	Vaikkamam South PS	Vaikkamam North PS	Vaikkamam East PS	Chava PS	Vadamaradchi South West F	Pointpedro PS
Revenue Collected by Local Authorities with a breakup										
1. Rate and Tax	Rs.		1,704,988.52	1,827,548.78	1,022,818.13	52,709.41	984,292.20	995,178.31	116,116.73	20,272.09
2. Rent	Rs.	344,774.00	1,168,621.32	6,072,404.00	20,012,533.90	378,806.75	3,468,105.15	1,156,435.00	7,742,599.84	1,491,408.49
3. Trade Licence	Rs.	125,200.00	1,140,000.00	847,101.00	1,384,086.00	292,000.00	1,906,204.01	295,250.00	807,115.00	189,257.10
4. Service Charge	Rs.	97,747.00	455,864.00	234,966.00	489,735.00	1,173,862.00	911,215.29	749,659.12	886,114.53	
5. Fines and penalties	Rs.	322.00	126,874.79	75,631.62	43,525.87	16,998.66	716,934.69	152,943.24	73,478.91	57,908.93
6. Other Revenue	Rs.	3,076,381.00	1,824,092.49	2,185,173.56	6,625,278.90	2,685,576.44	2,882,418.58	5,047,400.99	6,275,641.18	4,873,177.71
7. Revenue Grant	Rs.	6,995,489.00	27,677,462.30	17,370,974.58	22,418,489.92	23,827,047.20	25,450,888.88	20,053,972.29	18,814,664.56	9,240,000.00
8. Grant	Rs.	4,635,075.00	670,778.10	8,408,095.76	14,298,063.00	5,377,862.92	2,606,016.68	10,402,536.70	1,830,905.45	1,963,248.21
Deposit	Rs.	1,882,293.20	5,929,311.73	7,886,038.01		3,555,507.22	6,930,829.38	8,112,633.60	6,333,205.57	10,085,705.53
Market stalls Income	Rs.		12,000.00	574,550.50	2,103,785.00	123,238.00	633,651.19	5,113,312.38		
Market Tender for other Business	Rs.		3,870,373.60	5,282,281.23	17,847,148.90	151,200.00	2,190,458.97			
Rent for Quarters	Rs.				61,600.00					
Rent for Rest House	Rs.									
Entertainment Tax	Rs.		19,250.00	9,927.00	29,347.82		13,207.57	26,427.77	4,899.00	
Stamp Fees	Rs.		5,633,035.00						2,307,595.00	13,855,025.00
Fine from Courts	Rs.	364,750.00	79,000.00	6,040.00	27,000.00	122,700.00	672,116.68	83,000.00		
Vehicle and Animal -Licence fee	Rs.	1,902.00	4,358.00	33,651.00	92,251.00	12,284.00	31,179.00	12,465.00		
-Trade License	Rs.		28,885.00	813,450.00	825,660.00	292,000.00	1,348,475.00		798,805.00	5,190.00
-Advertisement fee	Rs.		32,000.00		269,075.00		526,550.00	434,367.50		
-Service fee	Rs.		121,700.00		489,735.00				8,310.00	
-Others	Rs.		1,419.12		6,625,278.90	25,450.00				
Property Tax										
1. Commercial					989.00					
2. Residential					21,044.00		30,373.00			
Indusries				4.00	20.00					
Business	Rs.			846.00	969.00					
Registerd under Local Authorities	Rs.			846.00	989.00					
Others			24,811,733.45							

Source : Dept of Local Government, NP

**Table: 2.4 POPULATION, AREA, SERVICES, INSTITUTION AND
OF LOCAL AUTHORITIES - KILINOCHCHI DISTRICT - 2010**

Description	Local Authorities			
	Unit	Karachchi Pradeshiya Sabha	Poonakari Pradeshiya Sabha	Pachchilaipallai Pradeshiya Sabha
Population	No	100,000	17,604	8,533
No of Members Elected	No			
Area Square Km	Sq.m	620.66	448.75	167.70
Roads(Km)				
(i) A Class	Km			
(ii) B Class	Km		32.20	94.10
(III)C Class	Km		321.22	160.20
(iv)D Class	Km			
(v) E Class	Km	376.97		
(vi) F Class	Km			
(vi) Others	Km			166.25
Service Maintaned by Local Authority				
Market	No	15	3	4
Clinics	No		9	7
Dispensaries	No	3	2	2
Fair (pola)	No			
No o Stalls	No			2
Others	No			
Institution Maintained by Loca Authority				
Libraries	No	4	3	3
Water	No			
1. Stand Post	No		20	
2. Public wells	No		172	98
Electricity				
Approved Cadre	No	5		5
Cadre paid by the Local Authority	No	5		
Existing	No			5
Vacancies	No			
Excess	No			

Source : Dept of Local Government, NP

**Table: 2.4 POPULATION, AREA, SERVICES, INSTITUTION AND
REVENUE
OF LOCAL AUTHORITIES - KILINOCHCHI DISTRICT - 2010**

Description	Local Authorities			
	Unit	Karachchi Pradeshiya Sabha	Poonakari Pradeshiya Sabha	Pachchilalpallai Pradeshiya Sabha
Revenue Collected bu Local Authorities with a breakup				
1. Rate and Tax	Rs.		65,175.00	
2. Rent	Rs.	5,355,606.55	279,293.00	747,924.00
3. Trade Licence	Rs.	3,294,651.00	148,146.00	54,500.00
4. Service Charge	Rs.	8,307,363.98	630,805.00	177,237.09
5. Fines and penalties	Rs.	14,548.00	22,577.00	171.00
6. Other Revenue	Rs.	251,160.09	79,224.32	1,042,181.84
7. Revenue Grant	Rs.	18,242,557.00	7,413,611.00	11,615,138.90
8. Grant	Rs.	2,307,497.30	310,000.00	1,250,000.00
Deposit	Rs.	9,361,846.64	3,658,842.09	8,193,594.34
Market stalls Income	Rs.		219,050.00	582,764.00
Market Tender for other Business	Rs.			132,000.00
Rent for Quarters	Rs.			
Rent for Rest House	Rs.			
Entertainment Tax	Rs.			
Stamp Fees	Rs.			
Fine from Courts	Rs.			
Vehicle and Animal -Licence fee	Rs.		136.00	8,000.00
-Trade License				
-Advertisement fee		649,375.00		153,587.00
-Service fee				
-Others				
Property Tax				
1. Commercial				
2. Residential				
Indusries				
Business	Rs.			
Registerd under Local Authorities	Rs.			
Others				

Source : Dept of Local Government, NP

Table: 2.5 POPULATION, AREA, SERVICES, INSTITUTION AND REVENUE OF LOCAL AUTHORITIES - MANNAR DISTRICT - 2010

Description	Local Authorities					
	Unit	Mannar Pradeshiya Sabha	Nanattan Pradeshiya Sabha	Musali Pradeshiya Sabha	Manthai West Pradeshiya Sabha	Mannar Urban Council
Population	No	27,020	23,338	16,473	34,041	32,000
No of Members Elected	No	9	9	9	12	7
Area Square Km	Sq.m	189.58	256.10	474.20	1,053.06	28.72
Roads(Km)						
(i) A Class	Km	31.30	12.60	-	37.00	17.00
(ii) B Class	Km	0.80	23.60	37.50	8.00	-
(III)C Class	Km	76.90	19.75	2.00	80.50	-
(iv)D Class	Km	247.10	13.00	223.00	-	44.50
(v) E Class	Km	-	114.00	-	-	14.30
(vi) F Class	Km	-	-	-	-	-
(vi) Others	Km	-	-	-	-	-
Service Maintaned by Local Authority						
Market	No	4	3	1	3	2
Clinics	No		-	-	-	-
Dispensaries	No	1	1	1	1	-
Fair (pola)	No	4	-	-	-	1
No o Stalls	No	187	36	1	-	-
Others	No	6	-	-	-	-
Institution Maintained by Loca Authority						
Libraries	No	6	3	1	5	2
Water	No	-			-	
1. Stand Post	No	4	-	-	-	Nil
2. Public wells	No	72	142	12	-	4
Electricity						
Approved Cadre	No	-	32			61
Cadre paid by the Local Authority	No	-	26			8
Existing	No	-	-			-
Vacancies	No	-	6			9
Excess	No	-	-			8

Source : Dept of Local Government, NP

**Table: 2.5 POPULATION, AREA, SERVICES, INSTITUTION AND REVENUE
OF LOCAL AUTHORITIES - MANNAR DISTRICT - 2010**

Description	Local Authorities					
	Unit	Mannar Pradeshiya Sabha	Nanattan Pradeshiya Sabha	Musali Pradeshiya Sabha	Manthai West Pradeshiya Sabha	Mannar Urban Council
Revenue Collected by Local Authorities with a breakup						
1. Rate and Tax	Rs.	123,000.00	31,400.00	-	-	481,626.56
2. Rent	Rs.	1,928,000.00	1,089,817.72	-	1,546,074.28	214,250.00
3. Trade Licence	Rs.	1,811,000.00	282,375.00	-	77,050.00	32,619,588.00
4. Service Charge	Rs.	438,000.00	668,991.00	-	125,875.00	2,104,122.00
5. Fines and penalties	Rs.	1,000.00	594,558.51	-	-	368,205.50
6. Other Revenue	Rs.	162,000.00	2,290,944.37	-	125,837.96	4,557,067.67
7. Revenue Grant	Rs.	13,619,000.00	2,446,832.00	-	62,442.00	40,000.00
8. Grant	Rs.	-	6,465,008.97	-	-	1,750,000.00
Deposit	Rs.	-	4,091,295.36	-	-	4,545,517.76
Market stalls Income	Rs.	-	54,655.00	-	-	4,519,145.28
Market Tender for other Business	Rs.	-	-	350,000.00	-	-
Rent for Quarters	Rs.	-	-	-	-	18,000.00
Rent for Rest House	Rs.	-	-	-	-	-
Entertainment Tax	Rs.	-	-	-	-	127,595.13
Stamp Fees	Rs.	-	615,191.00	67,000.00	274,088.00	6,228,201.00
Fine from Courts	Rs.	4,365,000.00	2,401,051.00	-	-	3,707,958.00
Vehicle and Animal						
-Licence fee	Rs.	945,000.00	8,205.00	-	-	14,430.00
-Trade License		-	-	-	-	-
-Advertisement fee		-	-	-	-	-
-Service fee		-	-	-	-	-
-Others						
Property Tax						
1. Commercial						95,650.00
2. Residential						370,280.11
Indusries						45.00
Business	Rs.					602.00
Registered under Local Authorities	Rs.					
Others						

Source : Dept of Local Government, NP

Table: 2.6 POPULATION, AREA, SERVICES, INSTITUTION AND OF LOCAL AUTHORITIES - MULLAITIVU DISTRICT - 2010

Description	Local Authorities				
	Unit	Thunukkai Pradeshiya Sabha	Maritimepattu Pradeshiya Sabha	Manthai East Pradeshiya Sabha	Puthukudiyiruppu Pradeshiya Sabha
Population	No				
No of Members Elected	No	9	15	9	8
Area Square Km	Sq.m	150	728.60	494	968
Roads(Km)					
(i) A Class	Km				
(ii) B Class	Km				
(III)C Class	Km	129	536	332	1,866
(iv)D Class	Km				
(v) E Class	Km				
(vi) F Class	Km				
(vi) Others	Km				
Service Maintaned by Local Authority					
Market	No	4	8	3	9
Clinics	No	2	1	-	6
Dispensaries	No				
Fair (pola)	No				
No o Stalls	No	87	155	16	54
Others	No				
Institution Maintained by Loca Authority					
Libraries	No	3	5	1	3
Water	No				
1. Stand Post	No				
2. Public wells	No	45	148	35	35
Electricity					
Approved Cadre	No				
Cadre paid by the Local Authority	No				
Existing	No				
Vacancies	No				
Excess	No				

Source : Dept of Local Government, NP

**Table: 2.6 POPULATION, AREA, SERVICES, INSTITUTION AND REVENUE
OF LOCAL AUTHORITIES -MULLAITIVU DISTRICT - 2010**

Description	Local Authorities				
	Unit	Maritimepattu Pradeshya Sabha	Puthukudiyiruppu Pradeshya Sabha	Thunukkai Pradeshya Sabha	Manthai East Pradeshya Sabha
Revenue Collected bu Local Authorities with a breakup					
1. Rate and Tax	Rs.	30,980.00	6,370.00		
2. Rent	Rs.	401,168.50	113,980.00	441,144.02	18,500.00
3. Trade Licence	Rs.	56,850.00	64,775.00		
4. Service Charge	Rs.	147,450.00	73,322.00	1,000.00	300.00
5. Fines and penalties	Rs.	13,894.45	12,989.99		6,403.23
6. Other Revenue	Rs.	6,981.49	10,090.00	109,529.05	13,578.81
7. Revenue Grant	Rs.				
8. Grant	Rs.				
Deposit	Rs.				
Market stalls Income	Rs.				
Market Tender for other Business	Rs.				
Rent for Quarters	Rs.				
Rent for Rest House	Rs.				
Entertainment Tax	Rs.				
Stamp Fees	Rs.				
Fine from Courts	Rs.				
Vehicle and Animal -Licence fee	Rs.				
-Trade License					
-Advertisement fee					
-Service fee					
-Others					
Property Tax					
1. Commercial					
2. Residential					
Indusries					
Business	Rs.				
Registerd under Local Authorities	Rs.				
Others					

Source : Dept of Local Government, NP

**Table: 2.7 POPULATION, AREA, SERVICES, INSTITUTION AND
OF LOCAL AUTHORITIES - VAVUNIYA DISTRICT - 2010**

Description	Unit	Local Authorities				
		Urban Council, Vavuniya	Vavuniya South Tamil Pradeshiya Sabha	Vavuniya South Sinhala Pradeshiya Sabha	Vavuniya North Pradeshiya Sabha	Vengalacheddikulam Pradeshiya Sabha
Population	No	120,030	119,500	17,072	10,131	
No of Members Elected	No	11	10	9	13	9
Area Square Km	Sq.m	24	588	189		
Roads(Km)						
(i) A Class	Km					
(ii) B Class	Km					
(III)C Class	Km	27	61	180	387	263
(iv)D Class	Km	44	366			
(v) E Class	Km		242			
(vi) F Class	Km					
(vi) Others	Km					
Service Maintaned by Local Authority						
Market	No	6	1		3	
Clinics	No		1		4	1
Dispensaries	No				1	
Fair (pola)	No	1	2			3
No o Stalls	No	5	6			8
Others	No		2			
Institution Maintained by Loca Authority						
Libraries	No	1	1		3	2
Water	No					
1. Stand Post	No	107	282		86	248
2. Public wells	No	23	291		395	168
Electricity						
Approved Cadre	No	148	42		27	30
Cadre paid by the Local Authority	No	4			19	29
Existing	No	8			1	
Vacancies	No	21	4		9	
Excess	No					

Source : Dept of Local Government, NP

**Table: 2.7 POPULATION, AREA, SERVICES, INSTITUTION AND REVENUE
OF LOCAL AUTHORITIES - VAVUNIYA DISTRICT - 2010**

Description	Local Authorities					
	Unit	Urban Council, Vavuniya	Vavuniya South Tamil Pradeshiya Sabha	Vavuniya South Sinhala Pradeshiya Sabha	Vavuniya North Pradeshiya Sabha	Vengalcheddikulam Pradeshiya Sabha
Revenue Collected bu Local Authorities with a breakup						
1. Rate and Tax	Rs.	23,386,275.00	2,970,342.27			
2. Rent	Rs.	14,918,264.57	443,725.00	86,150.00	24,450.00	1,048,275.94
3. Trade Licence	Rs.	1,600,000.00	258,150.00		224,700.00	320,625.00
4. Service Charge	Rs.	415,000.00	8,095,825.38	13,800.00	128,150.00	7,173,071.00
5. Fines and penalties	Rs.	1,500,460.00	4,687,516.91		43,000.00	4,302,020.12
6. Other Revenue	Rs.	9,131,000.00	3,436,580.34		2,061,033.00	2,365,223.30
7. Revenue Grant	Rs.	41,258,000.00	9,462,124.93	1,796,832.00	121,646.00	7,069,675.85
8. Grant	Rs.	23,800,000.00	10,717,583.32		-	4,593,123.09
Deposit	Rs.	30,491,527.96	57,310,572.99	1,424,786.13	295,730.00	3,291,817.50
Market stalls Income	Rs.					
Market Tender for other Business	Rs.					
Rent for Quarters	Rs.					
Rent for Rest House	Rs.					
Entertainment Tax	Rs.					
Stamp Fees	Rs.	44,847.67	4,677,743.50	396,387.00	34,300.00	
Fine from Courts	Rs.		7,268,440.00	129,167.00		4,275,470.00
Vehicle and Animal -Licence fee	Rs.		58,425.00			55,165.00
-Trade License				1,796,832.00	137,700.00	
-Advertisement fee					187,000.00	
-Service fee					128,150.00	
-Others						
Property Tax						
1. Commercial						
2. Residential						
Indusries						
Business	Rs.					
Registerd under Local Authorities	Rs.					
Others						

Source : Dept of Local Government, NP

Table: 2.8 Community Centers in Local Authorities by Districts

District	Local Authority	No of Community Centre
Jaffna	Municipal Council	67
	Point Pedro U.C	16
	Valvettithurai U.C	14
	Chavakachcheri U.C	23
	Nallur P.S	44
	Point Pedro P.S	63
	Vada.S.W.P.S	83
	Chavakachcheri P.S	95
	Vali West P.S	76
	Vali East P.S	113
	Vali South P.S	57
	Vali South west P.S	81
	Vali North P.S	41
	Velanai P.S	44
	Kayts P.S	24
	Delft P.S	11
Karainagar P.S	14	
Kilinochchi	Karachchi P.S	64
	Poonagari P.S	23
	Pachchilaipalli P.S	21
Mannar	Mannar U.C	5
	Mannar P.S	3
	Musali P.S	2
	Nanaddan P.S	7
	Manthai West P.S	4
Mullaitivu	Puthukudiyerrupu P.S	20
	Manthai East P.S	10
	Thunukkai P.S	8
	Maritiempattu P.S	24
Vavuniya	Vavuniya U.C	6
	Vavuniya South Tamil P.S	31
	Vavuniya South Singala P.S	6
	Vavuniya North P.S	6
	Vengalachetti Kulam P.S	19

Source : Dept of Local Government, NP

Table: 2.9 PLACES OF WORSHIPS BY DS DIVISIONS - 2010

District	DS Division	Hindu Temple	Church	Mosque	Buddhist Temples
Jaffna	Delft	22	11		
	Islands South	115	13	3	2
	Islands North	57	21		
	Karainagar	67	2		
	Jaffna	58	29	8	1
	Nallur	206	15		
	Valikamam South West	121	28		1
	Valikamam West	187	10		
	Valikamam South	176	21		
	Valikamam North	125	15		
	Valikamam East	221	18		
	Thenmaradchi	566	15	1	
	Vadamaradchchi South West	269	5		
	Vadamaradchchi North	240	21	1	
Vadamaradchchi East	76	9			
	Total	2506	233	13	4
Kilinochchi	Karachchi	49			
	Kandawalai	11			
	Poonakary	25			
	Pachchilaipalli	20			
	Total	105			
Mannar	Mannar	39	71	21	2
	Nanaddan	29	47	7	6
	Musali	1	6	25	
	Manthai West	36	29	11	
	Madhu	30	20	3	1
	Total	135	173	67	9
Mullaithivu	*Puthukkudiyiruppu	12	3		
	Thunukkai	63	12		
	*Maritimepattu	71	26	4	
	Oddusuddan	148	9		
	Manthai East	10	4		
	Total	304	54	4	
Vavuniya	Vavuniya	176	22	12	2
	Vavuniya South	40			20
	VengalaCheddikulam.	57	15	12	
	Vavuniya North	75	9		1
	Total	348	46	24	23


Source : Dept of Local Government, NP

* - Details of Puthukkudigiruppu & Maritimepattu DS divisions are given only resettled areas indicated

Table: 2.10 DETAILS OF COMMUNITY BASED ORGANIZATIONS BY DS DIVISIONS - 2010

District	DS Division	Rural Development Societies	Women Rural Development Societies	Women Development Centres	Youth Clubs	Sports Clubs	Sports Training Centres
Jaffna	Delft	6	6		2	5	
	Islands South	8	10	10	5	23	1
	Islands North	8	10		5	8	
	Karainagar	15	4		6	13	
	Jaffna	4	25	1	10	28	
	Nallur	4	15	1	2	31	1
	Valikamam South West	7	9	28	9	22	2
	Valikamam West	11	12		2	48	3
	Valikamam South	15	12	3	8	24	2
	Valikamam North	11	12	4	9	22	
	Valikamam East	27	26	12	18	54	4
	Thenmaradchi	52	59	32	8	34	1
	Vadamaradchchi South West	16	23	5		46	2
	Vadamaradchchi North	21	38	14		40	2
	Vadamaradchchi East	5		7		7	
	Sub Total	210	261	117	84	405	18
Kilinochchi	Karachchi	24	25	1	20	19	19
	Kandawalai	21	14		10	9	9
	Poonakary	26	30	1	20	10	11
	Pachchilaipalli	12	8		8	12	10
	Sub Total	83	77	2	58	50	49
Mannar	Mannar	65	60	1	48	52	2
	Nanaddan	52	53		29	22	
	Musali	25	9		5	13	3
	Manthai West	41	46	1	19	13	2
	Madhu	23	14		17	16	
	Sub Total	206	182	2	118	116	7
Mullaithivu	Puthukkudiyiruppu	6	6			5	2
	Thunukkai	20	20			18	2
	Maritimepattu	36	43			16	2
	Oddusuddan	33	33		68	7	2
	Manthai East	18	17			8	2
	Sub Total	113	119	0	68	54	10
Vavuniya	Vavuniya	130	90	21	52	144	4
	Vavuniya South	36	40	1	18	18	4
	VengalaCheddikulam.	49	47	1	20	32	
	Vavuniya North	45	44	1	10	18	
	Sub Total	260	221	24	100	212	8

Source : Dept of Local Government, NP



Population

Chapter 3

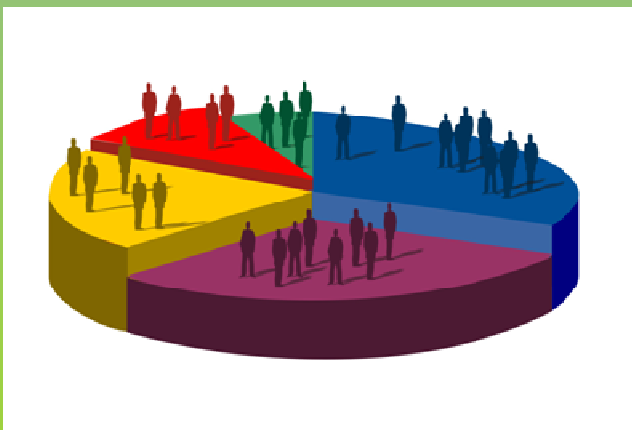


Table: 3.1 POPULATION BY ETHNIC GROUP - 2010

District	Total	Sinhalese		Tamil		Muslims		Indian Tamil		Burgher		Malay		Others	
		Number	%	Number	%	Number	%	Number	%	Number	%	Number	%	Number	%
Jaffna	614,342	19	0.0031	611,056	99	3,264	1							3	0.0005
Kilinochchi	118,241	16	0	116,646	99	1,579	1	-	-	-	-				
Mannar	125,418	627	0.5	86,904	69	37,887	30.2								
Mullaitivu	66,557	35	0	59,983	90	4,077	6	2,462							
Vavuniya	194,236	17,705	9	164,389	85	12,142	6								

Source : Respective District Secretariats

Table: 3.2 POPULATION BY ETHNIC GROUP - JAFFNA -2010

	Total	Sinhalese		Tamil		Muslims		Indian Tamil		Burgher		Malay		Others	
		Number	%	Number	%	Number	%	Number	%	Number	%	Number	%	Number	%
Delft	4,530	-	-	4,530	100	-	-							-	-
Islands South	17,901	2	0.01	17,779	99	120	0.67							-	-
Islands North	14,660	-	-	14,660	100	-	-							-	-
Karainagar	10,343	-	-	10,343	100	-	-							-	-
Jaffna	56,029	5	0.01	53,295	95	2,726	4.87							3	0.01
Nallur	65,831	-	-	65,831	100	-	-							-	-
Valikamam South West	59,928	5	0.01	59,922	100	1	0.00							-	-
Valikamam West	49,822	1	0.00	49,817	100	4	0.01							-	-
Valikamam South	52,616	-	-	52,598	100	18	0.03							-	-
Valikamam North	28,019	-	-	28,019	100		-							-	-
Valikamam East	74,777	1	0.00	74,554	100	222	0.30							-	-
Thenmaradchi	71,671	2	0.00	71,527	100	142	0.20							-	-
Vadamaradchi South West	47,360	1	0.00	47,352	100	7	0.01							-	-
Vadamaradchi North	49,066	2	0.00	49,047	100	17	0.03							-	-
Vadamaradchi East	11,789		-	11,782	100	7	0.06							-	-
Total	614,342	19	0.00	611,056		3,264								3	

Source :District Secretariat, Jaffna

Table: 3.3 POPULATION BY ETHNIC GROUP - KILINOCHCHI - 2010

Division	Total	Sinhalese		Tamil		Muslims		Indian Tamil		Burgher		Malay		Others	
		Number	%	Number	%	Number	%	Number	%	Number	%	Number	%	Number	%
Karachchi	66,056	15	0.02	65,672	99.42	369	0.56								
Kandawalai	22,719	0	0.00	22,719	100.00	-	0.00								
Poonakari	21,271	0	0.00	20,069	94.35	1,202	5.65								
Pachchilaipalli	8,195	1	0.01	8,186	99.89	8	0.10								
Total	118,241	16		116,646		1,579									

Source :District Secretariat, Kilinochchi

Table: 3.4 POPULATION BY ETHNIC GROUP - MULLAITIVU - 2010

Division	Total	Sinhales e		Tamil		Muslims		Indian Tamil		Burgher		Malay		Others	
		Number	%	Number	%	Number	%	Number	%	Number	%	Number	%	Number	%
Maritimepattu	25,945		0.00	22,039	84.95	3,906	15.05		0.00						
Puthukudiyiruppu	7,169	1	0.01	7,164	99.93	4	0.06		0.00						
Oddusuddan	15,259	11	0.07	12,646	82.88	140	0.92	2,462	16.13						
Thunukkai	10,376		0.00	10,376	100.00		0.00		0.00						
Manthai East	7,808	23	0.29	7,758	99.36	27	0.35								
Total	66,557	35		59,983		4,077		2462							

Source :District Secretariat, Mullaitivu

Table: 3.5 POPULATION BY ETHNIC GROUP - VAVUNIYA - 2010

Division	Total	Sinhalese		Tamil		Muslims		Indian Tamil		Burgher		Malay		Others	
		Number	%	Number	%	Number	%	Number	%	Number	%	Number	%	Number	%
Vavuniya	132,905	1,091	0.82	127,386	95.85	4,428	3.33								
Vavuniya-South	17,261	16,601	96.18	658	3.81	2	0.01								
Cheddikulam	32,360	13	0.04	24,641	76.15	7,706	23.81								
Vavuniya - North	11,710	-	-	11,704	99.95	6	0.05								
Total	194,236	17,705		164,389		12,142									

Source :District Secretariat, Vavuniya

Table: 3.6 POPULATION OF JAFFNA DISTRICT BY DIVISIONS _2008 - 2010

D.S.Division	2008	2009	2010
Delft	4,184	5,059	4,530
Islands South	12,687	18,983	17,901
Islands North	13,740	16,257	14,660
Karainagar	8,592	10,729	10,343
Jaffna	49,702	55,469	56,029
Nallur	61,485	66,487	65,831
Valikamam South West	56,520	61,922	59,928
Valikamam West	46,474	50,776	49,822
Valikamam South	50,220	53,824	52,616
Valikamam North	24,030	26,678	28,019
Valikamam East	70,605	77,652	74,777
Thenmaradchi	56,110	70,887	71,671
Vadamaradchi South West	45,625	48,169	47,360
Vadamaradchi North	43,455	53,358	49,066
Vadamaradchi East	16,752	8,394	11,789
TOTAL	560,181	624,644	614,342

Source: District Secretariat, Jaffna

Table: 3.7 POPULATION OF KILINOCHCHI DISTRICT BY DIVISIONS _ 2008 - 2010

(in nos)

D.S.Division	2008	2009	2010
Karachchi	101,594	5,199	66,056
Kandawalai	58,048	Nil	22,719
Poonakari	31,383	18,426	21,271
Pachchilaipalli	Displaced		8,195
Maruthankerny			
TOTAL	191,025	23,625	118,241

Source: District Secretariat, Kilinochchi

Table: 3.8 POPULATION OF MANNAR DISTRICT BY DIVISIONS _2008 - 2010

D.S.Division	2008	2009	2010
Mannar	51,579	54,345	50,196
Manthai West	*	7,850	18,360
Nanaddan	21,669	20,776	19,622
Musali	*	10,605	26,767
Madu	2,057	2,623	10,473
TOTAL	75,305	96,199	125,418

Source: District Secretariat, Mannar

Table: 3.9 POPULATION OF MULLAITIVU DISTRICT BY DIVISIONS _ 2008 - 2010

(in nos)

D.S.Division	2008	2009	2010
Maritimepattu	NA	-	25,945
Puthukudiyiruppu		-	7,169
Oddusuddan		352	15,259
Thunukkai		6,783	10,376
Manthai East		4,195	7,808
TOTAL			11,330

Source: District Secretariat, Mullaitivu

Table: 3.10 POPULATION OF VAVUNIYA DISTRICT BY DIVISIONS_ 2008 - 2010

D.S.Division	2008	2009	2010
Vavuniya	124,721	163,862	132,905
Vavuniya-South	12,951	15,626	17,261
Cheddikulam	22,837	28,780	32,360
Vavuniya - North	15,948	15,948	11,710
TOTAL	176,457	224,216	194,236

Source: District Secretariat, Vavuniya

Table: 3.11 LIVE BIRTHS BY DISTRICT _ 2008 - 2010*(in nos)*

District	2008	2009	2010
Jaffna	7,875	7,442	9,974
Kilinochchi	Lost all documents	648	3,057
Mannar	1,286	1,621	
Mullaitivu	NA	790	1,489
Vavuniya	3,102	4,263	6,374
<i>NP</i>	<i>12,263</i>	<i>14,764</i>	<i>20,894</i>
<i>Sri Lanka</i>			

*Source: District Secretariats***Table: 3.12 MARRIAGES BY DISTRICT _ 2008 - 2010***(in nos)*

District	2008	2009	2010
Jaffna	3,898	3,818	5,411
Kilinochchi	Lost all documents	54	471
Mannar	552	825	
Mullaitivu	NA	2,952	562
Vavuniya	1,070	1,318	1,739
<i>NP</i>	<i>5,520</i>	<i>8,967</i>	<i>8,183</i>
<i>Sri Lanka</i>			

*Source: District Secretariats***3.13 DEATHS BY DISTRICT _ 2008 - 2010**

District	2008	2009	2010
Jaffna	3,573	3,433	3,846
Kilinochchi	Lost all documents	127	471
Mannar	311	316	
Mullaitivu	NA	45	8,087
Vavuniya	961	2,026	1,069
<i>NP</i>	<i>4,845</i>	<i>5,947</i>	<i>13,473</i>
<i>Sri Lanka</i>			

Source: District Secretariats



Agriculture

Chapter 4



**Table: 4.1 CULTIVATION PROGRAMME OF
PADDY EXTENT & PRODUCTION IN NP
(TARGET & ACHIEVEMENT) 2009/2010 MAHA
2010 YALA**

Detail	2009/2010 Maha	2010 Yala
Targeted (Hec)	41,560.00	5,960.00
Achievement Ext. (Hec)	31,062.50	4,105.20
Total Production (MT)	72,622.5	10,065.2

**Table: 4.2 TARGET OF PADDY EXTENT , ACHIEVEMENTS & PRODUCTION
BY DISTRICT IN NP - MAHA 2009 / 2010**

District	Aswedumised (Hec)	Targeted (Hec)	Gross Extent Sown (Hec)	Gross Extent Harvested (Hec)	Net Extent Harvested (Hec)	Production (mt)
Jaffna	13,131.00	10,311.00	10,531.00	8,846.00	8,611.00	30,138.50
Kilinochchi	25,042.00	1,011.00	1,011.00	1,000.89	911.00	3,188.00
Mannar	23,060.00	14,674.00	10,702.00	8,748.10	8,640.80	51,153.00
Mullaitivu	16,536.00	1,160.00	1,160.00	1,099.00	1,074.00	3,760.00
Vavuniya	21,010.00	14,404.00	7,659.00	4,855.00	3,656.47	17,541.70
NP Total	98,779.00	41,560.00	31,063.00	24,548.99	22,893.27	105,781.20

**Table: 4.3 TARGET OF PADDY EXTENT , ACHIEVEMENTS & PRODUCTION
BY DISTRICT IN NP - YALA 2010**

District	Aswedumised (Hec)	Targeted (Hec)	Gross Extent Sown (Hec)	Gross Extent Harvested (Hec)	Net Extent Harvested (Hec)	Estimated Production (mt)
Jaffna	13,131.00					
Kilinochchi	25,042.00	1,468.00	1,468.00	1,453.60	1,321.40	5,285.40
Mannar	23,060.00	600.00	600.00	582.00	558.70	2,514.20
Mullaitivu	16,536.00	1,062.00	1,120.00	1,097.60	1,064.70	4,258.70
Vavuniya	21,010.00	2,830.00	917.20	889.70	1,008.80	4,647.00
NP Total	98,779.00	5,960.00	4,105.20	4,022.90	3,953.60	16,705.30

Source : Dept. of Agriculture, NP

Table: 4.4 ACHIEVEMENT OF PADDY PRODUCTION PROGRAMME - 2009/2010 MAHA

District		Aswedumised Extent (Hec)	Targeted Extent(Hec)	Gross Extent Sown(Hec)	Gross Extent Harvested (Hec)	Extent Damaged(Hec)	Net Extent Harvest (Hec)	Average yield		Production(Mt/Hec)
								Bu/Net Ac	Mt/Net Hec	
Jaffna	Major									
	Minor									
	Rainfed		10,311.00	10,531.00	8,846.00	235.00	8,611.00	69.00	3.50	30,138.50
Kilinochchi	Major		1,011.00	1,011.00	1,001.00	-	911.00	69.00	3.50	3,187.80
	Minor									
	Rainfed									
Mannar	Major		12,290.00	10,003.00	8,302.00	-	7,970.39	118.00	6.00	47,822.30
	Minor		1,704.00	684.00	430.60	-	656.16	98.00	5.00	3,280.80
	Rainfed		680.00	15.00	15.00	-	14.25	69.00	3.50	49.90
Mullaitivu	Major		869.00	869.00	826.00	-	809.00	69.00	3.50	2,832.00
	Minor		291.00	291.00	274.00	-	265.00	69.00	3.50	929.00
	Rainfed									
Vavuniya	Major		3,872.00	1,522.00	1,522.00	-	1,156.72	96.00	4.90	5,667.90
	Minor		8,273.00	4,444.00	3,333.00	-	2,499.75	94.00	4.80	11,873.80
	Rainfed		2,259.00	1,693.00	1,387.00	-	1,318.00	89.00	4.50	5,931.00

Source : Dept. of Agriculture, NP

Table: 4.5 ACHIEVEMENT OF PADDY PRODUCTION PROGRAMME - 2010 YALA

District		Aswedumised Extent (Hec)	Targeted Extent(Hec)	Gross Extent Sown(Hec)	Gross Extent Harvested (Hec)	Extent Damaged(Hec)	Net Extent Harvest (Hec)	Average yield		Production(Mt/Hec)
								Bu/Net Ac	Mt/Net Hec	
Jaffna	Major									
	Minor									
	Rainfed									
Kilinochchi	Major		1,445.00	1,445.00	1,430.60	-	1,301.80	78.00	4.00	5,207.20
	Minor		23.00	23.00	23.00	-	19.60	78.00	4.00	78.20
	Rainfed									
Mannar	Major		600.00	600.00	582.00	-	558.70	89.00	4.50	2,514.20
	Minor									
	Rainfed									
Mullaitivu	Major		1,062.00	1,060.00	1,038.30	-	1,007.60	78.00	4.00	4,030.50
	Minor			60.00	58.80	-	57.00	78.00	4.00	228.10
	Rainfed									
Vavuniya	Major		1,672.00	483.20	468.70	-	651.00	89.00	4.50	2,929.40
	Minor		1,158.00	434.00	421.00	-	357.80	94.00	4.80	1,717.60
	Rainfed									

Source : Dept. of Agriculture, NP

**Table: 4.6 ACHIEVEMENT OF PADDY PRODUCTION PROGRAMME BY DISTRICT IN NP
2009/2010 MAHA**

Item	Irrigation Type	Jaffna	Kilinochchi	Mannar	Mullaitivu	Mannar	Total
Target Extent (Ha)	Major		1,011	12,290	869	3,872	18,042
	Minor			1,704	291	8,273	10,268
	Rainfed	10,311		680		2,259	13,250
	Total	10,311	1,011	14,674	1,160	14,404	41,560
Gross Extent Sown (Ha)	Major		1,011	10,003	869	1,522	13,405
	Minor			684	291	4,444	5,419
	Rainfed	10,531		15		1,693	12,239
	Total	10,531	1,011	10,702	1,160	7,659	31,063

**Table: 4.7 CULTIVATION PROGRAMME OF OTHER FIELD CROP EXTENT IN NP (TARGET &
2009/2010 MAHA , 2010 YALA & 2010/2011 MAHA**

Crop	Maha 2009/2010		Yala 2010		Maha 2010/2011	
	Target Hec	Achievement Hec	Target Hec	Achievement Hec	Target Hec	Achievement Hec
Chilli	885.00	725.30	305.50	220.50	1,696.00	1,142.00
Red Onion	1,173.30	1,351.55	1,827.50	1,868.20	1,886.00	1,608.00
Black gram	3,929.00	3,294.70	32.00	19.80	8,198.00	8,853.00
Green gram	706.00	605.00	222.00	254.80	2,008.00	1,242.00
Cowpea	771.95	876.05	265.50	159.30	2,154.00	1,428.00
Grount nut	783.40	607.15	524.50	315.60	2,669.00	2,436.00
Big Onion	5.25	11.30	97.00	80.90	12.25	4.80
Maize	440.00	442.45	87.00	36.20	840.00	821.00
Kurrakkan	64.00	42.50	240.00	123.50	74.00	45.00
Gingely	1,181.00	551.00	23.00	12.00	1,455.00	1,016.00

Source : Dept. of Agriculture, NP

Table: 4.8 CROP PRODUCTION BY DISTRICT IN NP - MAHA 2009/2010

Cultivated Extent (Ha)

District	Chilli	Big Onion	Red Onion	Black Gram	Green Gram	Cowpea	Grount nut	Maize	Kurakkan	Gingelly
Jaffna	376.05	8.3	1293.5	225.7	161.75	138.35	125.25	72.2	12.5	290.5
Kilinochchi			4.2	4	27	7.5	33	34		
Mannar	90.3	3	15.75	24	103.25	58.25	133.5	49.25		6.5
Mullaitivu			4.1	4	75	7.95	41.4	26		158
Vavuniya	259		34	3037	238	664	274	261	30	96

Table: 4.9 CROP PRODUCTION BY DISTRICT IN NP -YALA 2010

Cultivated Extent (Ha)

District	Chilli	Big Onion	Red Onion	Black Gram	Green Gram	Cowpea	Grount nut	Maize	Kurakkan	Gingelly
Jaffna	78.5	40.5	1316	10	87.3	24.3	60	16.5	123.5	2
Kilinochchi	15		98	1	20	16	15			
Mannar	68	7	37	1	47	46	56	12		
Mullaitivu	20.8	2	103.2	4.8	91.2	56	110	1.2		
Vavuniya	38.2	31.4	314	3	9.4	17	74.6	6.5	2	10

Table: 4.10 CROP PRODUCTION BY DISTRICT IN NP -MAHA 2010 /2011

Cultivated Extent (Ha)

District	Chilli	Big Onion	Red Onion	Black Gram	Green Gram	Cowpea	Grount nut
Jaffna	538	1.5	1519.4	219.5	184	105	76.25
Kilinochchi	75		45	323	215	197	311
Mannar	202			253	257	152	408
Mullaitivu	89		10	1458	237	370	979
Vavuniya	238	3.3	34	6600	349	604	662

Source : Dept. of Agriculture, NP

Table: 4.11 EXTENT OF SELECTED FRUITS BY DISTRICT IN NP - 2010

		Jaffna	Kilinochchi	Mannar	Mullaitivu	Vavuniya
Banana	Existing Ext.(Hec)	599		113.5		590.75
	Ext.Planted(Hec)	64.4		5.5		2.25
	Total Ext.(Hec)	663.4		119		593
Mango	Existing Ext.(Hec)	525		297.25		783.75
	Ext.Planted(Hec)	76.75		2		6
	Total Ext.(Hec)	601.8		299.3		789.75
Papaw	Existing Ext.(Hec)	63.7		89		227.75
	Ext.Planted(Hec)	31.35		4.5		
	Total Ext.(Hec)	95.05		93.5		227.5
Line& Lemon	Existing Ext.(Hec)	190		25		453.65
	Ext.Planted(Hec)	13		0.5		1
	Total Ext.(Hec)	203		25.5		454.65
Orange	Existing Ext.(Hec)	22		18.43		221.25
	Ext.Planted(Hec)	2.75				25.25
	Total Ext.(Hec)	24.75		18.43		246.5
Guava	Existing Ext.(Hec)	70.6		35		225.25
	Ext.Planted(Hec)	4.8		1		
	Total Ext.(Hec)	75.4		36		225.25

Source : Dept. of Agriculture, NP

Table: 4.12 ACHIEVEMENT OF VEGETABLE EXTENT BY DISTRICT IN NP - MAHA 2009/2010

(ha)						
Crop	Jaffna	Kilinochchi	Mannar	Mullaitivu	Vavuniya	Total
Beans	22.35		2		33	57.35
Capsicum	20.25		17.25		9.5	47.00
Tomato	95.75		25		42	162.75
Cabbage	35.75		3		29	67.75
Beet root	50		1		9.5	60.50
Carrot	43.75		3.75		1.5	49.00
Raddish	5.75					5.75
Butternut	64.25					64.25
Bushitavo	1.8		8.75		14.5	25.05
Bandakka	122.9		36.5		64	223.40
Luffa			0.5		1.2	1.70
Snakeguard	18		17.75		32	67.75
Bitterguard	66		20		30	116.00
Pumpkin	80		13.75		28	121.75
Brijal	171.6		32.5		97	301.10
Ashplantain	10.45		6.5		88	104.95
Leafy vegetable	188		43.5		110	341.50
Long Beans	168.6		30		64.5	263.10
Ind.roots, Tubers						-
Sweet potato	9.25		2.75	0.03		12.03
Manioc	237	0.6	19	0.4		257.00
Cucumber					6	6.00
Leeks	14.5					14.50
Murunga	5		35		17.5	57.50
Potato	30					30.00
Knolkhol						
Cualiflower						
Wing Beans						
Total	1,460.95	0.60	318.50	0.43	677.20	2,457.68

Source : Dept. of Agriculture, NP

**Table: 4.13 ACHIEVEMENT OF VEGETABLE EXTENT BY DISTRICT IN NP
YALA 2010**

Crop	<i>(Hec)</i>					<i>Total</i>
	Jaffna	Kilinochchi	Mannar	Mullaitivu	Vavuniya	
Beans	0	0	0	0	0	-
Capsicum	15.25	1	13.5			29.75
Tomato		6	19.5	12		37.50
Cabbage			14.75	2		16.75
Beet root	95.5		3	0.4	8.55	107.45
Carrot	47.75		2	0.4	1.05	51.20
Raddish	2					2.00
Butternut	51.5	10		3.2		64.70
Bushitavo		3	5	4.4	6.55	18.95
Bandakka	105	21	34.5	19.2	23.5	203.20
Luffa					1.2	1.20
Snakeguard	44.6	10	24.5	8.4	19.1	106.60
Bitterguard	46.95	6	25	10.4	11.65	100.00
Pumpkin	64	15	24	14	5.3	122.30
Brijal	78.6	21	34	38	96.6	268.20
Ashplantain	14.75		61.25			76.00
Leafy vegetable		28	52	14	14	108.00
Long Beans	84.6	32	30	24	10.4	181.00
Ind.roots, Tubers						-
Sweet potato	2.5		3			5.50
Manioc	189		33		9.5	231.50
Cucumber					1	1.00
Leeks	8					8.00
Murunga	49.25		15			64.25
Potato						
Knolkhol						
Wing Beans						
Total	899.25	153.00	394.00	150.40	208.40	1,805.05

Source : Dept. of Agriculture, NP

Table: 4.14 ACHIEVEMENT OF VEGETABLE EXTENT BY DISTRICT IN NP - MAHA 2010/2011

(ha)

Crop	Jaffna	Kilinochchi	Mannar	Mullaitivu	Vavuniya	Total
Potato	11.25					11.25
Beans	38.25	3	5	8	17	71.25
Capsicum	26.25	16	35	19	21	117.25
Tomato	126.5	25	36	26	28	241.50
Cabbage	65.25	8	3	19	15	110.25
Carrot	95.5	6	7	5.8	5.5	119.80
Beet root	116.25	6	8	10.8	17.5	158.55
Raddish	5				0.5	5.50
Knolkhol						-
Leeks	11.25	1				12.25
Long Beans	193.5	71	30	42	42	378.50
Bushitavo	13	10	11	7	6	47.00
Cualiflower						-
Brijal	134.75	100	54	89	192	569.75
Bitterguard	62.85	25	18.5	23	92	221.35
Snakeguard	81.8	27	18	30	27.5	184.30
Pumpkin	99.5	56	13	32	13	213.50
Ashplantain	15.2	36		10	1	62.20
Butternut	62	20			4	86.00
Murunga	24.5	10		2	1	37.50
Leafy vegetable	192.6	52	62	30	23	359.60
Manioc	247.75	50	20	48	78	443.75
Sweet potato	12	4	6		3.5	25.50
Oter Yam		5			3	8.00
Wing Beans						-
Bandakka	179.5	55	32	31	31.5	329.00
Luffa					5	5.00
Ind.roots, Tubers						-
Cocumber		3				3.00
Total	1,814.45	589.00	358.50	432.60	627.00	3,821.55

Source : Dept. of Agriculture, NP

**Table: 4.15 AGRICULTURAL PARCELS IN DISTRICT BY D.S.
DIVISION - 2010 JAFFNA**

D.S. Division	No. of Parcels			
	Major parcels	Minor Parcels	Rainfed Parcels	Total Parcels
Delft			100	100
Velanai			1,179	1,179
Kayts			626	626
Jaffna			66	66
Nallur			110	110
Chankanai			5,056	5,056
Sandilipay			2,435	2,435
Tellipalai			1,981	1,981
Uduvil			845	845
Kopay			3,060	3,060
Karaveddy			5,812	5,812
Poin pedro			858	858
Maruthakerney			895	895
Chavakachcheri			7,016	7,016
Karainagar			1,402	1,402
Total			31,441	31,441

Source : Dept. of Agriculture, NP

**Table: 4.16 AGRICULTURAL PARCELS IN DISTRICT BY D.S.
DIVISION - 2010 KILINCHCHI**

D.S. Division	No. of Parcels			
	Major Parcels	Minor Parcels	Rainfed Parcels	Total Parcels
Karachchi	7734	496	2132	10362
Kandawalai	3687	23	5409	9119
Poonagary	504	148	4307	4959
Palai			942	942
Total	11,925	667	12,790	25,382

**Table: 4.17 AGRICULTURAL PARCELS IN DISTRICT BY D.S.
DIVISION - 2010 MANNAR**

D.S. Division	No. of Parcels			
	Major parcels	Minor Parcels	Rainfed Parcels	Total Parcels
Mannar	38	38	38	38
Manthai	71	71	71	71
Nanattan	82	82	82	82
Musali	48	48	48	48
Madu	71	71	71	71
Total	310	310	310	310

Source : Dept. of Agriculture, NP

Table: 4.18 AGRICULTURAL PARCELS IN DISTRICT BY D.S. DIVISION - 2010 - MULLAITIVU

D.S. Division	No. of Parcels			
	Major parcels	Minor Parcels	Rainfed Parcels	Total Parcels
Puthukkudigiruppu	240.00	60.00	932.00	1,232.00
Oddusuddan		1,101.60	1,851.00	2,952.60
Thunukkai	1,542.20	287.20	58.00	1,887.40
Maritimepattu	615.60	340.00	822.40	1,778.00
Manthai East	1,353.60	213.60	53.60	1,620.80
Total	3,751.40	2,002.40	3,717.00	9,470.80

Table: 4.19 AGRICULTURAL PARCELS IN DISTRICT BY D.S. DIVISION - 2010 - VAVUNIYA

D.S. Division	No. of Parcels			
	Major parcels	Minor Parcels	Rainfed Parcels	Total Parcels
Vavuniya	64	401	123	588
Vavuniya South	41	68	8	117
Vengala Cheddikulam	51	145	42	238
Vavuniya North	6	93	20	119
Total	162	707	193	1,062

Source : Dept. of Agriculture, NP

Table: 4.20 INSTITUTIONS UNDER DEPARTMENT OF AGRICULTURE - 2010

District	Extension Office	Segment	AI Centres	DATC	Govt. Farm	FTC	ISTI
Jaffna	1	4	16	1	-	-	-
Kilinochchi	1	3	17	-	-	-	1
Mannar	1	3	16	1	-	-	-
Mullaitivu	1	3	16	1	1	1	-
Vavuniya	1	3	16	1	1	1	-

Source : Dept. of Agriculture, NP



Livestock

Chapter 5



Table: 5.1 LIVESTOCK POPULATION BY DISTRICT IN NP - 2010

		Jaffna	Kilinochchi	Mannar	Mullaitivu	Vavuniya
Cattle	Cross Breed	27,420	1,740	901	959	24,318
	Local	30,765	30,180	15,798	78,000	33,958
Buffaloes	Cross Breed	-	-	270	3,000	175
	Local	-	58	1,500	6,800	1,395
Goats	Cross Breed	46,471	250	320	611	8,291
	Local	25,485	3,000	515	7,317	13,648
Sheep		1,866	-	60	-	-
Pigs		26	-	335	-	73
Poultry		335,755	21,000	52,740	38,000	272,000
Turkey		724	20	450	150	421
Gini Fowl		461	-	785	30	220
Ducks		762	-	2,635	-	175
Rabbits		485	-	200	-	35
Others		150	-	-	-	-

Source : Dept. Animal Production & Health, NP

Table: 5.2 NATURAL BREEDING BY DISTRICT IN NP - 2010

(Nos)

District	Natural Breeding		Pregnancy Diagnosis	Calving (Cattle)	Kidding (Goat)	Castration	
	Cattle	Goat				Cattle	Goat
Jaffna	10	-	22	-	-	246	29
Kilinochchi	-	-	-	-	-	152	43
Mannar	-	-	-	-	-	140	127
Mullaitivu	-	-	107	-	-	-	-
Vavuniya	29	5	211	-	-	191	50
Total	39	5	340	-	-	729	249

Source : Dept. Animal Production & Health, NP

Table: 5.3 ARTIFICIAL INSEMINATION (AI) BY DISTRICT IN NP _ 2010

(Nos)

District	AI in Cattle		AI in Goat		Pregnancy Diagnosis		Calving		Kidding	
	Target	Progress	Target	Progress	Target	Progress	Target	Progress	Target	Progress
Jaffna	7,787	8,478	2,577	2,380	2,530	1,717	1,665	1,574	591	549
Kilinochchi	470	40	240	16	110	-	27	-	18	-
Mannar	370	170	180	16	165	84	96	17	-	12
Mullaitivu	1,365	-	740	-	690	-	105	-	80	-
Vavuniya	2,390	1,770	355	209	660	534	595	778	120	84
Total	12,382	10,458	4,092	2,621	4,155	2,335	2,488	2,369	809	645

Source : Dept. Animal Production & Health, NP

Table: 5.4 ARTIFICIAL INSEMINATION(AI) BY RANGE IN NP - 2009 - 2010

(Nos)

District/Range	No.of. AI Done				No.of.Pregnancy diagnosed		No.of.Calves Regd.			
	Cattle		Goat				Cattle		Goat	
	2009	2010	2009	2010	2009	2010	2009	2010	2009	2010
Jaffna District	8,041	8,478	2,461	2,380	1,960	1,717	1,622	1,574	538	549
Jaffna	253	239	86	58	84	101	29	56	5	4
Nallur	974	753	332	156	206	67	126	46	24	1
Chavakachcheri	1,183	1,425	378	553	265	255	242	254	117	73
Point Pedro	839	968	204	177	283	238	267	225	56	41
Karaveddi	620	772	191	197	154	193	136	151	66	75
Velanai	70	119	42	73	29	25	11	17	34	14
Kopay	1,529	1,663	497	493	362	337	332	330	115	131
Sandilipay	764	603	238	213	82	64	175	166	67	59
Vaddukodai	679	784	141	232	96	82	131	139	23	118
Thellipalai	580	698	132	92	99	68	97	89	24	21
Uduvil	550	454	220	136	300	287	76	101	7	12
Kilinochchi District	-	40	-	16	-	-	-	-	-	-
Kilinochchi	0	40	-	16	-	-	-	-	-	-
Poonagari	-	-	-	-	-	-	-	-	-	-
Pachchilaipallai	-	-	-	-	-	-	-	-	-	-
Kandawalai	-	-	-	-	-	-	-	-	-	-
Mannar District	106	170	29	16	78	84	43	17	5	12
Mannar	37	70	29	16	43	70	23	12	5	10
Murunkan	69	100			35	14	20	5		2
Manthai West										
Madhu										
Musali										
Mullaitivu District										
Mullaitivu										
Thunukkai										
Oddisuddan										
Manthai East										
Puthukkudigiruppu										
Vavuniya District	2,048	1,770	206	209	103	534	931	778	37	84
Vavuniya	1,956	1,664	200	205	101	531	921	756	37	82
Vavuniya South										
Cheddikulam	92	106	6	4	2	3	10	22		2
Kanagarayankulam										
Total	10,195	10,458	2,696	2,621	2,141	2,335	2,596	2,369	580	645

Source : Dept. Animal Production & Health, NP

Table: 5.5 ISSUE OF CHICKS BY DISTRICT IN NP - 2010

District	Day Old Pullets	Month Old Pullets	Day Old Cockerals	Day Old Broilers	Day Old Backyard (un sexed)
Jaffna		20,280		397	35,595
Kilinochchi		2,020		4,252	14,796
Mannar		5,000		2,034	20,781
Mullaitivu				2,769	12,074
Vavuniya	1,135	23,490		5,505	24,672
Total	1,135	50,790	-	14,957	107,918

Source : Dept. Animal Production & Health,NP

Table: 5.6 MILK COLLECTION BY DISTRICTS IN NP _ 2008 - 2010

District	Milk Collection (Litre)		
	2008	2009	2010
Jaffna	749,167	1,034,414	1,439,227
Kilinochchi	56,375		54,950
Mannar	517,050	227,979	865,802
Mullaitivu	748		600,000
Vavuniya	1,411,421	1,562,730	1,555,960
Total	2,734,761	2,825,123	4,515,939

Source : Dept. Animal Production & Health,NP

Table: 5.7 ISSUE OF BREEDING MATERIALS AND CASES ATTENDED BY RANGE

(No)

District / Range	Poultry				Dispensary Cases	Field Cases	Post Mortem
	Pullets	Cockerals	Broilers	Unsexed			
JAFFNA DISTRICT							
Vet. Hospital, Jaffna					9,854		134
Jaffna				2,819	2,485	206	56
Nallur				2,260	1,059	79	11
Chavakachcheri				4,669	3,170	598	79
PointPedro			397	2,784	3,435	210	104
Karaveddi				3,473	2,682	327	72
Velanai				2,184	379	75	10
Kopay				3,966	2,118	415	31
Sandilipay				2,868	2,896	169	17
Vaddukodai				4,244	821	366	-
Uduvil				2,848	2,174	72	
Thellipalai				3,480	2,352	408	2
KILINCHCHI DISTRICT							
Kilinochchi			4,252	13,131	363	218	
Poonagari				1,665	375	23	
Kandawalai					89	50	6
MANNAR DISTRICT							
Mannar			886	6,787	1,542	429	
Murunkan			1,148	4,643	380	45	
Manthai West				5,719	330	83	
Madhu	5,000			1,693	360	35	
Musali			40	1,939	358	24	
MULLAITHIVU DISTRICT							
Mullaithivu			706	1,910	201	84	52
Thunukkai			1,207	8,134	689	141	207
Oddisuddan			856	2,030	219	106	68
Puthukkudiyiruppu					17		
VAVUNIYA DISTRICT							
Vavuniya	2,360		4,423	6,644	4,247	872	106
Vavuniya South	450		785	2,200	165	250	6
Cheddikulam	2,395		297	3,675	754	517	18
Kanagarayankulam	19,420			12,153	593	319	16
Total	29,625		14,997	107,918	44,107	6,121	995

Source : Dept. Animal Production & Health, NP

Table: 5.8 IMMUNIZATION IN CATTLE & POULTRY BY RANGE IN NP - 2010

(Nos)

District/Range	Cattle			Poultry		
	HS	FMD	BQ	RANIKHET	FOWL POX	GUMBERO
JAFFNA DISTRICT						
Vet. Hospital, Jaffna				80,425		89,425
Jaffna				41,571	7,400	60,746
Nallur				46,680	15,836	47,754
Chavakachcheri				128,085	14,546	87,336
Point Pedro				172,900	26,100	166,100
Karaveddi				80,347	11,200	75,285
Velanai				10,478	8,750	11,530
Kopay				108,000	15,500	176,250
Sandilipay				53,827		47,137
Vaddukodai			384	27,411	10,000	17,719
Thellipalai				45,819	16,494	28,766
Uduvil				86,125	12,600	59,700
KILINOCCHI DISTRICT						
Kilinochchi	4,150	1,122	675	62,564	17,000	50,650
Poonagari	1,000	1,000		2,820	2,850	317
Kandawalai	1,050	250	390	15,520	4,670	12,470
MANNAR DISTRICT						
Mannar	1,126	1,518	770	46,368	37,737	30,286
Murunkan	2,264	427	94	11,727	3,093	3,800
Manthai West	1,062	1,596	154	16,325	1,350	13,760
Madhu	784	665	36	4,600	1,000	4,750
Musali	964	439	107	3,475	621	200
MULLAITHIVU DISTRICT						
Mullaithivu				8,250	3,500	6,000
Thunukkai	5,240	1,238	2,091	41,000	11,000	32,000
Oddisuddan	2,004	1,000		8,000	4,500	10,000
Puthukkudigiruppu						
VAVUNIYA DISTRICT						
Vavuniya	4,050	10,754	4,715	50,400	24,800	45,800
Vavuniya South	1,078	2,442	1,636	17,150	4,650	18,150
Cheddikulam	870	3,390	2,194	15,500	4,110	7,000
Kanagarayankulam	1,460	660	2,337	6,000	2,800	
Total	27,102	26,501	15,583	1,191,367	262,107	1,102,931

Source : Dept. Animal Production & Health, NP

Table: 5.9 MILK, EGG, MEET & OTHER PRODUCTION IN NP - 2010

		Jaffna	Kilinochchi	Mannar	Mullaitivu	Vavuniya
Milk (litres/day)	Cow Milk	38,675	10,250	10,500	6,120	14,405
	Buffalo Milk	-	900	600	1,300	1,200
	Goat Milk	3,200	-	-	-	300
Eggs (Nos / Day)		128,453	3,480	16,120	8,200	23,022
Meat (Kg/day)	Beef	5,174	1,233	734	700	154
	Mutton	2,148	25	90	-	130
	Chicken	19,350	520	2,500	30	5,300
	Others	-	-	-	-	-
Other products (Litres/day)	Curd	1,400	1,600	50	375	400
	Ghee	380	-	-	-	75
	Yoghurt	10	-	-	-	-
	Others	25	-	-	-	25

Source : Dept. Animal Production & Health, NP

Table: 5.10 LIVESTOCK FARM FAMILIES JAFFNA DISTRICT- 2010

Livestock Farm Families	Range															
	Jaffna	Nallur	Kopay	Thenmaradchi	Uduvil	Sandilipay	Point Pedro	Maruthankeny	Chankanai	Karainagar	Karaveddy	Telipalai	Velanai	Delf	Kayts	
Neat Cattle	<5	400	681	1,000	2,300	1,184	1,476	1,750	30	2,300	255	680	420	230	160	224
	5 - 15	10	67	150	1,050	22	293	200	20	200	110	550	15	50	50	75
	16 - 25	10	2	12	260	4	8	20	30	65	15	60	5	20	15	15
	>25			20	25	1	6	10	5	30	5	15	7	15	10	20
Buffalo	<5	-														
	5 - 15	-														
	16 - 25	-														
	>25	-														
Goat	<5	450	1,200	2,300	4,000	4,200	2,350	2,000	50	1,300	152	550	620	190	150	350
	5 - 15	2	100	450	1,600	174	265	350	8	55	48	360	115	90	50	92
	16 - 25	-	3	25	310	12		200	6	12	17	90	2	20	20	20
	>25	-		4	3	2		30	5			25	3	10	10	15
Poultry	<25	400	1,200	6,800	11,500	4,250	3,350	2,500	500	3,110	2,015	1,380	562	400	200	380
	26 - 50	50	100	150	100	320	460	1,000	500	1,100	878	520	265	300	80	280
	51 - 200	30	15	40	20	230	130	100	50	410	92	180	120	150	50	130
	>200	-	6	10		7	28	50		5	1	27	10	50	10	15
Pigs	5												3	1	2	
Rabbits	6	10	10	75	10	6			90	15			4		2	
Ducks	15		10	120	24	12			200	90			10		10	
Turkey	3,335		10	60	30	9			12	12						

Source : Dept. Animal Production & Health,NP

Table: 5.11 LIVESTOCK FARM FAMILIES KILINOHCHI & MANNAR DISTRICTS - 2010

Livestock Farm Families		Kilinochchi				Mannar				
		Range				Range				
		Karachchi	Pachchilaipalai	Kandawalai	Poonagari	Mannar	Manthai West	Murunkan	Madhu	Musalai
Neat Cattle	<5	205	92	38	67	412	530	459	686	52
	5 - 15	53	56	40	40	188	170	210	69	115
	16 - 25	24	32	34	8	100	150	110	25	75
	>25	10	4	6	12	203	272	96	28	30
Buffalo	<5					8	12	4		
	5 - 15					3	4	7		2
	16 - 25	1		1		2	8	5	4	2
	>25					2	7	5	5	1
Goat	<5	60	15	26	28	281	381	206	163	160
	5 - 15	22	13	20	14	132	45	102	20	120
	16 - 25		2			93	10	42	10	75
	>25					63	9	37	5	40
Poultry	<25	238	118	98	120	705	582	915	1,500	108
	25 - 50	120	102	80	30	401	363	241	150	77
	51 - 200	38	6	6	4	296	160			2
	>200					220	10	1		1
Pigs						32		5		
Rabbits						17	10			
Ducks						163	20	56		2
Turkey		1		1		36	21	7		2

Source : Dept. Animal Production & Health,NP

Table: 5.12 LIVESTOCK FARM FAMILIES MULLAITIVU & VAVUNIYA DISTRICTS - 2010

Livestock Farm Families	Mullaitivu						Vavuniya			
	Range						Vengalacheddikulam	VS Tamil Division	VS Sinhala Division	Kanagarayankulam
	Oddusuddan	Mullaithivu	Puthukudiyirupu	Thunukkai	Manthai East					
Neat Cattle	<5	865	1,710	185	1,150	815	228	6,250	205	50
	5 - 15	230	290	33	234	183	392	2,210	155	60
	15 - 25	180	135	85	123	107	133	276	75	125
	>25	37	65	22	42	30	86	146	103	150
Buffalo	<5							5	6	5
	5 - 15	4	8	6	9	6	2		26	7
	15 - 25	7	10	4	12	14	7			8
	>25	13	23	7	14	12		2		10
Goat	<5	3	21	6	37	30	175	260	22	110
	5 - 15	1	8	3	14	3	136	70	15	30
	15 - 25	1	2		6	2	92	60	90	
	>25				1	1	23	22	12	
Poultry	<25	26	30	15	48	30	264	2,831	215	1,800
	25 - 50	280	417	115	440	315	341	837	162	150
	50 - 200	85	340	280	300	195	62	541	25	25
	>200	8	23	11	39	16		41	5	
Pigs								48	3	
Rabbits								25	1	
Ducks								110	2	
Turkey		6	5		16	5	16	2,235	13	

Source : Dept. Animal Production & Health, NP

**Table: 5.13 PERFORMANCE OF DEPARTMENT OF ANIMAL
PRODUCTION AND HEALTH, NP - (2008 - 2010)**

FUNCTION	2008	2009	2010
Artificial Insemination Services			
1. Insemination in Cattle	10,154	10,195	10,458
2. Insemination in Goat	2,493	2,712	2,621
3. Pregnancy Diagnosis	2,466	2,165	2,335
4. Calvings	3,033	2,596	2,369
5. Kiddings	413	580	645
Natural Breeding			
1. Stud Services			
Cattle	281	275	39
Goat	13	172	5
2. Pregnancy Diagnosis	585	236	340
3. Calvings	86	106	
4. Kiddings	3	25	
5. Castrations	2,703	573	980
Health Services			
1. O.P.D. Cases	42,653	37,884	44,107
2. P.M. Exam	1,262	722	995
3. Field Cases	8,591	5,823	6,121
4. Vaccinations			
1. Ranikhet	934,571	547,878	1,191,367
2. Fowl Fox	324,700	231,244	262,107
3. Gumboro	706,007	501,105	1,120,931
4. H.S	91,654	72,553	27,102
5. B.Q	18,834	10,697	15,583
6.FMD	69,246	61,064	26,501
Issue of Breeding Materials			
1. D.O Broilers	119,811	5,417	14,957
2. D.O Pullets	60,515	1,511	1,135
3. D.O Cockerals	1,490	1,363	-
4.D/O Backyardunsexed	65,997	19,432	107,918
5. Month old Pullets	12,761	1,801	50,790
6. Bull Calves	242	11	46
7. Heifers	474	24	381
8. Buffalo Bull / Heifers			
9 Goats Female	309	78	640
10. Goats Males	228	27	251
Training / Extension Service			
1.No of Training	548	484	494
2. No. of Farmers Participated	13,533	12,373	15,672
3.Farmers sent to T/S for Training	297	13	25
Any other Services			
1.Milk collection (Lit)	2,734,761	1,790,709	4,515,739

Source : Dept. Animal Production & Health,NP



Fisheries

Chapter 6



Table: 6.1 FISHING FAMILIES BY DISTRICT IN N.P _ 2008-2010

District	Numbers		
	2008	2009	2010
Jaffna	17,882	20,715	19,744
Kilinochchi			3,168
Mannar	8,052	6,734	7,759
Mullaitivu			3,875
Vavuniya	640	506	773

Source: M/Agriculture,NP

Table: 6.2 FISHERMEN CO-OPERATIVE SOCIETIES BY D.F.E.O DIVISION IN NP _ 2009 - 2010

D.F.E.O. Division	No.of Registered Co-operative Societies		No.of member in Fisheries Co-operative Societies	
	2009	2010	2009	2010
Jaffna	114	115	20,696	22,861
Kilinochchi		24		2,100
Mannar	29	39	7,418	8,659
Mullaitivu		14		2,392
Vavuniya	11	13	434	445

Source: DFEOO

Table: 6.3 NUMBER OF BENEFICIARIES UNDER BY DFEO DIVISION IN NP - 2010

DFEO Division	No.of Fisherman benefited under pension scheme	No.of Fisherman who are in receipt of pension	No.of Fisherman paying premium on installment basic
Jaffna	5,538	156	80
Kilinochchi	2,560	5	
Mannar	128	145	90
Mullaitivu			
Vavuniya			

Source: DFEOO

Table: 6.4 ICE PLANTS AND PRODUCTION CAPACITY - 2010

D.F.E.O / District	Plants (nos)	Capacity (tons/day)
Jaffna	11	27.3
Kilinochchi		
Mannar	7	41
Mullaitivu		

Table: 6.5 DRIED FISH PRODUCTION BY D.F.E.O DIVISION IN NP - 2008 - 2010

(Mt)

DFEO Division	2008	2009	2010
Jaffna	61.3	735.5	848
Kilinochchi			50
Mannar	735	777	958
Mullaitivu			

Source: M/Agriculture, NP

Table: 6.6 FRESH FISH PRODUCTION IN COASTAL FISHERIES BY DFEO DIVISION IN NP_ 2008 - 2010

(Mt)

DFEO Division	2008	2009	2010
Jaffna	2,670	11,978	20,739
Kilinochchi			300
Mannar	5,734	6,528	10,057
Mullaitivu			1,623
Vavuniya	252.14	233.74	250.344

Source: Department of Fisheries & Aquatic Resources & D.F.E.OO

Table: 6.7 FRESH WATER TANK AND RESERVOIRES

District	D.S Division	Name of Tank	Fresh Water Area / Catchments Area
Kilinochchi	Poonakary	Kariyalainnagapaduvan	119.14 Sq.Km
	Karachchi	Vannerikulam	12.95 Sq.Km
		Puthumurippukulam	27 Sq.Km
		Kanagampikaikulam	26.67 Sq.Km
		AkkarayanKulam	106.7 Sq.Km
	Kandavalai	Kalmadhukulam	68.63 Sq.Km
		Piramanthalarukulam	67 Sq.Km
Karachci & Kandavalai	Iranaimadhukulam	587.93 Sq.Km	
Mannar	Mannar Manthai West Nanaddan	Giant's Tank	38 Sq.Km
	Manthai West	Periyamadhu	142 Sq.Km
		Welimaruthamadu	156 Sq.Km
		Kurai	9.6 Sq.Km
		Adampankulam	4.5 Sq.Km
	Madhu	Periya Pandivirichan	32.4 Sq.Km
		Thechana,aruthamadhu	43 Sq.Km
	Musali	Maruthamadhu Anicut	2.7 Sq.Km
Mullaitivu	Maritimepattu	Thannimurippu	15000 Ac ft
	Oddusuddan	Mutrthaiyankaddu	41000 Ac ft
	Manthai East	Vavunikkulam	35300 Ac.ft
Vavuniya	Vavuniya	Vavuniya Town Tank (Rambaikkulam)	298(P) Sq.Km
		Paddanichooru Puliankulam	40(S) Sq.Km
	Vavuniya South	Mamaduwa	461 (P) Sq.Km
		Irraddaiperiyakulam	352 (P) Sq.Km
		Allagalla	36(S) Sq.Km
		Atabagasgoda	32(S) Sq.Km
	Vengala Cheddikulam	Pavatkulam	2895(P) Sq.Km
		Mohathan Kulam	542(P) Sq.Km
		Maniyar Kulam	63(S) Sq.Km
		Anaivillunthan	32(S) Sq.Km
		Sinnachchippikulam	56(S) Sq.Km
		Periya chippikulam	24(S) Sq.Km
		Thudduwagal illuppaikkulam	30(S) Sq.Km
Vavuniya North	Kalmadu	300-350 (P) Sq.Km	

Source: M/Agriculture,NP

Table: 6.8 FISHING VILLAGES BY DFEO DIVISIONS - 2010

DFEO Division	FI Division	Name of Fishing Village	fishing families	Active Fisherman	Fishing Population	
Jaffna	Allawalai	Chunkulam J / 435	-			
		Kattaikaddu	-			
		Vettrilaikerny J / 432	-			
		Allawalal J / 431	-			
	Thalaiady	Uduthurai J / 430	-			
		Vathirayan J / 429	-			
		Maruthankerny J / 428	-			
		Thallayady	-			
		Chempianpattu J / 427 / J/ 426	-			
	Point Pedro East	Mammunai	-			
		Nagarkovil East J/ 420	125	132	447	
		Nagarkovil West J/ 424	130	146	456	
		Kudathanai North J / 420	70	87	307	
		Kudathanai East J / 420	31	32	135	
		Potpathy J / 421	119	135	468	
		Manalkadu J / 366	170	195	947	
		Katkovalam J / 406	160	270	1086	
		Thumpalai East J / 406	117	125	490	
		Munai J / 403	288	304	1490	
		Koddady J / 401	140	152	529	
		Point Pedro West	Suppamadam J / 409	187	201	945
			Inparuddy J / 399	190	250	986
	Sakkoddai J / 396		117	135	670	
	Poiykandy East J / 394		203	225	1050	
	Poiykandy West J / 393					
	Vavettithurai J / 390		280	285	1795	
	Aththikovilady J / 388		380	360	2010	
	Kerudavil J / 385		58	30	265	
	Thondamanaru J / 383		150	178	775	
	Karaveddy		70	80	340	
	KKS East	Putter J / 278	64	66	215	
		Achchuveli	60	64	280	
		Thondamanaru Akkarai J / 283	88	92	370	
		Valalai J / 284	71	80	360	
		Palay J / 254	415	440	1930	
		Mylliddy J / 251	400	430	1790	
		KKS West	Urani J / 249	30	27	150
			Kankesanthurai J / 234	100	60	355
	Vallthudai J / 222		40	25	160	
	Senthankulam J / 222		86	63	317	
	Seenthilpanthal J / 155		40	31	200	
	Poity		36	25	130	
	Mareesankoodal		50	40	200	
	Sandilipay		Mathagal	360	295	1765
		Santhai	300	200	1503	
		Pandatherippu - Sillalai	40	12	178	
		Manipay	95	45	465	
		Chavatkaddu	700	650	3145	
		Uyarappulam	90	30	427	
		Kakkaitivu	85	75	415	
Navali		95	90	413		

Source: M/Agriculture, NP

Table: 6.8 FISHING VILLAGES BY DFEO DIVISIONS - 2010

DFEO Division	FI Division	Name of Fishing Village	No of fishing families	Active Fisherman	Fishing Population
JAFFNA	Chulipuram	Thiruvadimilai	110	70	517
		Chulipuram West	300	263	1350
		Tholpuram	134		
		Ponnalai	250	200	1300
		Moolai	45	40	142
		Araly West	100	90	450
		Araly Centre	110	100	760
		Araly South	65	40	270
		Araly East	381	351	1500
		Vaddukodai	50	40	210
		Changanai	51	16	161
		Kasurina Beach	95	130	340
		Sambalodai	240	250	900
		Maruthapuram	100	80	410
		Verapidly	120	90	521
		Viyavil	40	35	193
		Neelankadu	30	65	154
		Thoppukadu	90	50	445
		Palavodai	45	35	138
		Uri	255	130	1020
	Piddiolal	160	135	570	
	Kayts	Nainativu	302	453	1205
		Analaitivu	116	174	513
		Eluvaitivu	98	147	401
		Thampaddy	226	310	834
		Kayts	88	132	363
		Paruththiadaippu	29	40	135
		Melinchimunai	121	161	490
		Sinnamadu	45	68	194
	Delft	Delft East	146	110	480
		Delft Centre	110	100	400
		Delft West	180	176	720
		Vellai	4	6	11
	Velanai	Mandaitivu	180	178	640
		Allaipiddy	116	110	476
		Cheddipulam	100	114	416
		Chaddy	28	25	100
		Thuraiyoor	298	304	1195
		Ambigainagar	112	118	398
		Pungudutheevu East	76	84	282
		Pungudutheevu Centre	103	101	272
	Pungudutheevu West	95	78	284	
	Jaffna West	Kokkuvil West	72	20	248
		Navanthurai	465	473	2032
		Kodday	82	105	1406
		Gurunagar	2271	2611	8119
		Passaiyoor	447	572	1768
		Colombuthurai	52	62	225
	Jaffna East	Manianthoddam	38	42	252
		Uyarapuram	35	39	231
		Arialai East	23	11	156
	Chavakachcheri	Navatkuli	48	51	320
Kaithady Navatkuli		188	137	788	
Maravanpulo		20	24	90	
Thanankilappu		42	24	116	
Chavakachcheri		52			
Meesalai		43	29	196	
Kachchai		92	93	398	
Ketpali		26	41	187	
Kovil Kudijiruppu		52	26	208	

Source: M/Agriculture, NP

Table: 6.9 FISHING VILLAGES BY DFEO DIVISIONS - 2010

DFEO Division	FI Division	Name of Fishing Village	No of fishing families
Mannar	Pesalai	Thalaimannar Village	1985
		Thalaimannar Pear	
		Thalaimannar Station	
		Nadukkuda	
		Pesalai west	
	Pesalai North		
	Erukalampiddy	Siruthopu	820
		Erukalampiddy centre	
		Tharapuram	
		Periya karisan	
	Mannar Town	Puthukkudigiruppu	2285
		Southbar	
		Panankaddikoddu	
		Thalvupadu	
		Periyakadai	
	Nanattan	Uppukulam	1027
		Pallimunai	
		Vankalai	
	Musali	Naruvilikulam	794
		Acchankulam	
		Arippu	
Thomaiyapuram			
Saveriyapuram			
Chilavathurai			
Koolankulam			
Kokkupadayan			
Kondachchikuda			
Karadikulai			
Vidaltivu	Mullikulam	141	
	Vidaltivu		
	Kalliyadi		
	Illupakadavai		
	Anthonyarpuram		
Vavuniya	Vavuniya Town	Pappamoddai	48
		Devanpidy	
		Vavuniya Town - Kuddigiruppu	
		Sasthrikulankulam,	
		Nampankulam	
		Pampaimadu	
	Vavuniya South	Pattanisurupulijankulam	43
		Mamaduwa	
		Attabaskoda	
		Irraperiyakulam	
		Mahahachchikodiva	
	Vavuniya North	Sinnachippikulam	16
		Thudduvakailuppaikulam	
		Puliyankulam	
Thaddankulam			
Cheddikulam	Mugathankulam	95	
	Periyachippikulam		
	Mankulam		
	Maniyarkulam		
	Anaivelunthan		
	Maniyarkulam		
	Pavatkulam unit 2		
	LB colony		
	Periyarkulam		
	Sooduvanthapilavu		

Source: M/Agriculture, NP

Table: 6.10 Distribution of Fishing Population by DFEO Divisions - 2009

D.F.E.O Division	Families	Population	Active Fishermen	Affected Families
Jaffna	19,744	84,963	20,603	-
Kilinochchi	3,168	11,852	3,100	
Mannar	7,759	29,460	7,541	
Mullaitivu	3,875	14,326	2,964	
Vavuniya	773	2,233	461	

Source: M/Agriculture, NP

Table: 6.11 Details of Fisheries Harbour in NP

District	Fisheries Harbour	DS Division	GN Division	FI Division
Jaffna	Mayiliddy (not functioning)	Tellipalai	Myiliddi	KKS East
Mannar	Mannar (not functioning)	Mannar	Periyakadai	Mannar
Mullaitivu				
Vavuniya				

Source: M/Agriculture, NP

Table: 6.12 NUMBER OF CRAFTS IN OPERATION BY D.F.E.O DIVISION IN NP

(in nos)

D.F.E.O Division	Total Crafts	In board Multiday	In board one day	Out Board FRP	Traditional Mechanized	Traditional Non Mechanized	Madel
Jaffna	5,226	5	144	2,046	399	2,571	68
Kilinochchi	241			139		102	
Mannar	2,346		95	1,717		534	
Mullaitivu	348		266		82		
Vavuniya	312				312		
Total	8,473	5	505	3,902	793	3,207	68

Source: M/Agriculture, NP

Table: 6.13 Details of Fisheries Anchorage Points in NP

District	DS Division	GN Division	FI Division	Anchorage
Jaffna	Delft	Delft East	Delft	Neduntheevu
	Kayts	Analaitheevu	Kayts	Analaitheevu
	Kayts	Eluvaitheevu	Kayts	Eluvatheevu
	Kayts	Karampan West	Kayts	Kannakiamma thurai
	Velanai	Nainatheevu South	Velanai	Nainatheevu
	Sandilipai	Suthumalai South	Suthumalai South	Kaakkaitheevu
	Jaffna	Navaanthurai North	Jaffna West	Naavaanthurai
	Jaffna	Kurunagar West	Jaffna West	Kurunagar –TW Jetty – Customs Jetty
	Jaffna			
	Jaffna	Pointpedro East	Jaffna East	Paasaiyoor
	Jaffna	Kolombuthurai	Jaffna East	Kolombuthurai
	Tellipalai	KKS East	K.K.S.West	KKS (not allowed for fishing)
	Pointpedro	Pointpedro South	Pointpedro West	Pointpedro (not allowed for fishing)
Kilinochchi	Poonakari	Pallikuda	Poonakari	Pallikuda
	Poonakari	Nachchikuda	Nachchikuda	Nachchikuda
Mannar	Manthai west	Vidaththalthivu west	Vidaththalthivu	Arnold Canal
Mullaithivu	—	—	—	—

Source: M/Agriculture, NP

Table: 6.14 Details of Landing Sites in Jaffna District

S/No	Name of Landing sites	DS Division	GN Division	FI Division
1	Chundikulam	Maruthankerni	Chundikulam	Aliyavalai
2	Kaddaikaadu		Mulian	
3	Vettilaikeny		Vettilaikeny	
4	Aliyavalai		Aliyavalai	
5	Uduththurai		Uduththurai	
6	Maththiraian		Maththiraian	Thalayady
7	Maruthankerny		Maruthankerny	
8	Thalaiady		Maruthankerny	
9	Chempianpattu		Chempianpattu North	
10	Mamunai		Chempianpattu North	
11	Nagarkovil east		Nagarkovil east	Pointpedro East
12	Nagarkovil west		Nagarkovil west	
13	Kudaththanai North		Kudaththanai North	
14	Potpathy		Potpathy	
15	Manalkadu		Manalkadu	
16	Katkovalam	Pointpedro	Katkovalam	Pointpedro West
17	Thumpalai east		Thumpalai east	
18	Munai		Munai	
19	Koddady		Point pedro town	
20	Karaveddy		Maththony	
21	Supparamadam		Point pedro	Pointpedro West
22	Inparuddy		Alwai centre	
23	Sakkoaddai		Alwai west/north	
24	Polikandy east		Polikandy east	
25	Polikandy west		Polikandy west	
26	Valvettithurai	Valvettithurai		
27	Aathikovilady	Valvettithurai North		
28	Kerudavil	Kerudavil		
29	Thondaimanaru	Thondaimanaru		
30	Akkarai thondamanaru*	Kopay	Akkarai thondamanaru	KKS East
31	Puththur		Puththur east	
32	Valalai*		Valalai	
33	Palaly*	Tellipalai	Palaly	
34	Mailiddy*		Mailiddy	

Source: M/Agriculture,NP

Table: 6.14 Details of Landing Sites in Jaffna District

S/No	Name of Landing sites	DS Division	GN Division	FI Division
35	Urani*	Tellipalai	Thiyiddy east	KKS West
36	K.K.S*		K.K.S centre	
37	Valieththoondal*		Ilavalai North west	
38	Senthankulam*		Ilavalai North west	
39	Ilavalai		Ilavalai North west	
40	Kappalurai Poiety*	Sandilipay	Ilavalai	Sandilipay
41	Kusumanthurai		Mareesankoodal	
42	Keeriyadiththurai		Mathakal	
43	Heavyadiththurai	Sandilipay	Mathakal	Sandilipay
44	Aalady		Mathakal	
45	Pillaiarmadam		Mathakal	
46	Sampilthurai		Mathakal	
47	Kalithurai		Mathakal	
48	Kallundai		Kallundai	
49	Navalithurai		Navalithurai	
50	Kakkaithivu		Kakkaithivu	
51	Thiruvadinalai	Chankanai	Chulipuram centre	Chulipuram
52	Puliyanthurai		Chulipuram	
53	Savukkady		Savukkady	
54	Ponnalai		Ponnalai	
55	Koththanthurai		Koththanthurai	
56	Araly south		Araly south	
57	Araly east		Araly east	
58	Neelankadu	Karainagar	Neelankadu	Chulipuram
59	Thoppukadu		Thoppukadu	
60	Palavodai		Palavodai	
61	Ury		Ury	
62	Pittiyolai		Pittiyolai	
63	Kashurina beach		Kashurina beach	
64	Sampalodai		Sampalodai	
65	Verappiddi		Verappiddi	
66	Maruthapuram		Maruthapuram	
67	Viavil		Viavil	
68	Thampaddy	Kayts	Thampaddy	Kayts
69	Kayts town		Kayts town	
70	Paruthiadaippu		Paruthiadaippu	

Source: M/Agriculture, NP

Table: 6.14 Details of Landing Sites in Jaffna District

S/No	Name of Landing sites	DS Division	GN Division	FI Division
71	Melinchimunai	Kayts	Melinchimunai	Kayts
72	Sinnamadu		Sinnamadu	
73	Eluvaithivu		Eluvaithivu	
74	Analaithivu		Analaithivu south	
75	Nainathivu		Nainathivu	
76	Delft east	Delft	Delft east	Delft
77	Delftwest		Delftwest	
78	Delft centre		Delft centre	
79	Vellai		Vellai	
80	Punkuduthivu west	Velanai	Punkuduthivu west	Velanai
81	Punkuduthivu centre		Punkuduthivu centre	
82	Punkuduthivu east		Punkuduthivu east	
83	Ampikai nagar		Ampikai nagar	
84	Piraiyoor		Piraiyoor	
85	Cheddipulam		Cheddipulam	
86	Allaipiddy	Allaipiddy		
87	Mandaithivu	Mandaithivu		
88	Navanthurai north	Jaffna	Navanthurai north	Jaffna West
89	Navanthurai south		Navanthurai south	
90	Koddady	Jaffna	Fort	
91	Kurunagar		Kurunagar	
92	Pasaioor		Pasaioor	
93	Kolumpuththurai*		Kolumpuththurai	Jaffna East
94	Maniam thoddam*	Nallur	Maniam thoddam	
95	Arialai east*		Arialai east	
96	Navatkuly	Chavahachcheri	Navatkuly	Chavahachcheri
97	Kaithady-Navatkuly		Kaithady-Navatkuly	
98	Maravanpulo*		Maravanpulo	
99	Thanankilappu*		Thanankilappu	
100	Chavakachcheri		Chavakachcheri	
101	Meesalai		Meesalai	
102	Kachchai		Kachchai	
103	Ketpalian		Ketpalian	

Source: M/Agriculture, NP

Table: 6.15 Details of Landing Sites in Kilinochchi District

S.No	Name of Landing sites	DS Division	GN Division	FI Division
1	Kiranki	Poonagari	Kiranji	Poonagari
2	Vaalaipaadu		Ponnaveli	
3	Paalavi		Ponnaveli	
4	Nagadevan thurai		Gnanaimadam	
5	Nallur		Nallur	
6	Kowdarimunai		Kowtharimunai	
7	Sangathurayadi			Kandawalai
8	Kombadi		Thadduwankoddy	
9	Aniladichchapiddy		Pilliyampokkanai	
10	Kaddadithurai		Thrmapuram East	
11	Pulaapalai		Pulapalai East	Palai
12	Allipalai		Allipalai	

Source: M/Agriculture, NP

Table: 6.16 Details of Landing Sites in Mannar District

S.No	Name of Landing sites	DS Division	GN Division	FI Division
1	Thalaimannar West	Mannar	Thalaimannar West north south	Pesalai
2	Thalaimannar Pier		Thalaimannar Pier west east	
3	Thalaimannar Station		Thalaimannar	
4	Nadukkudah		Pullukkudiyiruppu	
5	Siruthoppu (Sriskanda)		Siruthoppu (Sriskanda)	
6	Pesalai		Pesalai north south west	
7	Siruthoppu		Siruthoppu	
8	Periyakaraisal		Periyakaraisal	
9	Puthukudiyiruppu		Puthukudiyiruppu	Erukkalampiddi
10	Erukkalampidddy		Erukkalampidddy north east south	
11	Tharapuram		Tharapuram east west	
12	Pallimunai		Pallimunai east west	
13	Mannar Bridge (Panankaddikoddu)		Panankaddikoddu east west	Mannar
14	Thalvupadu		Thalvupadu	
15	Southbar		Southbar	
16	Mannar Bridge (Periyakadai)		Periyakadai	
17	Koonthaipiddi (Uppukulam)		Uppukulam north south	
18	Vankalai		Vankalai N,S,E Thomaspuri	
19	Naruvilikulam	Naruvilikulam		
20	Achankulam	Achankulam		
21	Arippu	Musali	Arippu east west	Chilavaththurai
22	Chilavathurai (Saveriyarpuram)		Saveriyarpuram	
23	Chilavathurai (Thomaiyar)		Chilavathurai	
24	Chilavathurai		Chilavathurai	
25	Chilavathurai (Kulankulam)		Kulankulam	
26	Kokkupadayan		Kokkupadayan	
27	Kondachchikudah		Kondachchikudah	
28	Maruthondikuda (Karadikuli)		Karadikuli	
29	Mullikulam		Mullikulam	
30	Palakaimunai (Pappamoddi)		Pappamoddi	
31	Vidathalthivu	Vidathalthivu N,E,W,C		
32	Kathalampiddi (Kalladi)	Kalladi		
33	Padakuthurai (Illuppaikadavai)	Illuppaikadavai		
34	Anthonyarpuram	Anthonyarpuram		
35	Monrampidddy	Palliaru		
36	Thevenpidddy	Thevenpidddy		

Source: M/Agriculture, NP

Table: 6.17 Details of Landing Sites in Mullaitivu District

S.No	Name of Landing sites	DS Division	GN Division	FI Division
1	Kokkilai west	Marittempattu	Kokkilai west	Kokkilai
2	Kokkilai east		Kokkilai east	
3	Karunaththukerny		Karunaththukerny	
4	Kokkuththoduvai south		Kokkuththoduvai south	
5	Kokkuththoduvai north		Kokkuththoduvai north	
6	Kokkuththoduvai centre		Kokkuththoduvai centre	
7	Nayaru		Nayaru	Nayaru
8	chemmalai		chemmalai	
9	Alampil		Alampil	
10	Thiogunagar		Thiogunagar	Mullaitivu town
11	chilavaththai		chilavaththai	
12	Kallappadu		Kallappadu	
13	Vannankulam		Vannankulam	
14	Manalkudiyiruppu		Manalkudiyiruppu	
15	Kovilkudiyiruppu		Kovilkudiyiruppu	
16	Selvapuram		Selvapuram	
17	Vadduvagal		Vadduvagal	Mullaitivu north
18	Mullivaikkal		Mullivaikkal	
19	valayanmadam		valayanmadam	
20	Pokkanai		Pokkanai	
21	Mathalam		Mathalam	
22	Puthumaththalam		Puthumaththalam	
23	Puthukkudiyiruppu		Puthukkudiyiruppu	
24	Thevipuram		Thevipuram	

Source: M/Agriculture, NP



Irrigation

Chapter 7



Table: 7.1 MAJOR/ MEDIUM (PROVINCIAL) TANKS IN NP - KILINOCHCHI DISTRICT

Name of Tank	D.S. Division	Capacity (Ac.Ft)	Irrigable Area	Catchment Area	
			(Ha)	Sq.MI	(Sq.Km)
Akkrayan Kulam	Karachchi	21,200	1,382.8121	41.2	106.70759
Iranaimadu	Karachchi	106,500	8,897.0217	227.0	587.92773
Kalmadu	Kandawalai	9,152	1,396.1667	26.5	68.63474
Kanagambikai	Karachchi	1,221	105.2	10.3	26.67690
Kariaylainagapaduwan	Poonakari	11,791	609.0524	46.0	119.13954
Piramanthal Aru	Kandawalai	3,128	243.6210	25.89	67.05484
Puthumurippu	Karachchi	2,957	398.6157	10.50	27.1949
Vanneri Kulam	Karachchi	1,713	140.0	5.0	12.95
Kudamurutti			647		
Aniilunthan			162		
Total		157,662	13,982	392	1,016

Source: Irrigation Dept.NP

Table : 7.2 MAJOR/ MEDIUM (PROVINCIAL) TANKS IN NP - MANNAR DISTRICT

Name of Tank	D.S. Division	Capacity (Ac./Ft)	Irrigable Area	Catchment Area	
			(Ha)	(Sq.MI)	(Sq.Km)
Adampan Kulam	Manthai West	580	161.8744	4.50	11.65
Kurai Tank	Manthai West	2,062	303.5	9.60	24.86390
Marutha madu Anicut	Manthai West	410	226.6242	2.67	6.91527
Periyamadu Kulam	Manthai West	5,780	303.5	142.00	367.77858
Periyapandivirichchan Kulam	Madhu	2,816	245.2397	32.40	83.91568
Thatchanamaruthamadu Tank	Madhu	1,141	214.4836	43.00	111.36957
Welmaruthamadu	Manthai West	2,766	303.5145	156.00	404.04
Mullikulam	Madhu	1,500	151.8	12.67	33.81
Total		17,055	1,911	403	1,044

Source: Irrigation Dept.NP

Table: 7.3 MAJOR / MEDIUM (PROVINCIAL) TANKS IN NP - MULLAITIVU DISTRICT

Name of Tank	D.S. Division	Capacity (Ac.Ft.)	Irrigable Area	Catchment Area	
			(Ha)	(Sq.MI)	(Sq.Km)
Vavunikulam Division					
Ampalaperumalkulam	Thunukkai	3,062	252.12	23.57	61.04606
Iyankulam	Thunukkai	3,950	385.2611	13.5	34.96487
Kalvilankulam	Thunukkai	1,513	161.8744	5.75	14.89244
Koddaikaddinakulam	Thunukkai	1,040	163.8978	9.5	24.60491
Kollavilankulam	Manthai East	787	106.0277	2.4	6.21598
Mallavikulam	Thunukkai	740	131.5230	1.85	4.79148
Maruthankulam	Thunukkai	1,700	182.1087	10.3	26.6769
Murugandikulam	Thunukkai	1,780	144.0682	7.55	19.55442
Panankamam Kulam	Manthai East	725	121.4058	1.5	3.88499
Thanniyam Kulam	Thunukkai	4,375	343.9831	17.5	45.32483
Therankandal Kulam	Thunukkai	732	121.4058	4.75	12.30245
Vavunikulam	Manthai East	35,300	2791.1193	88.00	227.91912
Muthayankaddu Division					
Kanukkerny	Maritimepattu	2,100	733.6957	26.25	67.98724
Madawalasingam	Maritimepattu	4,020	161.065	20.00	51.7998
Muthu Iyan Kaddu	Oddusuddan	41,000	2473.4408	65.75	170.29184
Neethukai Kulam	Oddusuddan	1,944	149.7338	9.50	24.60491
Thannimurippu Kulam	Oddusuddan	15,000	956.6777	51.00	132.08949
Udayarkaddu Kulam	Puthukudigiruppu	6,505	517.9981	23.75	61.51226
Visuvamadu Kulam	Puthukudigiruppu	3,020	326.9863	12.80	33.15187
Maruthamadu		890	202.343		56
Total		55,704	4,904.8	186.17	482.18

Source: Irrigation Dept., NP.

Table: 7.4 MAJOR/MEDIUM (PROVINCIAL) TANKS IN NP VAVUNIYA DISTRICT

Name of Tank	D.S. Division	Capacity (Ac.Ft.)	Irrigable Area	Catchment Area	
			(Ha)	(Sq.MI)	(Sq.Km)
Vavuniya Division					
Aliyamaruthamadu Tank	Vavuniya	454	92.27	3.20	8.28797
Chemamadu Tank	Vavuniya	2,560	242.8116	14.50	37.55486
Kalmadu Tank	Vavuniya	1,037	161.874	20.20	52.3178
Kanagarayan Kulam	Vavuniya North	1,100	127.0714	3.50	9.06497
Kokachan Kulam	Vavuniya	1,054	84.9841	5.20	13.46795
Kombuvaiththa Kulam	Vavuniya	524	84.98	2.40	6.21598
Mallikai Tank	Vavuniya	815	121.4058	2.45	6.34548
Maharambai Kulam	Vavuniya	650	87.0075	6.10	15.79894
Moonayamadu Tank	Vavuniya	324	87.0075	21.70	56.20278
Namban Kulam	Vavuniya	832	103.5996	2.35	6.08648
Pambaimadu	Vavuniya	875	105.2184	7.00	18.12993
Vavuniya Tank	Vavuniya	1,970	172.8009	10.50	27.1949
Velan Kulam	Vavuniya North	735	90.65	1.90	4.92098
Cheddikulam Division					
Eropotana Tank	Vavuniya South	650	96.32	9.75	25.252403
Madukantha	Vavuniya South	1,400	161.8744	4.30	11.136957
Mahakachchikoddiya	Vavuniya South	970	104.0043	7.20	18.647928
Mamaduwa Tank	Vavuniya South	3,030	266.69	26.00	67.34
Periyathampanai	Cheddikulam	1,095	138.4026	9.12	23.620709
Total		8,755	892.33	59.65	154.49

Source: Irrigation Dept., NP.

Table: 7.5 MAJOR TANKS UNDER THE NATIONAL PROGRAMME BY DISTRICT IN NP

District	Name of Major Tanks	D.S. Division	Irrigable Area (Acs)	
Mannar	Giants Tank	Manthai, Nanattan, Mannar	24,439	
	Akkathymurippu Kulam	Musali	6,234	
	Viyadi Kulam	Musali	1223	
Sub Total			31,896	
Vavuniya	Rajendran Kulam	Vavuniya Town	295	
	Pavat Kulam	Vavuniya South (Sinhala Division)	4,134	
	Muhattan Kulam	Cheddikulam	774	
	Maruthamadu	Vavuniya South (Sinhala Division)	438	
	Kallaru anicut	Vavuniya South (Sinhala Division)	600	
	Iratperiya Kulam	Vavuniya South (Sinhala Division)	542	
	Sub Total			6,783
	Grand Total			38,679

Source: Irrigation Dept.NP

Table: 7.6 MINOR TANKS BY DISTRICT IN NP

District	No.of Minor Tanks	Total Irrigable Area (in Ha)	No of Farm Families Benefited
Mullaitivu	167	9,369	4,117.0
Vavuniya	642	34,574.65	13,304.0
Mannar	372	14,368	4,076.0
Kilinochchi	391	12,705	10,488.0
Jaffna	494*	9,662	10,066.0

* Jaffna District Ponds

Source: M/Agriculture, Land, Irrigation, NP.

Minor Tank : If Irrigable Area < 200 Acs.

Table: 7.7 RIVER BASINS IN NP

Name of the River	Catchment Area (in Sq.Km)	Approx.Length (in.km)
Nay Aru (Mannar)	567	48.27
Parangi Aru	842	80.77
Chippi Aru	66	14
Pali Aru	450	63.23
Pallavarayankaddu Aru	161	31
Mandekal Aru	300	43.6
Akkarayan Aru	194	32
Kalavalappu Aru	57	21
Kanakarayan Aru	906	85.6
Netheli Aru	122	31
Piramenthal Aru	83	23
Theravil Aru	91	26.3
Maruthapilly Aru	41	10
Pali Aru (Mannar) Mullaitivu	84	11
Per Aru	378	39.6
Kodalikkallu Aru	75	20.6
Nay Aru (Mullaitivu)	187	20
Paladi Aru	61	10
Churiyan Aru	74	12
Chavar Aru	31	5

Source: Irrigation Dept., NP.

Table: 7.8 SALT WATER EXCLUSION SCHEME - JAFFNA DISTRICT

No.	Salt Water Exclusion Schemes	Acre
1	Sambalodai Bund	325
2	Kurukkukadal Bund	300
3	Saravanai Bund	400
4	Melinchimunai Bund	125
5	Irrupiddy Bund	300
6	Minivanvaikal Bund	250
7	Mankumban Bund	205
8	Vernan Bund	120
9	Panamkarni	50
10	Mandaithivu Bund	400
11	Kallundai Bund	450
12	Thevanikulam Bund	300
13	Kiluvanai Vaikal Flodd outlet	50
14	Athankaraiodai	100
15	Solanodai Bund	225
16	Uppukali Bund	225
17	Kaliyaru	300
18	Periyamathavady Vaikal	200
19	Araly Bund	1000
20	Vellaikadal Bund	300
21	Mudhalikuli Bund	225
22	Kalikulam Bund	300
23	Naranthanai Bund	200
24	Madathuveli Bund	10
25	Allaipidy	25
26	Vellai Bund	50
27	Chakalavodai vaikal Bund	-
28	Suruvil vaikal to kurukkukadal	-
29	Thuvanamoiddy Bund	100
30	Thampaddi Bund	-
31	Thillai Bund	250
32	Paravaikadal	300
33	Ponnalai costal area SWE Bund	135
34	Veddukkali kulam	-
	Grant Total	7220

Source: Irrigation Dept., NP.



Health

Chapter 8



Table: 8.1 HEALTH STATUS AND HEALTH SERVICES PROVISIONAL INDICATORS, NP - 2010

S.No.	INDICATORS	Jaffna	Kiinochechi	Mannar	Mullaithivu	Vavuniya
1	<u>VITAL STATISTICS</u>	2010	2010	2010	2010	2010
	Population	614,662		124,705	69,127	189,850
1.1	No. of Live Births	9,970	1,231	1,376	684	4,656
1.2	Crude Birth Rate (No. of live Births per 1000 Population)	16.10	10.41	11.03	9.89	24.52
1.3	No. of Deaths (Hospital Deaths only)	3,849	38	316	9	1
1.4	Crude Death Rate (No. of Deaths per 1000 Population)	6.2	32.1	2.53	0.1	5.6
1.5	No. of Infants Deaths	145	12	11	10	30
1.6	Infant Mortality Rate (No. of Infant Death per 1000 live Births)	14.5	9.7	7.99	14.6	6.4
1.7	No. of Deaths of Children(1-5) years	24	4	5	54	5
1.8	No of child between 1 - 5 years	41,379	0.76	6,983	5,258	13,669
1.9	Child Mortality Rate (No. of death of children between 1 and 5 year per 1000 children of same age)	0.58		0.72	0.78	0.37
1.1	No of Maternal Death	5	1	2	-	2
1.11	Maternal Mortality Rate (No. of Maternal Death 100,000 live birth)	50.1	8.1	145.35	-	43.0
1.12	Still Births	116	10	15	9	38
1.13	Still Birth Rate (No of Still Births for 1000 Births) (Births = Live Birth+Still Birth)	12.4	8.1	10.78	13.0	8.1

Source : Dept of Health Services

Table: 8.1 HEALTH STATUS AND HEALTH SERVICES PROVISIONAL INDICATORS, NP - 2010

S.No.	INDICATORS	Jaffna	Kilinochchi	Mannar	Mullaitivu	Vavuniya
2	<u>COMMUNITY HEALTH</u>					
2.1	Percentage of Notified cases Investigated					
	Number Notified	4,738	115	834		908
	No. of Investigated	4,552	95	829		733
	% Investigated	96.0		99.00%		80.73%
2.2	Percentages of household with adequate latrine facilities:					
	Rural	72.9		70.98%		60.00%
	Urban	85.4		76.59%	-	92.00%
	Estate	-		-		
2.3	Percentage of household with availability of safe drinking water :					
	Rural	35.7		48.27%		32
	Urban	62.6		82.00%		63
	Estate	-				
2.4	Food Establishments:					
	Total Number	891	454	708		494
	Number Examined	891	454	708		494
	% Examined	100.0	100	100%		100%
2.5	Immunization:					
	Number fully immunized (Infants 12-25 Months)			2,194		4,325
	Total in age group			2,103		3,895
	% fully immunized			104%		111%
2.6	Preg. women protect. with tetanus toxoid					
	Number Protected	8,366		1,407	655	4,165
	Estimated Total Pregnancies	8,307		1,453		3,895
	% Protected	100.7		97%		107%
2.7	Pregnant Women Registered :					
	Number of Registered	10,299		1,756	1,070	3,627
	Estimated Total Pregnancies	8,307		1,368		3,895
	% Registered	124.0		128.36%		93%
2.8	Pregnant women receiving clinic care					
	Number of first visits	9,035		1,705	809	3,627
	Estimated Total Pregnancies	8,307		1,368		3,895
	% attending clinic	87.7		125%		93%
2.9	Ante Natal Care					
	% Pregnant women registred before 12 weeks of pregnancy	95.4		82.74	21.49	35%
	% of Pregnant mothers with BMI<18.5 at first list	22.3		23.31	27.34	24%
	Total Number at risk Pregnant women identified			14.69	756	771
	% delivered women had gained adequate weight during Pregnancy			88.23		
	NO of mothers tested for haemoglobin	14,438		3,548	4,084	4,144
	NO of pregnant mothers with moderate anaemia(Hb<11g/dl)	3,332		736	1,111	1,163
	NO of pregnant mothers with severe anaemia(Hb<8g/dl)	539		80	129	160

Source : Dept of Health Services

**Table: 8.1 HEALTH STATUS AND HEALTH SERVICES PROVISIONAL INDICATORS, NP
- 2010**

S.No.	INDICATORS	Jaffna	Kilinochchi	Mannar	Mullaitivu	Vavuniya
2.10	Deliveries:					
	No of Deliveries	10,088	1,234	1,387	697	4,665
	No of Hospital Deliveries	9,383	1,231		691	4,623
	No of Private Hospital Deliveries	681			0	15
	No of home Deliveries	24	3	9	6	27
	Total number of live birth	9,970	1,231	1,376	684	4,656
	Still Birth	118	10	15	9	38
	No.of deliveries conducted by trained personnel	8	1,231	1,381	691	4,638
	% conducted by trained personnel	33.3	99.75	99.57	99.14	99.42
	No.of babies with birth weight less than 2500g.	1,573	136	162	61	728
	% of low birth weight babies	15.8	11.04	11.77	8.92	15.64
2.11	% delivered women received PP visit at home within 10 days by PHM	8,403	89.14		92.47	38.5
	Number of mother receiving post natal care	8,203	1,100	1,377	443	1,806
	No.of Births (Live birth + still birth)	10,088	1,241	1,391	693	4,694
	% of Mother receiving post natal care	98.00	107.05	0.99	90.82	38.47
2.12	Infant Care:					
	Number of infants registered		1,354	1,634	2,070	2,587
	Estimated Births		3,749	1,615	2,483	3,544
	% of Infant registered		36.10	101.18	83.37	73.00
	Total no of infants weighed		1,630	1,408	7,632	1,781
	No of infants under weight (<-2SD)	387	168	33	658	140
	No of infants severe under weight(<-3SD)	31	33	17	118	30
2.13	Pre-School Care:					
	No. of pre-school children First visit to clinic		1,524		699	490
	Estimated number of pre-school seen children				6,912	38,361
	% of pre - school children visited clinics				10	1
	Total No of pre schoolers weighed			63,074	#####	4,911
2.14	Family Planning- New acceptors					
	No.of new acceptors of permanent methods	1,372		377	611	773
	No.of current users of modern methods of FP .	42,195		5,204	1,076	11,288
	Oral pills	1,219	74	633	321	1,468
	Injectable	3,949	448	1,756	1,000	4,881
	IUD	593	468	155	231	483
	Implants	97		26	15	85
	Condoms	na		870	85	666
	Female sterilizaion	1,372		1,757	1,061	3,706
	Male sterilizaion	Nil		7.00	27.00	25.00
	No. of eligible couples	85,175	14,176	14,340	7,080	26,281
	% of eligible couples using family planning	9		0	15	14,596
2.15	Percentage of Malnourished Children at clinics pre-school					
	1-2 year No of weighed	8,235		1,338	1,313	1,787
	No. Below 3rd percentile	176		209	878	367
	% Malnourished	14		0	67	21
	Pre school 2-5 years number of weighed	28,137		7,593	3,129	3,124
	No. Below 3rd percentile	449		389	448	704
	% Malnourished	2		0	14	23

Source : Dept of Health Services

**Table: 8.1 HEALTH STATUS AND HEALTH SERVICES PROVISIONAL INDICATORS
NP - 2010**

S.No.	INDICATORS	Jaffna	Kilinochchi	Mannar	Mullaitivu	Vavuniya
2.16	School Health					
	No. of Schools taken up for SMI	405	25	72	71	52
	Total Number of schools	405	83	76	47	147
	% of School taken up for SMI	100.00		0.95	0.66	35.37
2.17	School Dental Health:					
	Number of School Children	28,350	Nil		-	11,145
	Screened by School Dental Therapist	22,977	Nil		-	3,722
	% of Total number screened	81.00	-		-	33.40
3	SPECIALISED CAMPAIGN					
3.1	Malaria					
	No. of slides examined	67,039	37,170	19,510	27,722	52,655
	No. of slide positive for malaria (Pf+Pv)	3	52	64	142	11
	Number of houses sprayed	2,929	6,837	2,925	7,264	11,208
	Total No.of houses to be sprayed	2,982	30,477		7,987	28,056
	No. of cases of malaria	3	52	65	142	24
	No of deaths	-	Nil	-	-	
3.2	Dengue					
	Suspected Cases	2,980		486	-	598
	Confirmed Cases	2,004		334	11	418
	Deaths	28		4	-	2
3.3	Tuberculosis					
	Number of new cases registered	410		32	-	103
	Total cases under treatment	419		11	-	20
	Number of deaths	9		3	-	12
3.4	Filariasis					
	Number of persons examined	-	Nil	-	-	Nil
	Total cases under treatment	-	Nil	-	-	Nil
3.5	Leprosy					
	Number of new cases registered :	12	1	-	-	15
	Total cases under treatment:	20	1	-	-	15
	No.of Deaths	-		-	-	Nil
3.6	S. T. D.					
	Number of cases investigated	3,890		1,553	-	211
	Number of Positive	20		2	-	82
	Number Treated			2	-	82
	No. of AIDS - HIV	4		-	-	-
	Deaths due to AIDS	-		-	-	-
3.7	Rabies					
	Total No. of dogs Sterilized	3,158	Nil	613	-	1,029
	No of female dogs Sterilized	2,940	Nil	613	-	Nil
	No of male dogs Sterilized	218	Nil	-	-	Nil
	No. of dogs vaccinated	53,367	320	3,035	-	6,270
	No. of cases of Human rabies	2	2	-	1	2
	No.of Deaths	1	2	-	1	2

Source : Dept of Health Services

**Table: 8.2 OUT - DOOR PATIENT TREATED BY UTILIZATION OF HEALTH SERVICES
NP-2010**

(Nos)

Institutions	Northern Province	Jaffna	Kilinochchi	Mannar	Mullaitivu	Vavuniya
Teaching Hospital	268,922	268,922	-		-	
General Hospital	578,849	-	126,240	165,457	46,949	240,203
Base Hospital(Type A)	199,141	199,141	-		-	
Base Hospital(Type B)	263,676	160,386	22,799		11,079	69,412
Divisional Hospital	1,176,180	673,712	84,565	199,299	73,101	145,503
Primary Medical Care Unit	301,866	267,312	2,173	1,985	3,354	27,042
TOTAL	2,788,634	1,569,473	235,777	366,741	134,483	482,160

Source : Dept of Health Services

Table: 8.3 IN - DOOR PATIENTS TREATED BY UTILIZATION OF HEALTH SERVICES, NP - 2010

(Nos)

Institutions	Northern Province	Jaffna	Kilinochchi	Mannar	Mullaitivu	Vavuniya
Teaching Hospital	111,129	111,129	-		-	
General Hospital	96,130	-	15,527	20,683	4,742	55178
Base Hospital(Type A)	24,180	24,180	-		-	
Base Hospital(Type B)	31,308	12,785	1,147		126	17250
Divisional Hospital	39,590	22,754	1,782	8,365	4,695	1,994
TOTAL	302,337	170,848	18,456	29,048	9,563	74,422

Source : Dept of Health Services

Table: 8.4 MALARIA CONTROL IN NP - 2010

DPDHS Region/ District	No of Houses Sprayed	No of Blood Films Taken	No of Positive cases	No of Deaths
Jaffna	2,929	67,039	3	-
Kilinochchi	6,837	37,170	52	NIL
Mannar	2,925	19,510	64	-
Mullaithivu	7,264	27,722	142	-
Vavuniya	11,208	52,655	2	Nil
NP Total	31,163	204,096	263	-

Source : Dept of Health Services

Table: 8.5 Preventive Care Institutions in NP - 2010

(Nos)

Institution	Jaffna	Kilinochchi	Mannar	Mullaitivu	Vavuniya	Total
GHC	31	73	18	56	41	219
School Dental Clinic	10	Nil	4	1	4	19
MOH	11	4	5	4	4	28
AMC	1	1	1	1	1	5
Total	53	78	28	62	50	271

Source : Dept of Health Services

Table: 8.6 Ayurvedha Hospitals in NP - 2010

(Nos)

District	Free Ayurvedic Dispensaries	District Ayurvedha Hospital	Central Ayurvedha Dispensaries	Rural Ayurvedha Hospital
Jaffna	Under local Govt	1	8	2
Kilinochchi		1		
Mannar	4	1	1	
Mullaitivu	3			
Vavuniya	4	1	2	
Total	11	4	11	2

Source : Dept of Health Services

Table: 8.7 BIRTH, DEATH & MORTALITY RATES , NP - 2010

DPDHS Region/ District	Crude Birth Rate	Crude Death Rate	Infant Mortality Rate	Maternal Mortality Rate
Jaffna	16.1	6.2	14.5	50.1
Kilinochchi	10.41	32.10	9.70	8.10
Mannar	11.03	2.53	7.99	145.35
Mullaitivu	9.89	0.13	14.62	Nil
Vavuniya	24.52	5.60	6.44	42.96

Source : Dept of Health Services

**Table: 8.8 NEW ACCEPTANCE OF FAMILY PLANNING ,
NP - 2010**

(Nos.)

DPDHS Region /District	Methods						
	Tubectomy	Vasectomy	Injection	Loops	Oral	Condoms	Implant
Jaffna	1,372	-	3,949	593	1,219	NA	
Kilinochchi	110	Nil	448	468	74		
Mannar	1,072	4	1,166	89	346	870	
Mullaithivu	1,061	27	1000	27	321	85	
Vavuniya	3,706	25	4,881	483	1,468	666	85
NP Total	7,321	56	11,444	1,660	3,428	1,621	85

Source : Dept of Health Services

**Table: 8.9 INCIDENCE OF SELECTED NOTIFIABLE DISEASES &
DEATHS, NP - 2010**

(Nos)

DISEASES	Jaffna		Kilinochchi		Mannar		Mullaithivu		Vavuniya	
	Cases	Deaths	Cases	Deaths	Cases	Deaths	Cases	Deaths	Cases	Deaths
Intestinal infectious disease			-	-	58	0				
Tuberculosis	260	2	22	-	23				90	
Diphtheria			-	-	0					
Whooping cough	1		-	-	0				1	
Rabies	2	1	2	2	0				2	2
Measles	4		-	-	0				0	
Mumps	33		15	-	0				14	
Viral hepatitis	68		3	-	7				11	
Malaria	3		32	-	4				24	
Chicken pox	118		6	-					44	
Dengue Haemorrhagic fever	2001	28	34	-					418	2
Cholera			-	-						
Typhoid	418		13	-						
Diarrhoea and Dysentery			10	-					55	
Leprosy			-	-					4	

Source : Dept of Health Services

**Table: 8.10 MEDICAL / HEALTH INSTITUTIONS BY REGION/ DISTRICT
NP- 2010**

(Nos)

RDHS REGION	Jaffna	Kilinochchi	Mannar	Mullaitivu	Vavuniya	Total
Curative Care Instituitons						
Teaching Hospital (Under Line Ministry)	1					1
District General Hospital		1	1	1	1	4
Base Hospital Type A	2	-	-	-	-	2
Base Hospital Type B	2	1		1	1	5
Divisional Hospital	22	7	10	6	8	53
Primary Medical Care unit	16	4	5	8	2	35
Sub Total	43	13	16	16	12	100
Chest Clinic	1	1	1		1	4
STD Clinic	1		1		1	3
Leprosy Hospital			1			1
Sub Total	2	1	3		2	8
Grand Total						
Preventive Care Instituitons	Jaffna	Kilinochchi	Mannar	Mullaitivu	Vavuniya	Total
GHC	31	73	18	56	41	219
School Dental Clinic	10		4	1	4	19
MOH	11	4	5	4	4	28
AMC	1	1	1	1	1	5
Total	53	78	28	62	50	271

Source : Dept of Health Services

**Table: 8.11 LABORATORIES, BLOOD BANKS & BIO MEDICAL
ENGINEERING UNITS IN NP - 2010**

(Nos)

Districts	No.of Laboratories	No.of Blood Banks	No.of Bio- Mdical Engineering Units
Jaffna	-	-	1
Kilinochchi	-	-	-
Mannar	1	1	1
Mullaitivu	-	1	-
Vavuniya	2	1	

Source : Dept of Health Services

Table: 8.12 DISTRIBUTION OF MEDICAL INSTITUTIONS & BEDS STRENGTH , NP-2010

(Nos)

DPDHS REGION	Jaffna		Kilinochchi		Mannar		Mullaitivu		Vavuniya		Total
DISTRICT	Jaffna	Beds. Strength	Kilinochchi	Beds. Strength	Mannar	Beds. Strength	Mullaitivu	Beds. Strength	Vavuniya	Beds. Strength	
Teaching Hospital	1. Jaffna (Coming under Line Ministry)	1,228									1
TOTAL	1	1,228									1
District General Hospital			Kilinochchi	185	1. Mannar	350	Mullaitivu	216	1. Vavuniya	642	
TOTAL			1	185	1	350	1	216	1	642	
Base Hospital Type A	1. Point Pedro 2. Tellipalai (Func at Private Building)	264 102									
TOTAL	2	366									2
Base Hospital Type B	1. Kayts 2. Chavakachcheri	59 104	1. Mulankavil	40					1. Cheddikulam	225	
TOTAL	2	163	1	40					1	225	4
Divisional Hospital	1. Delft© 2. Punguduthivu (C) (Func.Only OPD) 3. Valvettithurai(B) 4. Analaitivu© 5. Atchuveveli(B) 6. Chankanaï(B) 7. Karainagar© 8. Kopay(B) 9. Nainathivu© 10. Maruthankerny ©	29 - 87 14 60 75 33 68 34	1. Akkarayankulam© 2. Poonakary© 3. Pallai (N.F)© 4. Tharmapuram(B) 5. Urithirapuram© 6. Veravil© 7. Vaddakachchi©	39 8 5 20 29 24 0	1. Adampan© 2. Murunkan© 3. Talaimannar(B) 4. Pesalai© 5. Chilawathurai ©(NF) 6. Vidathaltivu© 7. Erukkalampitti 8. Vankalai 9. Nanattan 10. Periyapandivirichchan	43 51 69 40 22 10 16 12	1. Mallavi(A) 2. Puthukudiyiruppu(A) 3. Nattankandal(c) 4. Mulliyavalai© 5. Mullithivu 6. Moongilaru	144 Un resettled 14 8 Construction on going	1. Nedunkerny© 2. Ulukulam© 3. Pavatkulam© 4. Poovarasankulam© 5. Neriyakulam© 6. Sithamparapuram© 7. Puliyankulam 8. Mamaduwa	34 4 Function as PMCU 46 10 9 10 4	

Table: 8.12 DISTRIBUTION OF MEDICAL INSTITUTIONS & BEDS STRENGTH , NP-2010

(Nos)

DPDHS REGION	Jaffna		Kilinochchi		Mannar		Mullaitivu		Vavuniya		Total
DISTRICT	Jaffna	Beds. Strength	Kilinochchi	Beds. Strength	Mannar	Beds. Strength	Mullaitivu	Beds. Strength	Vavuniya	Beds. Strength	
Divisional Hospital	11. Vaddukoddai© 12. Velanai© 13. Pandatheruppu © 14. Alaveddy© 15. Ampan (Func.only OPD)© 16. Gurunagar © 17. Karaveddy(C) 18. Kodikamam(C) 19. Kondavil(C) 20. Mandaitivu (N.F)© 21. Manipay© 22. Varany(C)	21 26 39 5 - 6 10 30 - 8 -									
TOTAL	22	545	7	125	10	263	6	166	8	117	53
Care Unit	1. Chunnakam 2. Elalai 3. Inuvil 4. Kaithady (N.F) 6. Kokuvil 7. Palaly(N.F) 8. Point pedro 9. Punnalaikadduvan 10.Puthur 11. Tholpuram 12. Uduvil 13. Urumpirai 14. Ilavalai 15. Mulliyam (N.F) 16.Vaddukoddai		1. Elephant Pass (N.F) 2. Iranaitivu (N.F) 3. Kandawalai 4. Vannerikulam		1. Iranailpankulam(N.F) 2. Maruchchukaddy (N.F) 3. Thiruketheeswaram(N.F) 4. Vellankulam 5. Periyamadu		1. Alampil 2. Mulliyawalai 3. Thunukkai 4. Kumulamunai 5. Ampalavanpoccanai 6. Iyankankulam 7. Kokulai 8.Puthuveddan		1. Omanthai 2.Sooduventhapul		
TOTAL	16		4		5		8		2		35
TOTAL	43	2302	13	350	16	613	15	382	12	984	95

Source : Dept of Health Services

Table: 8.12 DISTRIBUTION OF MEDICAL INSTITUTIONS & BEDS STRENGTH NP-2010

(Nos)

DPDHS REGION	Jaffna		Kilinochchi		Mannar		Mullaitivu		Vavuniya		Total
DISTRICT	Jaffna	Beds. Strength	Kilinochchi	Beds. Strength	Mannar	Beds. Strength	Mullaitivu	Beds. Strength	Vavuniya	Beds. Strength	
Chest Clinic	1. Jaffna		1. Kilinochchi		1. Mannar				1. Vavuniya		
TOTAL		1		1		1				1	4
Leprosy Hospital					1. Mannar						
TOTAL											
S.T.D Clinic	1. Jaffna		1. Kilinochchi		1. Mannar				1. Vavuniya		
TOTAL		1		1		1				1	4
Curative Care Ins											
GRAND TOTAL											
Gramodaya Health	1. Thavady 2. Manalkadu 3. Atchelu 4. Waththarawaththai 5. Ushan 6. Manthuvil 7. Evinai 8. Kulamangal 9. Alaveddy 10. Viyaparimoolai 11. Kottawattai 12. Chavalkadu 13. Mulli 14. Piranpattu 15. Pannakam 16. Kachchai 17. Seenankaladdy 18. Changuvely 19. Pulliyangoodal 20. Naranthanai		1. Tharmapuram 2. Kandapuram 3. Jeyapuram south 4. Kiranchi 5. Vaadiyadai (N.F) 6. 4th Mile Post 7. Gowtharimunai (N.F) 8. Anaivilunthan 9. Kanakampikaikulam 10. Ramanathapuram 11. Puliyankokkanai 12. Kallaru 13. Iranaimanagar 14. Santhapuram 15. Malayalpuram 16. Punnainetravi		1. Arippu(N.F) 2. Karisal 3. Puthukudiyuruppu 4. Thalvupadu 5. Madhukarai 6. Chilawathuari. (N.F) 7. Thadchnamaruthamadu(N.F) 8. Kunchukulam 09. Mullikulam(Musali)N.F 10. Sinnavalayankaddu(N.F) 11. Mullaikulam(Madhu)N.F 12. Palampiddi(N.F) 13. Periyapandivirichchan 14. Moonrampiddi 15. Vidathaltheevu 16. Illupaikadavai 17. Pallimunai 18. Jeevanagar		1. Muththaiyankaddu L B 2. Katsilaimadu 3. Karuppaddamurippu 4. Oddusuddan 5. Tanduvan 6. Muththaiyankaddu R B 7. Koolamurippu 8. Thirumurukandy 9. Olumadu 10. Panikkankulam 11. Othiyamalai 12. Ampagamam 13. Samalankulam 14. Kalvilan 15. Ampalaperumal kulam 16. Iyankankulam 17. Puththuvvedduvan 18. Therankandal 19. Kodaikaddiyakulam 20. Yogapuram centre 21. Yogapuram East		1. Koomankulam 2. Rajendran Kulam 3. Pandarikulam 4. Santhasolai 5. Eachchankulam 6. Alagalla 7. Mahakachchakoddia 8. Kanakarajankulam 9. Pavatkulam 10. Vavuniya Town 11. Vairavapuliyankulam 12. Vavuniya North 13. Thandikulam 14. Rambaikulam 15. Thonikal 16. Moonrumurippu 17. Kovilputhukulam 18. Sithamparapuram 19. Samanankulam 20. Nelukulam 21. Pampaimadu		

Source : Dept of Health Services

Table: 8.12 DISTRIBUTION OF MEDICAL INSTITUTIONS & BEDS STRENGTH NP-2010

(Nos)

DPDHS REGION	Jaffna		Kilinochchi		Mannar		Mullaitivu		Vavuniya		Total
DISTRICT	Jaffna	Beds. Strength	Kilinochchi	Beds. Strength	Mannar	Beds. Strength	Mullaitivu	Beds. Strength	Vavuniya	Beds. Strength	
Gramodaya Health	21.Samiyar veethy 22.Pomaiveli 23. Eluwaitivu 24.Kantharmadam 25. Madduvil South,Chava. 26.Kuddiyappulam 27.Thumpalai 28.Urelu 29.Neervely 30.Idaikadu 31.Siruppiddy						22. Palinagar 23. Pandiyankulam 24. Vinayarapuram 25. Vannivilankulam 26. Panankamam 27. Kollaivilankulam 28. Ampalpuram 29. Thanneruttu 30. Mamoolai 31. Vattappalai 32. Keppapilavu 33. Alampil 34. Mullivaikkal 35. Kumulamunai 36. 37. Ponnagar 38. Selvapuram 39. Silawaththai 40. Uduppukulam 41. Mulliyawalai 42. Visvamadu East 43. Vallipunam 44. Suthanthirapuram 45. Kaiveli 46. Vernavil 47. Kompavil 48. Iranaipalai 49. Manthuvil 50. Moonkilaru 51. Redpanaa 52. Mannakandal 53. Thevipuram 54. Thevipuram 55. Kutavayal 56. Word No 7		22. Poovarasankulam 23. Sasthirikoolankulam 24. Maharambaikulam Kovilkunchukulam 26. Semamadu 27. Omanthai 28. Puliyankulam 29. Nainamadu Paddikuriyiruppu 31. Nedunkerny 32. Kulavisuddan 33. Erapperiyakulam 34. Ulukulam 35. Madukanda 36. Mamaduwa 37. Cheddikulam 38. Neriyaikulam 39. Periyapuliankulam 40. Periyathampanai 41. Andiapuliankulam		
Total		31		16		18		56		41	162

Source : Dept of Health Services

Table: 8.12 DISTRIBUTION OF MEDICAL INSTITUTIONS & BEDS STRENGTH NP-2010

(Nos)

DPDHS REGION	Jaffna		Kilinochchi		Mannar		Mullaitivu		Vavuniya		Total
DISTRICT	Jaffna	Beds. Strength	Kilinochchi	Beds. Strength	Mannar	Beds. Strength	Mullaitivu	Beds. Strength	Vavuniya	Beds. Strength	
School Dental Clinic	1. Central college Jaffna 2. Reberg college Chavakachcheri 3. St. Jones college Jaffna 4. Ramanathan college Chunnagam 5. Girls High College Uduppiddy 6. Hindu College Manipay 7. SDC, Div. Hos, Kondavil 8. SDC, Div. Hos, Velanai 9. Hindu College Vaddukodai 10. Alaveddy Arunodhaya College		1. Kilinochchi M.V		1. ADC ,St.Xavier's Girls College, Mannar 2. ADC, Sithyvinayagar Hindu College, Mannar 3. ADC, Al-Azhar MV., Mannar 4. ADC, St. Anne's M.M.V, Vankalai		1. Mullaithevu		1. Rampaikulam G.M.V 2. Vavuniya M.M.V 3. Vavuniya Muslim M.M.V 4. Vavuniya Kovikulam MV		
TOTAL		10		1		4		1		4	20
MOOH Office	1. Chavakachcheri 2. Pointpedro 3. Kayts 4. Tellipalai 5. Manipay 6. Kopay		1. Kilinochchi 2. Poonagary 3. Kandawalai 4. Palai		1. MOH, Mannar 2. MOH Nanattan 3. MOH, Manthai West 4. MOH Madhu 5. MOH Musali		1. Mullaitivu 2. Mallavi 3. Puthukudiruppu 4. Oddusuddan		1. Vavuniya 2. Cheddikulam 3. Vavuniya South 4. Vavuniya North (Nedunkerny)		

Source : Dept of Health Services

Table: 8.12 DISTRIBUTION OF MEDICAL INSTITUTIONS & BEDS STRENGTH NP-2010

(Nos)

DPDHS REGION	Jaffna		Kilinochchi		Mannar		Mullaitivu		Vavuniya		Total
DISTRICT	Jaffna	Beds, Strength	Kilinochchi	Beds, Strength	Mannar	Beds, Strength	Mullaitivu	Beds, Strength	Vavuniya	Beds, Strength	
MOOH Office	7.Jaffna(Func under Local Govt.) 8.Velanai(Func with Kayts) 9.Ampan(Func.with Pointpedro) 10.Chankanai (Func.with Manipay) 11.Karaveddy (Func.withPointpedro)										
TOTAL	11		4		5		4		4		28
Anti Malaria Campaign	1.Jaffna				1. AMC, Mannar		1.Mullaithivu		1. Vavuniya		
TOTAL	1				1		1		1		4
RMOO / SROO Office											
Preventive Care Ins	56		22				56		50		184
GRAND TOTAL	63		10		61		37		97		268
Aurveda DH	1.Jaffna		1.Kilinochchi		1. Vankalai				1.Vavuniya (Pampaimadu)	48	
SUB TOTAL	1		1		1				1	48	4
Aurveda Rural hospital	1. Pandatharippu 2. Thambasiddy										
SUB TOTAL	2										2
Ayurveda Central Dispensary	1.Chankanai 2. Karaveddy 3. Point Pedro 4.Urelu 5. Karainagar 6.Kayts 7.Sarasalai 8. Chavakachcheri				1. Thalvupadu		1 mobile		1. Vavuniya 2. Madukanda		
SUB TOTAL	8										8

Source : Dept of Health Services

Table: 8.12 DISTRIBUTION OF MEDICAL INSTITUTIONS & BEDS STRENGTH NP-2010

(Nos)

DPDHS REGION	Jaffna		Kilinochchi		Mannar		Mullaitivu		Vavuniya		Total
DISTRICT	Jaffna	Beds. Strength	Kilinochchi	Beds. Strength	Mannar	Beds. Strength	Mullaitivu	Beds. Strength	Vavuniya	Beds. Strength	
Free Ayurvedic Dispensaries	1.Analaithevu 2. Eluvaithevu 3.Nainathevu 4.Punguduthevu 5.Velanai 6.Nallur 7.Jaffna Town 8.Ariyalai 9.Kolumputhurai 10.Pasaiyoor 11.Kurunagar 12.Neeraviyady 13.Navanthurai 14.Thirunelveli 15.Kondavil 16.Kokuvil / Kulappidy 17.Uduvil 18.Elalai 19.Chulipuram 20.Anaikoddai 21.Myliddy 22.Neerveli 23.Atchuveli 24.Uduppidy 25.Nelliyadi / Karaveddy 26.Kaddaivelly 27.Puloly 28.Varani 29.Kachchai 30.Mirusuvil Under local Govt				1.Erukkalampiti 2.Nanattan 3.Musali 4.Manthai West		1.Olumadu 2.Oddusuddan 3.Mulliyavalai		1.Vavuniya South 2. Vavuniya North 3.Vavuniya South 4. Vangalachettykulam		
SUB TOTAL		30			4		3		4		41

Source : Dept of Health Services



Education

Chapter 9



Table: 9.1 SCHOOLS BY TYPE AND STATUS BY DISTRICT, NP - 01.02.2011

(National, Provincial & Private Schools)

(Nos)

District	Functioning Schools					Temporary Closed					Grand Total
	1AB	1C	II	III	Sub Total	1AB	1C	II	III	Sub Total	
Jaffna	47	48	135	190	420	1	1	4	66	72	492
Kilinochchi	8	13	35	33	89	0	0	2	10	12	101
Mullaitivu	5	10	23	41	79	1	3	15	11	30	109
Mannar	11	20	35	50	116	0	0	2	3	5	121
Vavuniya	8	23	42	108	181	0	0	0	13	13	194
NP	79	114	270	422	885	2	4	23	103	132	1017

Source: Ministry of Education, NP

Table: 9.2 CATEGORY OF SCHOOLS BY TYPE AND STATUS IN NP AS AT 01.02.2011

(National, Provincial & Private Schools)

Category	Status										Grand Total
	Functioning schools					Temp.Closed					
School types	1AB	1C	II	III	Sub Total	1AB	1C	II	III	Sub Total	
National	11	2	0	0	13	0	0	0	0	0	13
Provincial	63	112	268	422	865	2	4	23	103	132	997
Private	5	0	2	0	7	0	0	0	0	0	7
Total	79	114	270	422	885	2	4	23	103	132	1017

Source: Ministry of Education, NP

**Table 9.3 DISTRIBUTION OF SCHOOLS BY TYPE
IN ZONES AS AT 01.02.2011
(National, Provincial & Private Schools)**

District	Zone	1AB	1C	II	III	Total
Jaffna	Jaffna	16	12	42	45	115
	Valikamam	14	13	45	80	152
	Thenmaradchchi	3	8	21	35	67
	Vadamaradchchi	9	9	30	34	82
	Island	3	7	22	44	76
	District Total	45	49	160	238	492
Mannar	Mannar	8	14	27	30	79
	Madu	2	3	19	18	42
	District Total	10	17	46	48	121
Kilinochchi	Kilinochchi	8	13	38	42	101
	District Total	8	13	38	42	101
Mullaitheevu	Mullaitheevu	4	7	23	21	55
	Thunukkai	1	7	15	31	54
	District Total	5	14	38	52	109
Vavuniya	Vavuniya North	3	7	16	64	90
	Vavuniya South	4	15	25	60	104
	District Total	7	22	41	124	194
NP Total		75	115	323	504	1017

Source: Ministry of Education, NP

**Table:9.4 DISTRIBUTION OF SCHOOLS BY STATUS AND TYPE IN ZONES
AS AT 01.02.2011
(National, Provincial & Private Schools)**

District	zone	Functioning Schools					Temporary Closed					Grand Total
		1AB	1C	II	III	Sub Total	1AB	1C	II	III	Sub Total	
Jaffna	Jaffna	15	12	29	45	101	1	1	0	12	14	115
	Valikamam	15	14	33	69	131	0	0	3	18	21	152
	Thenmaradchchi	5	6	21	24	56	0	0	1	10	11	67
	Vadamaradchchi	9	9	30	31	79	0	0	0	3	3	82
	Island	3	7	22	21	53	0	0	0	23	23	76
	District Total	47	48	135	190	420	1	1	4	66	72	492
Mannar	Mannar	8	14	18	34	74	0	0	2	2	4	78
	Madu	3	6	17	16	42	0	0	0	1	1	43
	District Total	11	20	35	50	116	0	0	2	3	5	121
Kilinochchi	Kilinochchi	8	13	35	33	89	0	0	2	10	12	101
	District Total	8	13	35	33	89	0	0	2	10	12	101
Mullaitheevu	Mullaitheevu	3	4	8	10	25	1	3	15	11	30	55
	Thunukkai	2	6	15	31	54	0	0	0	0	0	54
	District Total	5	10	23	41	79	1	3	15	11	30	109
Vavuniya	Vavuniya North	3	7	17	50	77	0	0	0	13	13	90
	Vavuniya South	5	16	25	58	104	0	0	0	0	0	104
	District Total	8	23	42	108	181	0	0	0	13	13	194
NP		79	114	270	422	885	2	4	23	103	132	1017

Source: Ministry of Education, NP

**Table:9.5 DISTRIBUTION OF SCHOOLS BY TYPE & CATOGORY IN ZONES
AS AT 01.02.2011**

Zone	National					Provincial					Private	Temp.Closed		Total	
	1AB	1C	II	III	Sub total	1AB	1C	II	III	Sub total		Tamil	Sinhala		
Jaffna	4	0	0	0	4	8	11	41	34	94	3	13	1	115	
Valikamam	1	0	0	0	1	13	13	33	70	129	2	19	1	152	
Thenmarachchi	1	0	0	0	1	4	7	19	25	55	1	10	0	67	
Vadamarachchi	0	0	0	0	0	9	9	30	31	79	0	3	0	82	
Islands	0	0	0	0	0	3	7	22	21	53	0	23	0	76	
Mannar	3	0	0	0	3	5	14	18	34	71	0	2	2	78	
Madhu	0	0	0	0	0	1	3	18	20	42	0	1	0	43	
Kilinochchi	0	0	0	0	0	8	13	36	34	91	0	9	1	101	
Mullaitivu	0	0	0	0	0	3	4	10	8	25	0	29	1	55	
Thunukkai	0	0	0	0	0	1	7	15	31	54	0	0	0	54	
Vavuniya North	0	0	0	0	0	3	7	15	65	90	0	0	0	90	
Vavuniya South	Tamil	2	1	0	0	3	2	10	21	46	79	0	0	0	82
	Sinhala	0	1	0	0	1	0	3	4	14	21	0	0	0	22
Total	11	2	0	0	13	60	108	282	433	883	6	109	6	1017	

Source: Ministry of Education, NP

**Table: 9.6 FUNCTIONING SCHOOLS BY TYPE & MEDIUM, NP - AS AT 01.02.2011
(National & Provincial School)**

District	Tamil Medium					Tamil & English					Sinhala Medium					Grand Total
	1AB	1C	II	III	Sub Total	1AB	1C	II	III	Sub Total	1AB	1C	II	III	Sub Total	
Jaffna	24	46	153	168	391	20	2	0	0	22	0	0	0	0	0	413
Kilinochchi	8	13	36	31	88	2	1	0	0	3	0	0	0	0	0	91
Mullaitivu	3	10	26	39	78	1	0	0	0	1	0	0	0	0	0	84
Mannar	4	8	44	48	104	4	7	4	0	15	0	0	0	0	0	119
Vavuniya	3	18	37	99	157	4	0	0	0	4	0	4	4	14	22	183
NP	42	95	296	385	818	31	10	4	0	45	0	4	4	14	22	885

Source: Ministry of Education, NP

Table: 9.7 FUNCTIONING SCHOOLS BY GENDER, NP - AS AT 01.02.2011
(National, Provincial & Private Schools)

(Nos)

S.No.	District	Boys	Girls	GSwG	BSwB	Mixed	Total
1	Jaffna	10	14	11	4	374	413
2	Kilinochchi	0	0	2	0	89	91
3	Mullaitivu	0	0	0	0	79	79
4	Mannar	2	3	1	1	112	119
5	Vavuniya	0	0	2	0	181	183
NP		12	17	16	5	835	885

Source: Ministry of Education, NP

GSwB - Girls School with A/L or primary Boys

BSwG - Boys School with A/L or primary Girls

Table: 9.8 PRIMARY SCHOOLS AND CLASSROOMS NORTHERN PROVINCE BY DISTRICT - 2011

District	No. of Schools	No. of Class rooms
Jaffna	318	365
Kilinochchi	42	74
Mannar	73	136
Vavuniya	124	414
Mullaitivu	51	162
Total	608	1151

Table: 9.9 SECONDARY SCHOOLS AND CLASS ROOMS IN NORTHERN PROVINCE BY DISTRICT 2011

District	No. of Schools	No. of Class rooms
Jaffna	246	3502
Kilinochchi	59	1276
Mannar	70	1012
Vavuniya	69	1298
Mullaitivu	59	1068
Total	503	8156

Source: Ministry of Education, NP

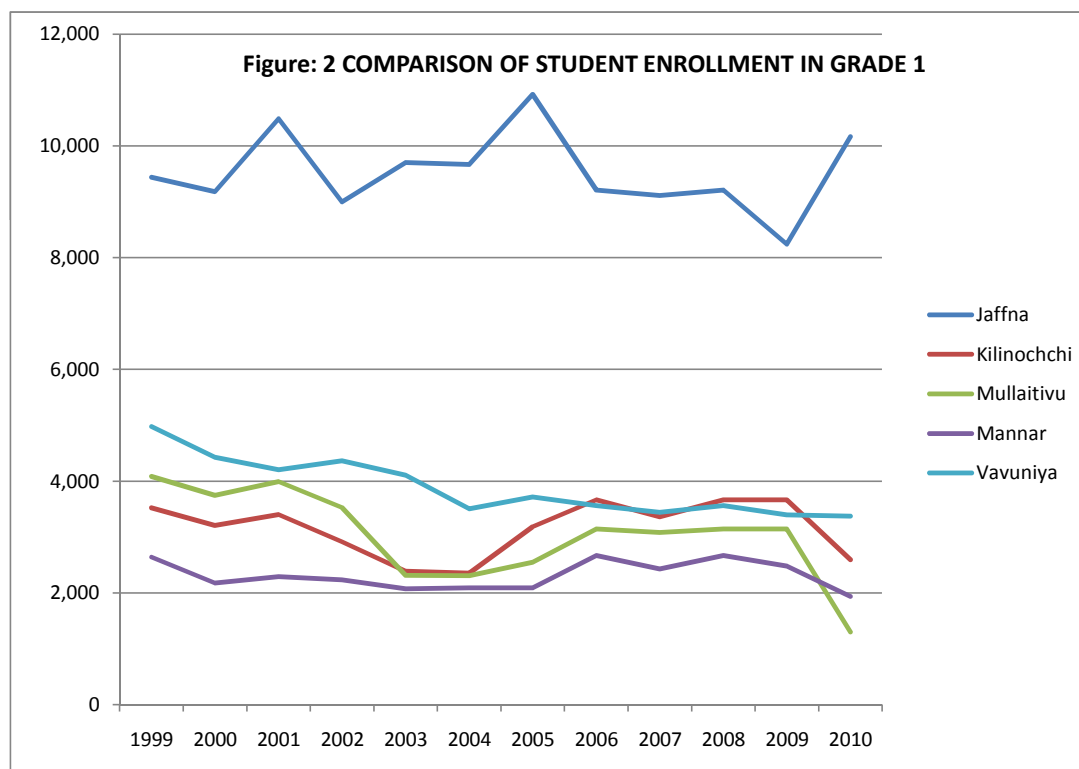
Table: 9.10 COMPARISON OF STUDENT ENROLLMENT IN GRADE 1, NP

1999 - 2010

(Nos)

District	1999	2000	2001	2002	2003	2004	2005	2006	2007	2008	2009	2010
Jaffna	9,438	9,182	10,484	8,998	9,704	9,665	10,924	9,208	9,111	9,208	8,239	10,164
Kilinochchi	3,521	3,207	3,404	2,914	2,390	2,357	3,183	3,667	3,362	3,667	3,667	2,592
Mullaitivu	4,084	3,745	3,992	3,530	2,317	2,310	2,547	3,144	3,082	3,144	3,144	1,299
Mannar	2,642	2,174	2,290	2,232	2,074	2,093	2,089	2,671	2,426	2,671	2,482	1,939
Vavuniya	4,979	4,426	4,202	4,367	4,109	3,508	3,718	3,564	3,441	3,564	3,399	3,372
TOTAL	60,546	57,169	57,964	52,928	54,320	51,282	22,461	22,254	21,422	22,254	20,931	19,366

Source: Ministry of Education, NP



**Table: 9.11 NO OF STUDENTS IN SCHOOLS BY MEDIUM & SEX, NP - AS AT
01.06.2010
(National and Provincial)**

(in Nos)

S.No	Districts	Students Number						Total
		Sinhala		Tamil		English		
		Boys	Girls	Boys	Girls	Boys	Girls	
1	Jaffna	0	0	67009	69183	798	986	137976
2	Kilinochchi	0	0	14057	13272	13	29	27371
3	Mullaitivu	0	0	8620	7061	0	3	15684
4	Mannar	0	0	14152	13118	151	230	27651
5	Vavuniya	1161	1226	18954	20610	143	175	42269
NP Total		1161	1226	122792	123244	1105	1423	250951

Source: Ministry of Education, NP

**Table: 9.12 PUPIL TEACHER RATIO
BY DISTRICT, NP - 2011
(National and Provincial)**

S.No	Districts	Students	Teacher	Pupil Teacher Ratio
1	Jaffna	137976	7210	19
2	Kilinochchi	27371	1519	18
3	Mullaitivu	15684	1112	14
4	Mannar	27651	1581	17
5	Vavuniya	42269	2187	19
NP		250951	13609	18

Source: Ministry of Education, NP

**Table: 9.13 NON _ FORMAL
CENTRES(SCHOOLS) AND
STUDENTS BY DISTRICT IN
NP- 2011**

District	No.of centres	No.of student beneficiaries
Jaffna	71	1437
Kilinochchi	14	515
Mannar	19	341
Vavuniya	16	311
Mullaitivu	17	464
Total	137	3068

**Table 9.14 NUMBER OF
HANDICAPPED CHILDREN BY
DISTRICTS IN NP - 2011**

(Nos)

Name of District	No.of Zones	Total No.of handicapped Childern learning in the normal classes with the other children
Jaffna	5	5560
Kilinochchi	1	—
Mullaitivu	2	—
Mannar	2	226
Vavuniya	2	94
Total	12	5880

Source: Ministry of Education, NP

Table: 9.15 PARTICULARS OF EDUCATIONAL DIVISIONS IN ZONES IN NP

S.No	District	Name of Zone	Education Division in the Zone
1	Jaffna	Jaffna	Jaffna
			Nallur
			Kopay
			Uduvil
			Tellipalai
2	Jaffna	Valikamam	Sandilipay
			Chankanai
			Point Pedro
3	Jaffna	Vadamarachchi	Karaveddy
			Maruthankerny
4	Jaffna	Thenmarachchi	Chavakachcheri
5	Jaffna	Island	Velanai
			Kayts
			Delft
			Karainagar
6	Kilinochchi	Kilinochchi	Karachchi
			Kandawalai
			Poonagari
			Pallai
7	Mullaitivu	Mullaitivu	Puthukudiyiruppu
			Maritimepattu
8	Mullaitivu	Thunukkai	Thunukkai
			Manthai East
			Oddusuddan
9	Vavuniya	Vavuniya South	Vengalachcheddikulam
			Vavuniya South (Tamil)
			Vavuniya South (Sinhala)
10	Vavuniya	Vavuniya North	Vavuniya North
			Omanthai
11	Mannar	Mannar	Mannar
			Nanaddan
			Musali
12	Mannar	Madhu	Madhu
			Manthai West

Source : Ministry of Education, NP



Road and Transport

Chapter 10



Table: 10.1 INFORMATION ON MAJOR ROADS IN JAFFNA DISTRICT

S/No.	Road No.	Name of the Road	Length (KM)		Full Length (km)
			From	To	
		"A" Class Roads			
1	AA 009	Kandy - Jaffna Road	288.00	321.00	33.00
2	AA 032	Navatkuli - Kerativu - Mannar Road	0.00	17.12	17.12
3	AB 016	Jaffna - Kankesanthurai Road	0.00	18.50	18.50
4	AB 017	Jaffna - Manipay - Karainagar Road	0.00	27.21	27.21
5	AB 018	Jaffna - Palaly Road	0.00	17.30	17.30
6	AB 019	Jaffna - Pannai - Kayts Road	0.00	20.30	20.30
7	AB 020	Jaffna - Point pedro Road	0.00	33.79	33.79
8	AB 021	Jaffna - Ponnalai - Point pedro Road	0.00	55.38	55.38
9	AB 031	Puloly - Kodikamam - Kachchai Road	0.00	18.91	18.91
10	AB 032	Puttur - Meesalai road	0.00	13.68	13.68
11	AB 039	Valukkaiaru - Pungudutivu - Kurikadduwan Road	0.00	24.54	24.54
		B' Class Roads			
1	B013	Alvai-Nellyady - Thunnalai Road	0.00	8.53	8.53
2	B033	Avarangal - Thondamanaru Road	0.00	6.03	6.03
3	B074	Chavakachcheri - Kachchai Road	0.00	6.44	6.44
4	B075	Chavakachcheri - Puloly Road	0.00	19.31	19.31
5	B076	Chavakachcheri - Thanankilappu Road	0.00	3.62	3.62
6	B080	Chundukuli - Colombothurai Road	0.00	2.56	2.56
7	B165	Kachcheri Beach Fort Road	0.00	3.62	3.62
8	B170	Kadduvan - Mallakam - Chankanai Road	0.00	11.26	11.26
9	B192	Kandasamy Kovil - Kaluthaipiddy Road	0.00	3.38	3.38
10	B193	Kandasamy Kovil - Nachchimar Kovil Road	0.00	2.43	2.43
11	B197	Karainagar Circular Road	0.00	6.77	6.77
12	B198	Karaiyoor Reclamation Road	0.00	3.06	3.06
13	B200	Katpaha Pillaiyar Kovil Road	0.00	1.61	1.61
14	B230	Kokuvil - Vaddukoddai Road	0.00	8.45	8.45
15	B268	Manipay - Kaithady Road	0.00	13.67	13.67
16	B276	Mathagal - Pandatherippu - Sambilithurai Road	0.00	6.61	6.61
17	B277	Maviddapuram - Keerimalai Road	0.00	2.94	2.94
18	B305	Nallur - Oddumadam Road	0.00	2.41	2.41
19	B315	Navanthurai - Oddumadam Road	0.00	2.41	2.41
20	B371	Point Pedro - Maruthankerny Road	2.00	15.00	13.00
21	B370	Point Pedro - East Coast Road	0.80	4.74	3.94
22	B380	Puttur - Kantharodai Road	0.00	12.47	12.47
23	B398	Sandilipay - Senthankulam Road	0.00	7.72	7.72
24	B399	Sangilithoppu - Chemmany Road	0.00	3.43	3.43
25	B414	Thavady - Suthumalai Road	0.00	2.62	2.62

Source: Road Development Authority

Table: 10.1 INFORMATION ON MAJOR ROADS IN JAFFNA DISTRICT

S/No.	Road No.	Name of the Road	Length (KM)		Full Length (km)
			From	To	
26	B418	Thondamanaru - Uduppiddy Road	0.00	2.70	2.70
27	B417	Thondamanaru - Vallai - Thunnalai Road	0.00	12.87	12.87
28	B436	Vaddukoddai - Moolai Road	0.00	2.82	2.82
29	B437	Vallai - Tellipalai - Araly Road	0.00	27.43	27.43
30	B438	Vallai - Uduppiddy - Valvettithurai Road	0.00	5.63	5.63
31	B441	Velanai - Kayts Road	0.00	6.77	6.77
32		Approach Roads to Palay Air Port			2.12
33	B081	Chunnakam Power Station Road	0.00	0.16	0.16
34	B171	Kadduwan - Myliddy Road	0.00	3.72	3.72
35	B314	Naval Camp Road	0.00	0.80	0.80
36	B420	Thampalai - Valalai Road	0.00	4.83	4.83

Table: 10.2 INFORMATION ON MAJOR ROADS IN KILINOCHCHI DISTRICT

S/No.	Road No.	Name of the Road	Length (KM)		Full Length (km)
			From	To	
		"A" Class Roads			
1	AA009	Kandy - Jaffna Road	242.30	288.00	45.70
2	AA032	Navatkuli - Kerativu - Mannar Road	17.12	55.74	38.62
3	AA035	Paranthan - Karachchi - Mullaitivu Road	0.00	21.72	21.72
		"B" Class Roads			
1	B357	Paranthan - Poonakary Road	0.00	25.74	25.74
2	B371	Point Pedro - Maruthankerny Road	15.00	30.96	15.96
3	B402	Soranpottu - Thalayady Road	0.00	7.48	7.48

Table: 10.3 INFORMATION ON MAJOR ROADS IN MANNAR DISTRICT

S/No.	Road No.	Name of the Road	Length (KM)		Full Length (km)
			From	To	
		"A" Class Roads			
1	AA014	Madawachchiya - Mannar - Thalaimannar Road	43.44	113.83	70.39
2	AA032	Navatkuli - Kerativu - Mannar Road	55.75	98.38	42.63
		"B" Class Roads			
1	A030	Approach Road to Public Buildings	0.00	3.89	3.89
2	B119	Erukkalampiddy Causeway	0.00	0.80	0.80
3	B269	Mankulam - Vellankulam Road	29.77	37.82	8.05
4	B270	Mannar Market - St. Sebastian Hospital Road	0.00	2.03	2.03
5	B299	Murunkan - Chilawathurai Road	0.00	15.29	15.29
6	B301	Nadukuda Road	0.00	2.41	2.41
7	B352	Pallimunai Road	0.00	1.29	1.29
8	B378	Puliyankulam - Madhu Road	0.00	10.86	10.86
9	B403	South - East Coast Road	0.00	46.66	46.66

Source: Road Development Authority

Table: 10.4 INFORMATION ON MAJOR ROADS IN MULLAITIVU DISTRICT

S/No.	Road No.	Name of the Road	Length (KM)		Full Length (km)
			From	To	
"A" Class Roads					
1	AA009	Kandy - Jaffna Road	222.04	242.30	20.26
2	AA034	Mankulam - Mullaitivu Road	0.00	49.25	49.25
3	AA035	Paranthan - Karachchi - Mullaitivu Road	21.72	52.13	30.41
"B" Class Roads					
1	B027	Approach Road to Railway Station	0.00	0.40	0.40
2	B053	Beach Road Mullaitivu	0.00	0.87	0.87
3	B260	Main Road to Vattapalai	0.00	3.62	3.62
4	B269	Mankulam - Vellankulam Road	0.00	29.77	29.77
5	B297	Mullaitivu - Kokkilai Road	0.00	36.20	36.20
6	B296	Mullaitivu - Puliyankulam Road	0.00	21.72	21.72
7	B334	Oddusuddan - Nedunkerny Road	0.00	9.25	9.25

Table: 10.5 INFORMATION ON MAJOR ROADS IN VAVUNIYA DISTRICT

S/No.	Road No.	Name of the Road	Length (KM)		Full Length (km)
			From	To	
"A" Class Roads					
1	AA009	Kandy - Jaffna Road	167.54	222.04	54.50
2	AA014	Madawachchiya - Mannar - Thailaimannar Road	14.48	43.44	28.96
3	AA 029	Vavuniya - Horowapothana Road	0.00	9.65	9.65
4	AA030	Vavuniya - Parayanalankulam Road	0.00	35.80	35.80
"B" Class Roads					
1	B030	Approach Road to Public Buildings	0.00	3.41	3.41
2	B027	Approach Road to Railway Station	0.00	0.72	0.72
3	B052	Bazaar Street - Vavuniya	0.00	2.09	2.09
4	B296	Mullaitivu - Puliyankulam Road	21.72	41.83	20.11
5	B325	Nelukulam - Neriyaikulam Road	0.00	21.72	21.72
6	B334	Oddusuddan - Nedunkerny Road	0.00	10.86	10.86
7	B442	Valikulam - Mamaduwa Road	0.00	8.05	8.05

Source: Road Development Authority

Table:10.6 INFORMATION ON C&D CLASS ROADS BY DISTRICT IN NP

District	Class of Roads (km)				Type of Roads (km)		Total Length (km)		Total Length (km)
	Metal		Gravel		Metal	Gravel	C - Class	D-Class	
	C	D	C	D					
Jaffna	472.35	74.65	9.88	14.91	547	24.79	482.23	89.56	571.79
Kilinochchi	129.7	13.6	123.24	14	143.3	137.24	252.94	27.6	280.54
Mannar	168.45	0	111.99	52.3	168.45	164.29	280.44	52.3	332.74
Mullaitivu	46.52	5.77	154.92	145.47	52.29	300.39	201.44	151.24	352.68
Vavuniya	166.17	31.95	140.93	83.2	198.12	224.13	307.1	115.15	422.25
Total	983.19	125.97	540.96	309.88	1,109.16	850.84	1,524.15	435.85	1,960.00

Source: Dept. of Road Development

Table:10.7 Length of C Class Roads in Jaffna District

Serial NO.	Road Code	Name of Road	DS Division	Class	From - km	To - km	Total Length km	Gravel Length km	Metal Length km
1	R44141C001	Colombuthurai Ariyalai Sea Beach Road	Jaffna	C	0.00	0.92	0.92		0.92
2	R44141C002	Ariyalai East Road.	Nallur	C	0.00	6.65	6.65		6.65
3	R44141C003	Ramalingam Road.	Nallur	C	0.00	0.77	0.77		0.77
4	R44141C004	Amman Kovil Road.	Nallur	C	0.00	0.84	0.84		0.84
5	R44141C005	Kalasalai Road.	Nallur	C	0.00	1.55	1.55		1.55
6	R44141C006	Kalviyankadu Kokuvil Road.	Nallur	C	0.00	3.22	3.22		3.22
7	R44141C007	Kondavil Irupalai Road.	Nallur/Kopay	C	0.00	5.80	5.80		5.80
8	R44141C008	Kokuvil Kondavil Road.	Nallur	C	0.00	1.71	1.71		1.71
9	R44141C009	Nachchimar Kovil Road.	Nallur	C	0.00	0.90	0.90		0.90
10	R44141C010	Kokuvil West Road.	Nallur	C	0.00	1.29	1.29		1.29
11	R44141C011	Chemmanikulam Road	Nallur	C	0.00	0.77	0.77		0.77
12	R44141C012	Manipay Inuvil Annankai Road.	Nallur/Uduvil/Sandilipay	C	0.00	4.70	4.70		4.70
13	R44141C013	Sanguveli Thulminiyamthodam Road	Uduvil	C	0.00	2.01	2.01		2.01
14	R44141C014	Uduvil Sandilipay Road	Uduvil/Sandilipay	C	0.00	3.74	3.74		3.74
15	R44141C015	Puliyankinathady Punnalaikadduwan Road.	Uduvil	C	0.00	3.33	3.33		3.33
16	R44141C016	Kupilan Chunnakam Road.	Uduvil	C	0.00	2.82	2.82		2.82
17	R44141C017	Mallakam Punnalaikadduwan Evenai Road.	Tellippalai/Kopay	C	0.00	6.98	6.98		6.98
18	R44141C018	Erlalai Kadduwan Road.	Tellippalai	C	0.00	1.37	1.37		1.37
19	R44141C019	Punnalaikadduwan Kurumpasiddy Road.	Tellippalai	C	0.00	1.29	1.29		1.29
20	R44141C020	Eelakesari Ponniah Road.	Tellippalai	C	0.00	3.06	3.06		3.06
21	R44141C021	Weerapathirar Kovil Road.	Tellippalai	C	0.00	0.40	0.40	0.40	
22	R44141C022	Maviddapuram Vasavilan Road.	Tellippalai	C	0.00	3.22	3.22		3.22
23	R44141C023	Gangathevi Mawatha Road.	Tellippalai	C	0.00	1.84	1.84	1.84	
24	R44141C024	Palaly Sea side Road.	Tellippalai	C	0.00	0.72	0.72		0.72
25	R44141C025	Maviddapuram Arasamarathady Road.	Tellippalai	C	0.00	1.93	1.93		1.93
26	R44141C026	Tellippalai Thyiddy Road.	Tellippalai	C	0.00	4.46	4.46		4.46
27	R44141C027	K.K.S Cross Road.	Tellippalai	C	0.00	3.06	3.06		3.06

Source: Dept. of Road Development

Table:10.7 Length of C Class Roads in Jaffna District

Serial NO.	Road Code	Name of Road	DS Division	Class	From - km	To - km	Total Length km	Gravel Length km	Metal Length km
28	R44141C028	Ampantai Mavidapuram Road.	Tellippalai	C	0.00	2.14	2.14		2.14
29	R44141C029	Kunchchan Road.	Tellippalai	C	0.00	2.27	2.27		2.27
30	R44141C030	Ampantai Alaveddy Road.	Tellippalai	C	0.00	2.14	2.14		2.14
31	R44141C031	Kulamagal Road.	Tellippalai	C	0.00	3.22	3.22		3.22
32	R44141C032	Alaveddy Periyavillan Road.	Tellippalai	C	0.00	2.62	2.62		2.62
33	R44141C033	Naguleswary Road.	Tellippalai	C	0.00	3.01	3.01		3.01
34	R44141C034	Annaivilunthan Kadaivayal Road.	Tellippalai	C	0.00	1.43	1.43		1.43
35	R44141C035	Annaikoddai Navanthurai Road.	Sandilipay	C	0.00	0.78	0.78		0.78
36	R44141C036	Annamalai Road.	Sandilipay	C	0.00	1.45	1.45		1.45
37	R44141C037	Old Road. (Annaikodai)	Sandilipay	C	0.00	1.08	1.08		1.08
38	R44141C038	Anaikodai Kakaithivu Road.	Sandilipay	C	0.00	1.50	1.50		1.50
39	R44141C039	Sangarapillai Road. (Manipay)	Sandilipay	C	0.00	1.32	1.32		1.32
40	R44141C040	Navaly Church Road.	Sandilipay	C	0.00	0.48	0.48		0.48
41	R44141C041	Lowton Kanagasabai Road.	Sandilipay	C	0.00	1.64	1.64		1.64
42	R44141C042	Navaly Market Road.	Sandilipay	C	0.00	0.39	0.39		0.39
43	R44141C043	Navaly New Road.	Sandilipay	C	0.00	2.38	2.38		2.38
44	R44141C044	Navanthurai Road.	Sandilipay	C	0.00	0.13	0.13		0.13
45	R44141C045	Pirampathai Pandatharuippu Road.	Sandilipay	C	0.00	1.87	1.87		1.87
46	R44141C046	Sillalai Circular Road.	Sandilipay	C	0.00	1.61	1.61		1.61
47	R44141C047	Cheddiyarmadam Sangarathai Chankanai Pirampathai Road.	Chankanai	C	0.00	6.85	6.85		6.85
48	R44141C048	Sangarathai Tank Road	Chankanai	C	0.00	0.39	0.39		0.39
49	R44141C049	Chulipuram Chankanai Road.	Chankanai	C	0.00	4.19	4.19		4.19
50	R44141C050	Panaveddy Vadakamparai Road.	Chankanai	C	0.00	1.61	1.61		1.61
51	R44141C051	Chulipuram Paralai Road.	Chankanai	C	0.00	2.70	2.70		2.70

Source: Dept. of Road Development

Table:10.7 Length of C Class Roads in Jaffna District

Serial NO.	Road Code	Name of Road	DS Division	Class	From - km	To - km	Total Length km	Gravel Length km	Metal Length km
52	R44141C052	Chulipuram Nelliyan Road.	Chankanai	C	0.00	2.42	2.42		2.42
53	R44141C053	Kaliththurai Fisheries Road.	Karainagar	C	0.00	2.59	2.59		2.59
54	R44141C054	Palavodai Oori Road.	Karainagar	C	0.00	5.63	5.63		5.63
55	R44141C055	Thoppukkadu Fisheries Road.	Karainagar	C	0.00	2.61	2.61		2.61
56	R44141C056	Approach Road. to slipway Neelankadu	Karainagar	C	0.00	0.95	0.95		0.95
57	R44141C057	Casoorina Beach Road.	Karainagar	C	0.00	0.80	0.80		0.80
58	R44141C058	Sivan Kovil Road.	Karainagar	C	0.00	3.22	3.22		3.22
59	R44141C059	Mylapulam Road.	Velanai	C	0.00	2.29	2.29		2.29
60	R44141C060	Velanai Suruvil Fisheries Road.	Velanai/Kayts	C	0.00	2.90	2.90		2.90
61	R44141C061	Perunkulam Amman Kovil Road.	Velanai	C	0.00	2.32	2.32		2.32
62	R44141C062	Mankumpan Cheddy Velanai Road.	Velanai	C	0.00	5.20	5.20		5.20
63	R44141C063	Allaipiddy Mankumpan Road.	Velanai	C	0.00	4.67	4.67		4.67
64	R44141C064	Allaipiddy Fisheries Road.	Velanai	C	0.00	0.81	0.81		0.81
65	R44141C065	Allaipiddy Road.	Velanai	C	0.00	2.42	2.42		2.42
66	R44141C066	Mandaithivu Road.	Velanai	C	0.00	6.25	6.25		6.25
67	R44141C067	Mandaithivu Fisheries Road.	Velanai	C	0.00	0.81	0.81		0.81
68	R44141C068	Mandaithivu Loop Road.	Velanai	C	0.00	1.61	1.61		1.61
69	R44141C069	Vallam Road. Punguduthivu	Velanai	C	0.00	5.64	5.64		5.64
70	R44141C070	Punguduthivu Amman Kovil Road.	Velanai	C	0.00	2.61	2.61		2.61
71	R44141C071	Kadaikadu Road. (Punguduthivu)	Velanai	C	0.00	1.01	1.01		1.01
72	R44141C072	Kaladdy Road.	Velanai	C	0.00	0.90	0.90		0.90
73	R44141C073	Uraithivu Solanodai Irrupiddy Road.	Velanai	C	0.00	4.83	4.83		4.83
74	R44141C074	Chankumalady Kaluthaipiddy Road.	Velanai	C	0.00	1.61	1.61		1.61
75	R44141C075	Seyana Kandiah Veethy	Velanai	C	0.00	2.82	2.82		2.82
76	R44141C076	Puliyadithurai Road.	Velanai	C	0.00	1.19	1.19		1.19
77	R44141C077	Nagapoosani East Coast Road.	Velanai	C	0.00	2.74	2.74		2.74
78	R44141C078	Nainathivu 1st Cross Road.	Velanai	C	0.00	1.00	1.00		1.00

Source: Dept. of Road Development

Table:10.7 Length of C Class Roads in Jaffna District

Serial NO.	Road Code	Name of Road	DS Division	Class	From - km	To - km	Total Length km	Gravel Length km	Metal Length km
79	R44141C079	Nainathivu 2nd Cross Road.	Velanai	C	0.00	1.00	1.00		1.00
80	R44141C080	Nainathivu 3Road Cross Road.	Velanai	C	0.00	1.00	1.00		1.00
81	R44141C081	Kayts Suruvil Saravanai Road.	Kayts/ Velanai	C	0.00	12.01	12.01		12.01
82	R44141C082	Naranthanai Karampan Road.	Kayts	C	0.00	2.30	2.30		2.30
83	R44141C083	Oluvil Road. (Kayts)	Kayts	C	0.00	2.40	2.40		2.40
84	R44141C084	St. Sebastian Kannakai Amman Road.	Kayts	C	0.00	2.62	2.62		2.62
85	R44141C085	Eluvaitivu Road.	Kayts	C	0.00	3.00	3.00		3.00
86	R44141C086	Analaitivu Central Road.	Kayts	C	0.00	2.00	2.00		2.00
87	R44141C087	Maveli Periyathurai Road.	Deflt	C	0.00	7.25	7.25		7.25
88	R44141C088	Kandasamy Kovil Road.	Deflt	C	0.00	0.81	0.81		0.81
89	R44141C089	Theerthakarai Road.	Deflt	C	0.00	3.22	3.22		3.22
90	R44141C090	Karavanai Cemetry Road.	Deflt	C	0.00	2.01	2.01		2.01
91	R44141C091	St. Anthony's Road.	Deflt	C	0.00	1.61	1.61		1.61
92	R44141C092	Karathipiliar kovil Road	Chavakachcheri	C	0.00	1.29	1.29		1.29
93	R44141C093	Maravanpulavu Road	Chavakachcheri	C	0.00	0.92	0.92		0.92
94	R44141C094	Thatchanthoppu Road	Chavakachcheri	C	0.00	2.43	2.43		2.43
95	R44141C095	Kaithady Lane	Chavakachcheri	C	0.00	0.82	0.82		0.82
96	R44141C096	Kaithady junction to Kaithady North Road	Chavakachcheri	C	0.00	3.22	3.22		3.22
97	R44141C097	Nunavil -Sarasalai Road	Chavakachcheri	C	0.00	4.42	4.42		4.42
98	R44141C098	Chavakachcheri-Nunavil Road	Chavakachcheri	C	0.00	2.04	2.04		2.04
99	R44141C099	Madduvil South Chavakachcheri Road	Chavakachcheri	C	0.00	1.61	1.61		1.61
100	R44141C100	Chavakachcheri -Dutch Road	Chavakachcheri	C	0.00	6.2	6.2		6.2
101	R44141C101	Meesalai-Allarai-Kachchai Road	Chavakachcheri	C	0.00	3.78	3.78		3.78
102	R44141C102	Meesalai North South Road	Chavakachcheri	C	0.00	4.83	4.83		4.83
103	R44141C103	Mirusuvil-Ushan-Ketpeli Road	Chavakachcheri	C	0.00	3.62	3.62		3.62

Source: Dept. of Road Development

Table:10.7 Length of C Class Roads in Jaffna District

Serial No.	Road Code	Name of Road	DS Division	Class	From km	To - km	Total Length km	Gravel Length km	Metal Length km
104	R44141C104	Eluthumadduwal-Kilaly Road	Chavakachcheri	C	0.00	5.23	5.23		5.23
105	R44141C105	Eluthumadduwal -Nagarkovil Road	Chavakachcheri/ Maruthankerny	C	0.00	5.23	5.23		5.23
106	R44141C106	Eluthumadduwal North Road	Chavakachcheri	C	0.00	2.42	2.42		2.42
107	R44141C107	Mirusuvil Govt.School Road	Chavakachcheri	C	0.00	3.22	3.22		3.22
108	R44141C108	Meesalai Varany Road	Chavakachcheri	C	0.00	5.89	5.89		5.89
109	R44141C109	Varany-Kudathanai Road	Chavakachcheri/ Maruthankerny	C	0.00	4.42	4.42		4.42
110	R44141C110	Varany- Iyatalai- Viraly Road	Chavakachcheri/ Karaveddy	C	0.00	5.31	5.31		5.31
111	R44141C111	Old Road Chavakachcheri	Chavakachcheri	C	0.00	0.33	0.33		0.33
112	R44141C112	Anthanthidal -Kapputhu Road	Karaveddy	C	0.00	2.42	2.42		2.42
113	R44141C113	Approach Road to Selvachannithy Road	Point-Pedro	C	0.00	1.13	1.13		1.13
114	R44141C114	Thondamanaru- Kerudavil Road	Point-Pedro	C	0.00	1.77	1.77		1.77
115	R44141C115	Valveti-Oorikadu-Kommanthurai Road	Point-Pedro/Karaveddy	C	0.00	1.86	1.86		1.86
116	R44141C116	Police Station Road Valvettithurai	Point-Pedro	C	0.00	1.61	1.61		1.61
117	R44141C117	Polikandy -Navindil -Karanavai Road	Point-Pedro/ Karaveddy	C	0.00	3.8	3.8		3.8
118	R44141C118	Sandasanthy- Polikandy Road	Point-Pedro/ Karaveddy	C	0.00	2.9	2.9		2.9
119	R44141C119	Imayanan- Puraporruki Road	Karaveddy	C	0.00	2.42	2.42		2.42
120	R44141C120	Karanavai -South Road	Karaveddy	C	0.00	2.09	2.09		2.09
121	R44141C121	Karanavai- North Road	Karaveddy	C	0.00	2.26	2.26		2.26
122	R44141C122	Nelliady-Karanavai Road	Karaveddy	C	0.00	2.73	2.73		2.73
123	R44141C123	Karaveddy Road	Karaveddy	C	0.00	2.25	2.25		2.25
124	R44141C124	Karaveddy East Kevalai Road	Karaveddy	C	0.00	2.24	2.24		2.24
125	R44141C125	Udupiddy-Malisanthy-Alvai Road	Karaveddy/ Point-Pedro	C	0.00	8.45	8.45		8.45

Source: Dept. of Road Development

Table:10.7 Length of C Class Roads in Jaffna District

Serial NO.	Road Code	Name of Road	DS Division	Class	From km	To - km	Total Length km	Gravel Length km	Metal Length km
126	R44141C126	Navalady -Thikkam Road	Point-Pedro	C	0.00	2.81	2.81	1.2	1.61
127	R44141C127	St Xavier Sea side Road	Point-Pedro	C	0.00	2.42	2.42		2.42
128	R44141C128	Manthikai-Thambasidy-Alvai Road	Point-Pedro	C	0.00	3.01	3.01		3.01
129	R44141C129	Thumpalai Road	Point-Pedro	C	0.58	1.77	1.19		1.19
130	R44141C130	Puloly Hospital Vallipuram Road	Point-Pedro	C	0.00	2.22	2.22		2.22
131	R44141C131	Thunnalai Puloly South Vallipuram Road	Point-Pedro	C	0.00	1.93	1.93	1.21	0.72
132	R44141C132	Thunnalai - Vallipuram Road	Point-Pedro	C	0.00	1.19	1.19		1.19
133	R44141C133	Maruthankerny -Aliyawalai Road	Maruthankerny	C	0.00	8.86	8.86	2.42	6.44
134	R44141C134	Mamunai-Kaddaikadu Road	Maruthankerny	C	0.00	30.0	30.0		30.0
135	R44141C135	Manalkadu Kaddayaidy	Maruthankerny	C	0.00	0.4	0.4		0.4
136	R44141C136	Alankaddai Kottawatai Polikandy Road	Point-Pedro	C	0.00	2.08	2.08	0.47	1.61
137	R44141C137	Achchuvvely-Navakiri Road	Kopay	C	0.00	3.83	3.83		3.83
138	R44141C138	Urumpirai-Annakai Road	Kopay	C	0.00	2.16	2.16		2.16
139	R44141C139	Keralawathai Road	Kopay	C	0.00	0.97	0.97		0.97
140	R44141C140	Kopay old Road	Kopay	C	0.00	1.48	1.48		1.48
141	R44141C141	Neerveli-Punnalaikaduvan Road	Kopay	C	0.00	3.86	3.86		3.86
142	R44141C142	Thirunelveli-Kopay Road	Kopay	C	0.00	1.8	1.8		1.8
143	R44141C143	Thirunelveli-Puthur Road	Kopay	C	0.00	9.85	9.85		9.85
144	R44141C144	Urelu-Neerveli Road	Kopay	C	0.00	4.78	4.78		4.78
145	R44141C145	Adiyapatham Road.	Nallur	C	0.00	1.88	1.88		1.88
146	R44141C146	Temple Road. (Kokuvil)	Nallur	C	0.00	1.60	1.60		1.60

Source: Dept. of Road Development

Table:10.7 Length of C Class Roads in Jaffna District

Serial NO.	Road Code	Name of Road	DS Division	Class	From -km	To -km	Total Length km	Gravel Length km	Metal Length km
147	R44141C147	Kantharodai Uduvil Road.	Uduvil	C	0.00	1.61	1.61		1.61
148	R44141C148	Pannalai Keerimalai Road.	Tellippalai	C	0.00	4.15	4.15		4.15
149	R44141C149	Alankulai Kalvalai Road.	Sandilipay	C	0.00	3.22	3.22		3.22
150	R44141C150	Vadaliyadaippu Maluwai Road.	Chankanai	C	0.00	4.43	4.43		4.43
151	R44141C151	Moolai Ponnalai Road.	Chankanai	C	0.00	1.80	1.80		1.80
152	R44141C152	Kiluwanai Killady Road.	Chankanai	C	0.00	1.93	1.93		1.93
153	R44141C153	Kovalam Road.	Karainagar	C	0.00	2.82	2.82		2.82
154	R44141C154	Approach Road. to Pungudutivu Hospital	Velanai	C	0.00	1.10	1.10		1.10
155	R44141C155	Thodachchikulam Road.	Deflt	C	0.00	1.61	1.61		1.61
156	R44141C156	St. Lawrence Road.	Deflt	C	0.00	2.09	2.09		2.09
157	R44141C157	Sarapiddy Road.	Deflt	C	0.00	4.83	4.83		4.83
158	R44141C158	Navatkuly South Beach Road	Chavakachch eri	C	0.00	2.42	2.42	0.81	1.61
159	R44141C159	Madduvil Amman kovil Road	Chavakachch eri	C	0.00	4.42	4.42		4.42
160	R44141C160	Varany-Mirusuvil Road	Chavakachch eri	C	0.00	0.8	0.8		0.8
161	R44141C161	Suddipuram Navatkadu Mirusuvil Road	Chavakachch eri	C	0.00	3.91	3.91		3.91
162	R44141C162	Kachchai Ketpeli Elephantpass Road	Chavakachch eri	C	0.00	6.84	6.84		6.84
163	R44141C163	Kerudavil Kandasamy kovil Road	Point-Pedro	C	0.00	2.22	2.22		2.22
164	R44141C164	Manalkadu Karaiyoor Road	Maruthanker ny	C	0.00	3.14	3.14	1.53	1.61
165	R44141C165	Weeravany-Watharawathai Road	Kopay	C	0.00	5.78	5.78		5.78
Total C Class							482.23	9.88	472.35

Source: Dept. of Road Development

Table:10.8 Length of D Class Roads in Jaffna District

Serial NO.	Road Code	Name of Road	DS Division	Class	From km	To - km	Total Length km	Gravel Length km	Metal Length km
1	R44141D001	Kumarakoddam Road.	Nallur	D	0.00	0.97	0.97		0.97
2	R44141D002	Arasady Pillaiyar Kovil Road.	Nallur	D	0.00	0.81	0.81		0.81
3	R44141D003	Chunnakam Mylani Yamalai Road.	Uduvil	D	0.00	4.83	4.83		4.83
4	R44141D004	Kurumpasiddy Palaly Road.	Tellippalai	D	0.00	1.08	1.08		1.08
5	R44141D005	Santhanavathai Ambadavathai Road.	Tellippalai	D	0.00	1.21	1.21		1.21
6	R44141D006	Santhanavathai Ambanai Road.	Tellippalai	D	0.00	1.21	1.21		1.21
7	R44141D007	Kothalawalai Channel Road.	Sandilipay	D	0.00	0.64	0.64		0.64
8	R44141D008	Sothyvembadi Navaly Road.	Sandilipay	D	0.00	1.68	1.68		1.68
9	R44141D009	Kothukaddy Road.	Sandilipay	D	0.00	2.42	2.42		2.42
10	R44141D010	Kaddudai Navaly Road.	Sandilipay	D	0.00	2.42	2.42		2.42
11	R44141D011	Thenipuliyady Road.	Sandilipay	D	0.00	1.29	1.29		1.29
12	R44141D012	Araly Post Office Cheddiyarmadam Road.	Chankanai	D	0.00	1.61	1.61		1.61
13	R44141D013	Vediyarasan Jetty Veethy	Karainagar	D	0.00	0.81	0.81		0.81
14	R44141D014	Saravanai Naranthanai Road.	Velanai	D	0.00	3.22	3.22		3.22
15	R44141D015	Rasiah Arthisudy Road.	Velanai	D	0.00	2.42	2.42		2.42
16	R44141D016	Thambady Periyakulam Road.	Kayts	D	0.00	1.00	1.00		1.00
17	R44141D017	Approach Road. to Kayts Hospital	Kayts	D	0.00	1.20	1.20		1.20
18	R44141D018	St. James Road.	Deflt	D	0.00	0.53	0.53		0.53
19	R44141D019	Raman Villappu Road.	Deflt	D	0.00	2.42	2.42		2.42
20	R44141D020	Eruvellai Road.	Deflt	D	0.00	3.22	3.22		3.22

Source: Dept. of Road Development

Table:10.8 Length of D Class Roads in Jaffna District

Serial NO.	Road Code	Name of Road	DS Division	Class	From km	To - km	Total Length km	Gravel Length km	Metal Length km
21	R44141D021	East Coast Road.	Deflt	D	0.00	3.22	3.22		3.22
22	R44141D022	Vallai Road.	Deflt	D	0.00	4.83	4.83		4.83
23	R44141D023	Approach Road to Public Bulidings -Jaffna Division	Jaffna	D	0.00	6.00	6.00		6.00
24	R44141D024	Ushan -Vidathatpallai Road	Chavakach cheri	D	0.00	2.42	2.42		2.42
25	R44141D025	Kumarathipulam Road	Point-Pedro	D	0.00	2.58	2.58		2.58
26	R44141D026	Karukampanai cemetry Road	Point-Pedro	D	0.00	0.40	0.40		0.40
27	R44141D027	Puttalai temple upayakathirkamam Road	Point-Pedro	D	0.00	1.09	1.09		1.09
28	R44141D028	Iyakachchi Pachchilaipalli Road	Maruthank erny	D	4.03	8.06	4.03	0.42	3.61
29	R44141D029	Elephantpass Chundikulam Road	Maruthank erny	D	4.83	22.54	17.71	14.49	3.22
30	R44141D030	Kaithady North Neervely Road	Chavakach cheri	D	0.00	1.61	1.61		1.61
31	R44141D031	Urumpirai-Karanthan Road	Kopay	D	0.00	2.62	2.62		2.62
32	R44141D032	Idaikadu school Road	Kopay	D	0.00	2.04	2.04		2.04
33	R44141D033	Approach Roads to public buildings	Point-Pedro	D	0.00	6.02	6.02		6.02
Total D Class							89.56	14.91	74.65
Total C & D Class							571.79	24.79	547.00

Source: Dept. of Road Development

Table:10.9 Length of C Class Roads in Kilinochchi District

Serial NO.	Road Code	Name of Road	DS Division	Class	From -km	To - km	Total Length km	Gravel Length km	Metal Length km
1	R441KLC001	Akkarayan - Skanthapuram Road	Karachchi	C	0.00	3.54	3.54	1.54	2.00
2	R441KLC002	Alakarattam Road	Karachchi	C	4.03	11.45	7.42	4.42	3.00
3	R441KLC003	Kennady Road	Karachchi	C	0.00	7.12	7.12	5.00	2.12
4	R441KLC004	L.B.Main Chl.Road Akkarayankulam	Karachchi	C	0.00	7.04	7.04	5.04	2.00
5	R441KLC005	Murukandy-Akkarayankulam- Vannerikulam Road	Karachchi	C	0.00	22.54	22.54	10.54	12.00
6	R441KLC006	pillaiyarveethy-Ramanathapuram	Karachchi	C	0.00	2.17	2.17	1.00	1.17
7	R441KLC007	Taylor Road	Karachchi	C	0.00	10.40	10.40		10.40
8	R441KLC008	Wilson Road	Karachchi	C	0.00	7.65	7.65		7.65
9	R441KLC009	Approach Road to Cattle farm	Karachchi	C	0.00	3.40	3.40	1.40	2.00
10	R441KLC010	Approach Road to Public Buildings	Karachchi	C	0.00	4.86	4.86	3.00	1.86
11	R441KLC011	Kanadwai - punniyaneeravi Road	Kandawalai	C	0.00	8.45	8.45	4.00	4.45
12	R441KLC012	Rose Road	Kandawalai	C	0.00	3.22	3.22	2.00	1.22
13	R441KLC013	Puthumurippu Access Road	Kandawalai	C	0.00	8.56	8.56		8.56
14	R441KLC014	R.B Main Channel Road Akkarayankulam	Kandawalai	C	0.00	6.64	6.64	5.00	1.64
15	R441KLC015	Vannerikulam RB Branch Channel Bund Road	Kandawalai	C	0.00	1.23	1.23		1.23
16	R441KLC016	Vannerikulam LB Branch Channel Bund Road	Kandawalai	C	0.00	1.79	1.79		1.79
17	R441KLC017	Chettiyankurichchy Road - Poonakary	Poonakary	C	0.00	2.14	2.14	1.00	1.14
18	R441KLC018	Chunnavil - Veeravil	Poonakary	C	0.00	3.22	3.22	1.00	2.22
19	R441KLC019	Veeravil - Valaipadu Fisheries Road	Poonakary	C	0.00	2.42	2.42	1.40	1.02
20	R441KLC020	Chemmankundu Plavi Kiranchchi Road	Poonakary	C	0.00	31.00	31.00	16.00	15.00
21	R441KLC021	ElephantPass-Thadduwankoddi- Kandawalai Road	Kandawalai	C	0.00	3.22	3.22	2.00	1.22
22	R441KLC022	Kanadwai - Vaddakachchi Road	Kandawalai	C	0.00	5.23	5.23	3.00	2.23
23	R441KLC023	Murasumoddau-Kandawalai Road	Kandawalai	C	0.00	4.03	4.03	3.00	1.03
24	R441KLC024	Murasumoddai-Kokkavil- Karuppaddimurippu Road	Kandawalai	C	0.00	9.66	9.66	4.66	5.00
25	R441KLC025	Pandisuddan-Kandawalai Road	Kandawalai	C	0.00	3.35	3.35	2.00	1.35
26	R441KLC026	Periyakulam-Kandawalai Road	Kandawalai	C	0.00	2.01	2.01	1.00	1.01
27	R441KLC027	Vaddakachchi-Puliyampokkanai Road	Kandawalai	C	0.00	7.22	7.22	4.00	3.22
28	R441KLC028	Thadduwankoddy - Elephantpass Road.	Kandawalai	C	0.00	1.61	1.61	1.61	

Source: Dept. of Road Development

Table:10.9 Length of C Class Roads in Kilinochchi District

Serial NO.	Road Code	Name of Road	DS Division	Class	From - km	To - km	Total Length km	Gravel Length km	Metal Length km
29	R441KLC029	Palai thampakamam Road	Kandawalai	C	0.00	1.61	1.61		1.61
30	R441KLC030	Palai Road	Palai	C	0.00	3.22	3.22	1.22	2.00
31	R441KLC031	Approach Road to Elephantpass Rest house	Palai	C	0.00	0.40	0.40		0.40
32	R441KLC032	Puthumurippu-Konavil Road	Palai	C	0.00	3.22	3.22	2.00	1.22
33	R441KLC033	Vanneri Pandiveddy Road	Karachchi	C	0.00	1.86	1.86	1.86	
34	R441KLC034	Chellaitivu Road	Karachchi	C	0.00	1.61	1.61	1.00	0.61
35	R441KLC035	Krukkaithivu Kavaikulam Road	Poonakary	C	0.00	7.58	7.58	5.00	2.58
36	R441KLC036	Kumulmunai-Nagapadduwan-Thenniyankulam Road	Poonakary	C	0.00	8.05	8.05	5.00	3.05
37	R441KLC037	Vannerikulam Pallavarayankaddu Road	Poonakary	C	0.00	11.27	11.27	7.55	3.72
38	R441KLC038	Pirappankirai Kalmunai Road	Poonakary	C	0.00	16.10	16.10	8.00	8.10
39	R441KLC039	Siththakurichchi Road	Poonakary	C	0.00	4.83	4.83	2.00	2.83
40	R441KLC040	Pallikuda fisheries Road	Poonakary	C	0.00	2.81	2.81		2.81
41	R441KLC041	Nachchikudha fisheries Road	Poonakary	C	0.00	3.22	3.22	2.00	1.22
42	R441KLC042	Approach Road - Pallai Division	Pallai	C	0.00	6.02	6.02	4.00	2.02
Total C Class							71.80	39.63	32.17

Table:10.10 Length of D Class Roads in Kilinochchi District

1	R444MUD001	Karachchi-Ketpali-Elephantpass Road	Pallai	D	6.80	25.60	18.80	10.00	8.80
2	R444MUD002	Iyakkachchi-Pachilappalli Road	Pallai	D	0.00	4.00	4.00	2.00	2.00
3	R444MUD003	Elephantpass-Chundikulam Road	Pallai	D	0.00	4.80	4.80	2.00	2.80
Total D Class							27.60	14.00	13.60
Total C & D Class							99.40	53.63	45.77

Source: Dept. of Road Development

Table:10.11 Length of C Class Roads in Mannar District

Serial NO.	Road Code	Name of Road	DS Division	Class	From -km	To - km	Total Length km	Gravel Length km	Metal Length km
1	R442MNC001	Thalaimannar Village Road	Mannar	C	0.00	4.00	4.00		4.00
2	R442MNC002	Esplande Road	Mannar	C	0.00	0.60	0.60		0.60
3	R442MNC003	South Bar Road	Mannar	C	0.00	2.00	2.00		2.00
4	R442MNC004	Mannar-Thalvupaddu-Tharapuram Road	Mannar	C	0.00	8.45	8.45		8.45
5	R442MNC005	Olaithodduwai Road	Mannar	C	0.00	5.00	5.00		5.00
6	R442MNC006	Thiruketheswaram Temple Road	Mannar	C	0.00	1.30	1.30		1.30
7	R442MNC007	Thoddavely-Maluvaddi Road	Mannar	C	0.00	3.65	3.65		3.65
8	R442MNC008	Vankalai-Sirunavatkulam Road	Mannar	C	0.00	3.25	3.25		3.25
9	R442MNC009	Thiruketheswaram Road	Mannar	C	0.00	4.10	4.10		4.10
10	R442MNC010	Pesalai-Vyaiyadipannai Road	Mannar	C	0.00	2.00	2.00		2.00
11	R442MNC011	Thalvupadu-Olithodduwai Road	Mannar	C	0.00	4.45	4.45	1.45	3
12	R442MNC012	Pallimunai Beach Road	Mannar	C	0.00	1.30	1.30		1.30
13	R442MNC013	Jubilee Road	Mannar	C	4.80	8.50	3.70		3.70
14	R442MNC014	Uyilankulam - Mankulam - Nanaddan Road	Mannar	C	0.00	8.00	8.00		8.00
15	R442MNC015	Uyilankulam - Adampan Road	Mannar	C	0.00	5.65	5.65		5.65
16	R442MNC016	Uyilankulam - Alkadively Road	Mannar	C	0.00	5.85	5.85	1.80	4.05
17	R442MNC017	Puthukamam Road	Mannar	C	0.00	4.83	4.83	4.83	
18	R442MNC018	Coolyshed Road	Mannar	C	0.00	0.80	0.80		0.80
19	R442MNC019	Puthukudiyeruppu Road	Mannar	C	0.00	0.80	0.80		0.80
20	R442MNC020	Karisal Road	Mannar	C	0.00	0.80	0.80		0.80
21	R442MNC021	Kaddukarankuddiyeruppu Road	Mannar	C	0.00	1.60	1.60		1.60
22	R442MNC022	Misara Road	Mannar	C	0.00	2.00	2.00	2.00	
23	R442MNC023	Erukampiddy-Amaipadukkai Road	Mannar	C	0.00	2.42	2.42		2.42
24	R442MNC024	Swaranabimbaranaya Road	Mannar	C	0.00	0.25	0.25		0.25
25	R442MNC025	Extension of Thalvupaddu Road	Mannar	C	0.00	0.15	0.15		0.15
26	R442MNC026	Madhu - Palampity Road	Madhu	C	0.00	8.85	8.85		8.85
27	R442MNC027	Akkathimurippu - Veepankulam Road	Madhu	C	0.00	2.10	2.10		2.10
28	R442MNC028	Mahilankulam - Pallamadhu Road	Madhu	C	14.00	59.00	45.00	35.00	10.00

Source: Dept. of Road Development

Table:10.11 Length of C Class Roads in Mannar District

Serial NO.	Road Code	Name of Road	DS Division	Class	From - km	To - km	Total Length km	Gravel Length km	Metal Length km
29	R442MNC029	Veepankulam - Periyamurrippu Road	Musalai	C	0.00	26.50	26.50	17.50	9.00
30	R442MNC030	Piramanalankulam - Parapukadanthan	Musalai	C	9.60	30.15	20.55	15.12	5.43
31	R442MNC031	Compansanthan-Pannaivedduvan Road	Madhu	C	0.00	3.65	3.65		3.65
32	R442MNC032	Poovarasankulam - Thunukkai Road	Madhu	C	11.00	26.00	15.00	9.00	6.00
33	R442MNC033	Nanaddan - Periyapulavelly - Potkerny Road	Nanaddan	C	0.00	7.25	7.25	3.25	4.00
34	R442MNC034	Murunkan - Nanaddan Road	Nanaddan	C	0.00	8.50	8.50		8.50
35	R442MNC035	Maruchukady - Uvaiyadikulam Road	Musalai	C	0.00	3.65	3.65		3.65
36	R442MNC036	Peryapulathusenai - Potkerny - Bandaavelly Road	Musalai	C	0.00	2.80	2.80		2.80
37	R442MNC037	Manthai - Parappukadanthan Road	Manthai	C	0.00	12.50	12.50	6.50	6.00
38	R442MNC038	Pallamadhu - Vidathaltivu Road	Manthai	C	0.00	1.60	1.60		1.60
39	R442MNC039	Kovikulam - Athimooddai Road	Manthai	C	0.00	6.00	6.04	2.04	4.00
40	R442MNC040	Vellankulam - Thevanpidy Road	Manthai	C	0.00	1.60	1.60		1.60
41	R442MNC041	Adampan - Kandal Road	Manthai	C	0.00	4.00	4.00		4.00
42	R442MNC042	Pallamadhu - Alkadively Road	Manthai	C	0.00	6.50	6.50	1.50	5.00
43	R442MNC043	Kaddaddyvaial - Ramyankulam Road	Manthai	C	0.00	17.00	17.00	12.00	5.00
44	R442MNC044	Approch Road to Public Building	Mannar	C	0.00		10.40		10.40
Total C Class							280.44	111.99	168.45

Source: Dept. of Road Development

Table:10.12 Length of D Class Roads in Mannar District

Serial NO.	Road Code	Name of Road	DS Division	Class	From - km	To - km	Total Length km	Gravel Length km	Metal Length km
1	R442MND001	Light house Road, Thalaimannar pier	Mannar	D	0.00	0.70	0.70	0.70	
2	R442MND002	Village council Beach, Thalaimannar	Mannar	D	0.00	1.00	1.00	1.00	
3	R442MND003	Village South Beach Road, Thalaimannar Village	Mannar	D	0.00	1.10	1.10	1.10	
4	R442MND004	Mosque Road, Thalaimannar Village	Mannar	D	0.00	1.00	1.00	1.00	
5	R442MND005	Village Council Main street, Tharapuram	Mannar	D	0.00	1.00	1.00	1.00	
6	R442MND006	Thoddaveli Veethy, Thoddaveli	Mannar	D	0.00	4.90	4.90	4.90	
7	R442MND007	Vethachtshiyar Kovil Vethy, Thoddaveli	Mannar	D	0.00	0.65	0.65	0.65	
8	R442MND008	Keeripilai Veethy, Tharapuram, Thoddaveli	Mannar	D	0.00	1.10	1.10	1.10	
9	R442MND009	Puthukudiyeruppu Fisherman, Street	Mannar	D	0.00	0.30	0.30	0.30	
10	R442MND010	Union lane, Pesalai	Mannar	D	0.00	0.30	0.30	0.30	
11	R442MND011	Therasa Veethy, Pesalai	Mannar	D	0.00	0.35	0.35	0.35	
12	R442MND012	Lourts Veethy, Pesalai	Mannar	D	0.00	0.80	0.80	0.80	
13	R442MND013	Sinnakaraisal Veethy	Mannar	D	0.00	2.45	2.45	2.45	
14	R442MND014	Karisal veethy, Pesalai	Mannar	D	0.00	0.80	0.80	0.80	
15	R442MND015	Seruthoppu Veethy, Pesalai	Mannar	D	0.00	0.80	0.80	0.80	
16	R442MND016	Main Street, Cemetery Road, Erukampittay	Mannar	D	0.00	0.65	0.65	0.65	
17	R442MND017	Ousimukan Thurai Veethy, Erukampittay	Mannar	D	0.00	0.65	0.65	0.65	
18	R442MND018	Kadaleri Veethy, Panangaddikotthu, Mannar	Mannar	D	0.00	0.60	0.60	0.60	
19	R442MND019	Olimoddai-100 Housing, Scheme Veethy, Mannar	Mannar	D	0.00	2.00	2.00	2.00	
20	R442MND020	Uyiththarasankulam, Uyilankulam Water Tamk veethy	Nanaddan	D	0.00	1.90	1.90	1.90	
21	R442MND021	Lourts Veethy, Pesalai	Mannar	D	0.00	0.70	0.70	0.70	
22	R442MND022	Thiruketheeswaram-Nagathavu-Mathavchi	Mannar	D	0.00	3.20	3.20	3.20	
23	R442MND023	Palai Veethy	Mannar	D	0.00	2.45	2.45	2.45	
24	R442MND024	Seathukulam-Malikaithidal Veethy	Mannar	D	0.00	4.85	4.85	4.85	
25	R442MND025	Vankalai-Central Road	Mannar	D	0.00	0.75	0.75	0.75	
26	R442MND026	Railway station-sea cost road	Mannar	D	0.00	0.65	0.65	0.65	
27	R442MND027	Clanival Road	Mannar	D	0.00	0.65	0.65	0.65	
28	R442MND028	Madhukarai Road	Nanaddan	D	0.00	5.00	5.00	5.00	
29	R442MND029	Vidathalthivu Internal Circuit Road	Manthai	D	0.00	3.50	3.50	3.50	
30	R442MND030	Nedunkandal, Somapury, Karukkukulam Road	Manthai	D	0.00	4.00	4.00	4.00	
31	R442MND031	Maruthamadhu internal Road	Manthai	D	0.00	1.00	1.00	1.00	
32	R442MND032	Kondachchi Estate Road	Manthai	D	0.00	2.50	2.50	2.50	
Total D Class							52.30	52.30	0.00
Total C & D Class							52.30	52.30	0.00

Source: Dept. of Road Development

Table:10.13 Length of C Class Roads in Mullaitivu District

Serial NO.	Road Code	Name of Road	DS Division	Class	From - km	To - km	Total Length km	Gravel Length km	Metal Length km
1	R444MUC001	Alampil Beach Road	Mullaitivu	C	0.00	1.20	1.20	1.20	
2	R444MUC002	Alampil Thoondal Fisheries Road	Mullaitivu	C	0.00	3.22	3.22	3.22	
3	R444MUC003	Approach Road Mullaitivu Division	Mullaitivu	C	0.00	5.28	5.28		5.28
4	R444MUC004	Kadduvinayar Road	Mullaitivu	C	0.00	1.34	1.34	1.34	
5	R444MUC005	Kallapadu Thoondal Fisheries Road	Mullaitivu	C	0.00	4.83	4.83	4.83	
6	R444MUC006	Mulliyavalai Vattapalai	Mullaitivu	C	0.00	2.81	2.81	1.81	1.00
7	R444MUC007	Nedunkerny Thannimurippu	Mullaitivu	C	2.81	14.09	11.28	9.07	2.21
8	R444MUC008	Thanduvan Periyankulam	Mullaitivu	C	0.00	5.64	5.64	5.64	
9	R444MUC009	Thanniyootru Kumulamunai Alampil Road	Mullaitivu	C	0.00	13.83	13.83	13.83	
10	R444MUC010	Vannankulam Road	Mullaitivu	C	0.00	0.48	0.48		0.48
11	R444MUC011	Vattapalai - Keppaipilavu-Puthukudiyiruppu Road	Mullaitivu	C	0.00	14.4	14.4	10.4	4
12	R444MUC012	Vattapalai - Temple Road	Mullaitivu	C	0.00	2.01	2.01	2.01	
13	R444MUC013	Illanthaimunai Karikaddumoolai	Mullaitivu	C	0.00	1.29	1.29	1.29	
14	R444MUC014	Irraitaivaikal Matalam Salai	Mullaitivu	C	0.00	13.69	13.69	6.69	7.00
15	R444MUC015	Silawathai Thatchanveli	Mullaitivu	C	0.00	1.20	1.20	1.20	
16	R444MUC016	Thodiyadi Visvamaru	Puthukudiyiruppu	C	0.00	3.22	3.22	3.22	
17	R444MUC017	Oddusuddan Puthukudiyiruppu - Mathalan	odd/Puthukudi	C	0.00	25.03	25.03	22.03	3.00
18	R444MUC018	Oddusuddan-Thaddamalai	Oddusuddan	C	0.00	4.83	4.83	4.83	
19	R444MUC019	Oiumadu Pullmachchinaithikulam Ampakamam	Oddusuddan	C	0.00	7.25	7.25	7.25	
20	R444MUC020	Periyakulam Katkulam	Oddusuddan	C	0.00	2.01	2.01		2.01
21	R444MUC021	Murasumodai Kokkavil Karippada Murippu	Oddusuddan	C	0.00	33.00	23.34	17.80	5.54
22	R444MUC022	Kanagarayankulam Dist. Boundary	Oddusuddan	C	0.00	11.27	7.24	7.24	
23	R444MUC023	Kokavil Thunukkai Road	Thunukkai	C	0.00	20.68	20.68	14.68	6.00
24	R444MUC024	Thunukkai Alankulam road	Thunukkai	C	0.00	2.81	2.81	2.81	
25	R444MUC025	Vannivilankulam Pannankamam Road	Manthai East	C	0.00	16.50	16.50	6.50	10.00
26	R444MUC026	Kidaipithakulam Kombuvaithakulam road	Manthai East	C	0.00	6.03	6.03	6.03	
Total C Class							201.44	154.92	46.52

Source: Dept. of Road Development

Table:10.14 Length of D Class Roads in Mullaitivu District

Serial NO.	Road Code	Name of Road	DS Division	Class	From - km	To - km	Total Length km	Gravel Length km	Metal Length km
1	R444MUD001	Andankulam Vadduwanvelli Kokkuthoduvai	Mullaithivu	D	0.00	14.09	14.09	14.09	
2	R444MUD002	App-Road to Metal Quarry Kodalikallu	Mullaithivu	D	0.00	1.13	1.13	1.13	
3	R444MUD003	Hospital Road	Mullaithivu	D	0.00	1.13	1.13		1.13
4	R444MUD004	Sinnathankadu Vadduvaikal	Mullaithivu	D	0.00	2.01	2.01	2.01	
5	R444MUD005	Thannimurippu Kumulamunai	Mullaithivu	D	0.00	10.06	10.06	10.06	
6	R444MUD006	Thevipuram B.O.P Road	Puthukudiyiruppu	D	0.00	4.03	4.03	4.03	
7	R444MUD007	Oddusudan Kalikadu	Oddusuddan	D	0.00	8.86	8.86	8.86	
8	R444MUD008	Approach Road to Public Buildings Mankulam	Oddusuddan	D	0.00	1.37	1.37		1.37
9	R444MUD009	Approach road to Metal quarry Mankulam	Oddusuddan	D	0.00	1.21	1.21	1.21	
10	R444MUD010	Poovarasankulam Thunukkai Road	Thunukai	D	25.76	51.50	25.74	25.74	
11	R444MUD011	Thunukai- Thenniyankulam Road	Thunukai	D	0.00	8.05	8.05	8.05	
12	R444MUD012	Approach Road to repeater station	Thunukai	D	0.00	0.61	0.61		0.61
13	R444MUD013	Nagapadduwan path	Thunukai	D	8.05	27.37	19.32	19.32	
14	R444MUD014	Thenniyankulam Road	Thunukai	D	0.00	6.03	6.03	6.03	
15	R444MUD015	Kaddaivayal ramayankulam Road	Manthai East	D	17.60	27.12	10.06	10.06	
16	R444MUD016	Kandalveli Oddaruthakulam Road	Manthai East	D	0.00	2.66	2.66		2.66
17	R444MUD017	Kollovilankulam B.O.P Road	Manthai East	D	0.00	3.08	3.08	3.08	
18	R444MUD018	Palaimoddai Moondimurippu Road	Manthai East	D	10.47	13.69	3.22	3.22	
19	R444MUD019	Thekkanthoddam - Moonrumurippu Road	Manthai East	D	0.00	17.71	17.71	17.71	
20	R444MUD020	Vavunikulam B.O.P Road	Manthai East	D	0.00	6.84	6.84	6.84	
21	R444MUD021	Vannivilankulam Pandiyankulam Road	Manthai East	D	0.00	4.03	4.03	4.03	
Total D Class							151.24	145.47	5.77
Total C & D Class							151.24	145.47	5.77

Source: Dept. of Road Development

Table:10.15 Length of C Class Roads in Vavuniya District

Serial No.	Road Code	Name of Road	DS Division	Class	From -km	To - km	Total Length km	Gravel Length km	Metal Length km
1	R443VAC001	Approach road Vavuniya Division	Vavuniya	C	0.00	7.20	7.20		7.20
2	R443VAC002	Omanthai - Elamaruthankulam road	Vavuniya	C	0.00	8.40	8.40		8.40
3	R443VAC003	Poovarasankulam - Thunukkai road	Vavuniya	C	0.00	10.80	10.80		10.80
4	R443VAC004	Rambaikulam - Palamoddai road	Vavuniya	C	0.00	9.60	9.60		9.60
5	R443VAC005	Sinnaputhukulam road	Vavuniya	C	0.00	6.92	6.92		6.92
6	R443VAC006	Vairavapuliyanukulam road	Vavuniya	C	0.00	0.75	0.75		0.75
7	R443VAC007	Madukande - Iretperiyakulam road	Vavuniya(S)	C	0.00	15.20	15.20		15.20
8	R443VAC008	Elamaruthankulam - Samalankulam road	Vavuniya	C	0.00	7.60	7.60	7.60	
9	R443VAC009	Kalnatinkulam - Asikulam road	Vavuniya	C	0.00	4.16	4.16		4.16
10	R443VAC010	Mahilankulam - Pallamadhu road	Vavuniya	C	0.00	13.60	13.60		13.60
11	R443VAC011	Navatukulam - Maraiyadithakulam road	Vavuniya	C	0.00	9.6	9.6	9.6	
12	R443VAC012	Palamodai - Moondumurippu Road	Vavuniya	C	0.00	10.40	10.40	10.40	
13	R443VAC013	Pandikeithakulam - Maraiyadithakulam road	Vavuniya	C	0.00	3.50	3.84	1.84	2.00
14	R443VAC014	Puthoor - Palamoddai Road	Vengalached	C	0.00	28.00	28.00	15.00	13.00
15	R443VAC015	Mamaduwa - Marailupai road	Vavuniya(S)	C	0.00	9.60	9.60	9.60	
16	R443VAC016	Mamaduwa - Karunkalikulam road	Vavuniya(S)	C	0.00	13.60	13.60		13.60
17	R443VAC017	Poovarasankulam - Cheddikulam road	Vavuniya	C	0.00	12.16	12.23		12.23
18	R443VAC018	Kudiyiruppu - Poonthoddam road	Vavuniya	C	0.00	2.70	2.70		2.70
19	R443VAC019	Periyakulam - Katkulam road	Vavuniya(N)	C	2.00	8.00	6.00	6.00	
20	R443VAC020	Kanakarayankulam District Boundary Road	Vavuniya(N)	C	0.00	4.00	4.00	4.00	
21	R443VAC021	Nainamadu - Samalankulam road	Vavuniya(N)	C	0.00	12.80	12.80	12.80	
22	R443VAC022	Nedunkerny - Thannimurippu road	Vavuniya(N)	C	0.00	2.80	2.80	2.80	
23	R443VAC023	Nedunkerny - Koolankulam road	Vavuniya(N)	C	0.00	15.60	15.60	10.60	5.00
24	R443VAC024	Koolankulam - Marailupaikulam road	Vavuniya(N)	C	0.00	13.60	13.60	13.60	
25	R443VAC025	Maniyarkulam - Pirappamadu road	Vavuniya(S)	C	0.00	8.00	8.00	8.00	
26	R443VAC026	Ulukulam - Varikudiyoor road	Vavuniya(S)	C	0.00	10.40	10.40		10.40
27	R443VAC027	Iretperiyakulam - Puthoor road	Vavuniya(S)	C	0.00	7.20	7.20		7.20
28	R443VAC028	Chalambaikulam - Thanthirimalai road	Vengalached	C	0.00	8.00	8.00	8.00	
29	R443VAC029	Cheddikulam - Thudarikulam Road	Vengalached	C	0.00	10.40	10.40		10.40
30	R443VAC030	Neriyakulam - Thamanankulam road	Vengalached	C	0.00	3.20	3.20		3.20
31	R443VAC031	Piramanalankulam - Parappukadanthan road	Vengalached	C	0.00	9.60	9.60	9.60	
32	R443VAC032	Mankulam - Maruthmaduwa-Mingetigama	Vengalached	C	0.00	3.20	3.20	1.20	2.00
33	R443VAC033	Muthaliyarkulam - Anaivilunthan road	Vengalached	C	0.00	6.40	6.40	2.00	4.40
34	R443VAC034	Pandivirichchan - Andiyapuliyanukulam road	Vengalached	C	0.00	9.60	9.60	6.19	3.41
35	R443VAC035	Malikai Chemamadu road	Vavuniya	C	0.00	2.10	2.10	2.10	
Total C Class							307.10	140.93	166.17

Source: Dept. of Road Development

Table:10.16 Length of D Class Roads in Vavuniya District

Serial NO.	Road Code	Name of Road	DS Division	Class	From km	To - km	Total Length km	Gravel Length km	Metal Length km
1	R443VAD001	Poonthoddam Mahaarambaikulam Housing scheme	Vavuniya	D	0.00	2.80	2.80	1.30	1.50
2	R443VAD002	Poonthoddam-Santhalasai Road	Vavuniya	D	0.00	4.40	4.40	3.65	0.75
3	R443VAD003	Panikaneravy-Matharpanikarmahilankulam	Vavuniya	D	0.00	15.00	15.00	15.00	
4	R443VAD004	Kurukaloor-Maniyakulam-Erukkaalankal Road	Vavuniya	D	0.00	5.60	5.60	1.50	4.10
5	R443VAD005	College of Education Road	Vavuniya	D	0.00	2.00	2.00		2.00
6	R443VAD006	Goodshed road - Thonikal Alady road	Vavuniya	D	0.00	2.00	2.00		2.00
7	R443VAD007	Kanthapuram Rajendirankulam road	Vavuniya	D	0.00	3.00	3.00	3.00	
8	R443VAD008	Mathavuvaithakulam-Kanthapuram road	Vavuniya	D	0.00	3.00	3.00	3.00	
9	R443VAD009	Pavatkulam Unit4 - Poovarasankulam	Vengalached	D	0.00	2.50	2.50	1.50	1.00
10	R443VAD010	Veerapuram 3rd Road cross street junction	Vengalached	D	0.00	3.20	3.25	3.25	
11	R443VAD011	Pavatkulam Unit2 junction - Neriyaikulam	Vengalached	D	0.00	3.00	3.00	3.00	
12	R443VAD012	Sooduventhapulavu to Mannar Road	Vengalached	D	0.00	7.00	7.00	5.00	2.00
13	R443VAD013	Kalkundamaduwa-Thiruwegama road	Vavuniya	D	0.00	7.00	7.00		7.00
14	R443VAD014	Santhasoolai to Mahakahchakodiya Road	Vavuniya	D	0.00	10.00	10.00	5.00	5.00
15	R443VAD015	Periya Ulukkulama to Cheddikulam Bund Road	Vavuniya	D	0.00	4.00	4.00	3.00	1.00
16	R443VAD016	Mahakongaskada-L.B Colony ace 400	Vavuniya	D	0.00	3.00	3.00	3.00	
17	R443VAD017	Mahakahchakodiya - 5th mile Post at on Horawapothana Road	Vavuniya(S)	D	0.00	12.00	12.00	12.00	
18	R443VAD018	From A9 road - PuthoorKovil Road	Vavuniya	D	0.00	6.00	6.00	6.00	
19	R443VAD019	Kanakarayankulam-Karappukuthi Road	Vavuniya	D	0.00	4.00	4.00	2.00	2.00
20	R443VAD020	Nainamadu -Karappukuthi road	Vavuniya	D	0.00	9.00	9.00	9.00	
21	R443VAD021	Kurisuddankulam junction-Kulavisuddan	Vavuniya	D	0.00	3.00	3.00	3.00	
22	R443VAD022	kulumadu Junction-Marakkarampalai	Vavuniya	D	0.00	3.60	3.60		3.60
Total D Class							115.15	83.20	31.95
Total C & D Class							115.15	83.20	31.95

Source: Dept. of Road Development



Industries

Chapter 11



Table: 11.1 Major Industries in NP Run by Central Government - 2010

District	Industries	Product	Location	Nature /(Function/ Not function)
Jaffna	Sri Lanka Cement	Cement	Kankesanthurai	Not function
	Achchuveli Industria Estate	Industrial sheds & developed plots for various small medium industries	Atchuveli	Not function
	Palmyrah Distillery Industries	Arrack	Thikkam	Function
	Karainagar Boat Yard	Boat Building	Karainagar	Not function
	Fishing Net Factory	Fishing Net	Kurunagar	Function
Kilinochchi	Paranthan Chemical Industry	Caustic	Paranthan	Not function
	Salt	Salt	Elephantpass	Not function
Mannar	Pesalai Fish Canning Factory	Fish Canning	Pesalai	Not function
	Pesalai Ice Plant	Ice	Pesalai	Not function
Mullaitivu	Tiles Factory	Tiles, Bricks	Oddusuddan	Bricks on going, Tiles not function
Vavuniya	Poonthoddam Industrial Park	Various small & medium industries	Vavuniya	Function

Source: Dept. Industries, NP

Table: 11.2 DETAILS OF SMALL INDUSTRIES CENTRES IN NP - 2010

DISTRICT	DS OFFICE	NAME OF THE CENTRE	Coir Centre	Carpentry Centre	Pottery Centre	Bricks
Jaffna	Karaveddy	Thunnalai	√			
	Thellipalai	Mallakam	√			
	Chankanai	Chankanai	√		√	
	Chavakachcheri	Nunavil	√			
	Uduvil	Chunnakam		√		
	Jaffna	Jaffna		√		
Kilinochchi	Palai	Pachchilippalai	√			
Vavuniya	Vavuniya	Thonikkal	√			

Source: Dept. Industries, NP

Table: 11.3 DETAILS OF HANDLOOM CENTRES IN NP - 2010

DISTRICT	DS OFFICE	NAME OF THE CENTRE	
Jaffna	Karaveddy	Karaveddy West Malisanthy Imayanan	
	Nallur	Kantharmadam Nallur North	
	Chankanai	Chulipuram Pannakam Arali South	
	Kopay	Siruppitty Paththaimeni Navakiri	
	Uduvil	Sanguveli Erlalai	
	Point Pedro	Thunnalai North Nellandai	
	Chavakachcheri	Msnthuvil East Nunavil	
	Thelippallai	Ganeswary Thaiyalnayahi	
	Kilinochchi	Karachchi	Uruthirapuram
		Kandawalai	Tharmapuram
Mannar	Mannar	Mannar Town	
Mullaitivu	Maritimepattu	Mulliyawalai	
Vavuniya	Vavuniya	Veppankulam Ambalankodai Cheddikulam	

Source: Dept. Industries, NP



Co-operative

Chapter 12



Table: 12.1 NUMBER OF CO-OPERATIVE SOCIETIES BY ACCD DIVISIONS , NP - 2010

(in nos)

S. No	Types of Societies	Jaffna		Kilinochchi		Mannar		Mullaitivu		Vavuniya		Total	
		act.	defu.	act.	defu.	act.	defu.	act.	defu.	act.	defu.	act.	defu.
	MPCS	24		6		7		6		4		47	
	Other Consumer Soc.												
	TCCS	287	544	34	81	49	49	49	84	108	74	527	832
	Unions												
	Rural Societies												
	Others												
	Agro Industries												
	Coconut & Palmyrah Products	20	1	3		5		8		3		39	1
	Vegetables	4	2	2						3		9	2
	Dairy	1				1			8			2	8
	Animal Productions	12	2	4		2		3	2	9		30	4
	Other Agricultural	2	17									2	17
	Fisheries												
	Fresh Water			4	1	9		3	1	13		29	2
	Sea Water	123	10	18	3	36	4	16	11			193	28
	Industries												
	Textile	1										1	
	Carpentry		3										3
	Pottery		5										5
	Core												
	Other Industries	6	10	5		3		4	2	2		20	12
	School	10	42	3	6	6	1	3	4	4	3	26	56
	Other Societies												
	Hospital	1	2									1	2
	Labour	7	8			3	3					10	11
	Housing		6										6
	Welfare	13	7			2	3	1	5	3		19	15
	Transport	2		1	2							3	2
	Youth Service	1			1	1			1	1		3	2
	Self Employees		3		5								8
	Other Types		8			1	1		3		5	1	17
	Secondary Societies	21	6	9	1	5	2	4	2	3		42	11
	National Co op Council												
	Thrift & Credit soc.Unions												
	Rural Bank Union												
	Fisheries Union												
	Agriculture Union												
	Other Union												
		535	676	89	100	130	63	97	123	153	82	1,004	1,044

act - active

Source : Dept. of Co-operative Development, NP

Table: 12.2 MEMBERSHIP OF CO-OPERATIVE SOCIETIES BY ACCD DIVISIONS, NP - 2010

(Nos)

S. No	Types of Societies	Jaffna		Kilinochchi		Mannar		Mullaitivu		Vavuniya		Total	
		Male	Fem.	Male	Fem.	Male	Fem.	Male	Fem.	Male	Fem.	Male	Fem.
	MPCS	204,427	53,802	1,445	498	13,945	6,853	24,122	10,889	19,181	4,020	263,120	76,062
	TCCS	8,012	4,193	500	1,728	1,427	1,414	3,171	2,565	5,689	2,081	18,799	11,981
	Unions												
	Rural Societies												
	Others												
	Agro Industries												
	Coconut & Palmyrah Products	11,920	1,041	694		737	74	1,729	235	523	120	15,603	1,470
	Vegetables	140	25	73		28	4			180	119	421	148
	Dairy			15	20	63	177	159	67			237	264
	Animal Production	13,616	5,192	600	296	1,354	402	192	105	2,151	972	17,913	6,967
	Other Agricultural	1,850	30									1,850	30
	Fisheries												
	Fresh Water			450	45	568	13	204	35	698		1,920	93
	Sea Water	19,266	2,879	514		8,590	720	3,119	1,188			31,489	4,787
	Industries												
	Textile	85	37					8	69			93	106
	Carpentry	76	65									76	65
	Pottery	58	35									58	35
	Core												
	Other Industries							202	86	29	55	231	141
	School	4,282	2,820	50	69	182	147	1,216	618	72	1,091	5,802	4,745
	Other Societies												
	Hospital	3,430	628									3,430	628
	Labour	90				331	9					421	9
	Housing									25	17	25	17
	Welfare	543	269	60	20	384		62	197	202	174	1,251	660
	Transport	976		37						280	30	1,293	30
	Youth Service	835	698	38		78	83			4,325	1,927	5,276	2,708
	Self Employees			100	150		153					100	303
	Other Types	192	18	150	148	310		22	6			674	172
		269,798	71,732	4,726	2,974	27,997	10,049	34,206	16,606	33,355	10,606	370,082	111,421

Source : Dept. of Co-operative Development, NP

**Table:12.3 CO-OPERATIVE OPERATIONAL CENTERS BY ACCD DIVISIONS ,
NP - 2010**

(Nos)

S. No	Types of Societies	Jaffna	Kilinochchi	Mannar	Mullaitivu	Vavuniya	Total
1	No.of MPCS	24	6	7	6	4	47
2	Busines, social service unit						
3	No of Branch	445	80	48	59	65	697
4	Wholesale	32	6	4	7	4	53
5	Building Materials	6	2				8
6	Textiles	12					12
7	Model shop	7	9				16
8	Co-op City	29	6		5	3	43
9	Mini co-op city	80		2			82
10	Milk centre	2		15			17
11	Agri Sale Center	2					2
12	Fuel Filling Station	22	2	4	1	3	32
13	Pharmacies	3					3
14	Vehicle Service Station	2					2
15	Bakery	3	1				4
16	Canteen	12	3			1	16
17	Hardware	5	1		2		8
18	Restorant						
19	Gram Grinding Mill	9					9
20	Chillies	1					1
21	Printing Press	1					1
22	Baeauty Parlour						
23	Theatre						
24	Rural Bank Branches	34	6	3	4	4	51
25	Agency Post Office						
26	Vehicle Repair			1			1
27	Tea Factory						
28	Jam Factory	1					1
29	Grinding Mill (other)					4	4
30	Hospital - Local						
31	Foreign						
32	Medical Constultant						
33	Operation theatre						
34	Milk product						
35	Telecommunication	8					8
36	Information Service						
37	Bycycle service						
38	Furniture sales						
39	Handicraft						
40	Flower sale						
41	Agri Farm	2		1			3
42	Model village						
43	Tea Estate Division						
44	Nursary	14				2	16
45	Other education						
46	Library	1					1
47	others		14				14
		733	130	78	78	86	1,105

Source : Dept. of Co-operative Development, NP

Table: 12.4 REGISTRATION OF CO-OPERATIVE SOCIETIES BY ACCD DIVISIONS, NP - 2010

(Nos)

S.No	Types of Societies	Jaffna	Kilinochchi	Mannar	Mullaitivu	Vavuniya	Total
1	MPCS	24	6	7	6	4	47
2	TCCS	831	115	98	133	182	1,359
3	PDCS	21	3	5	8	3	40
4	Agriculture	21	4	1		4	30
5	Livestock	14	4	2	5	9	34
6	Fisheries	133	27	48	31	13	252
7	Industries	25	2	3	6	2	38
8	School	56	5	7	7	7	82
9	Others	27	10	15	18	4	74
10	Secondary	59	17	7	6	3	92
Total		1,211	193	193	220	231	2,048

Source : Dept. of Co-operative Development, NP

Table: 12.5 PALM PRODUCTION IN NP - 2010

Product	Jaffna		Kilinochchi		Mannar		Mullaitivu		Vavuniya	
	Production Value	Sales Value	Production Value	Sales Value	Production Value	Sales Value	Production Value	Sales Value	Production Value	Sales Value
Toddy (Mn)	219.80	265.40	44.49	32.64	29.25	28.91	211.77	537.59	37.39	24.51
Sprit										
Alcohol										
Jaggery(Mn)	3.80	2.40								
Arrack (Mn)	21.60	26.88								
Others										

Source : Dept. of Co-operative Development, NP

Table: 12.6 MILK PRODUCTS & SALES BY ACCD DIVISION , NP - 2010

<i>S.No</i>	<i>Types of Societies</i>	<i>Jaffna</i>	<i>Kilinochchi</i>	<i>Mannar</i>	<i>Mullaitivu</i>	<i>Vavuniya</i>	<i>Total</i>
1	<i>Milk Products</i>						
2	No of Milk Produce Society	15	4	3	13	9	44
3	No of Members	3,452	150	720	1,680	2,160	
4	Milk Purchase - Litters	192,500		17,000	1,800	48,600	
5	<i>Milk Sales</i>						
6	Sale of Nestle Co (Litters)					4,208	
7	Sale of other Institutions lks	154,900		16,000	1,800	47,000	
8	Used sub Products (Litters)			9			
9	<i>Produce by Products</i>						
10	Curd (100 litters)	4,300				3,720	
11	Yocard cubs (100 litters)	6,700					
12	Ghee Bottles	2,400				2,072	
13	Ice Cream (litter)	1,383					
14	Sterlized Milk (pkts)						
15	Others Toffee	240				148	
16	<i>Milk sale centers</i>						
17	Society / Institutions						
18	No of Milk Producers						
19	No of cows						
20	Gross Profit / Loss			213,412			
21	Net Profit/ No of society						
22	Net less / No of Society			191,523			
		365,890	154	438,667	5,293	107,917	44

Source : Dept. of Co-operative Development, NP



Social Services

Chapter 13



Table: 13.1 ASSISTANCE TO CHILDREN IN DAY CARE CENTRES , NP - 2010

District	Division	Name of Day Care Centre	Approved Children (nos)	Expenditure (Rs)		
				No.of Beneficiaries	Maintenance Grant	Ad Hoc Grant
Jaffna	Jaffna	Ave Mariya Day Care Centre	125	128	146,294.00	
	Jaffna	St.Antonys Day Care Centre	108	92	89,932.00	
	Kopay	Kopay Day Care Centre	50	59	45,000.00	
	Kopay	Neervely Day Care Centre	50	76	45,000.00	
	Chavakachcheri	Puventhan	40	126	100,500.00	
	Chavakachcheri	Manthuvil	60	34	31,572.00	
	Chavakachcheri	Centre	50	54	48,695.00	
	Chavakachcheri	Parasakthi	45	60	49,500.00	
	Chavakachcheri	Kalaimahal	60			
Mannar	Mannar Town	St.Sebastiyar Day Care Centre	60	47	45,550.00	
	Mannar Town	St.Lucius	50	59	55,000.00	
	Nanaddan	St.Annas	25	55	49,200.00	
	Mannar Town	St.Meris	125	64	55,000.00	

Source: Dept. of Probation & Child Care, NP

Table: 13.2 DETAILS OF ORPHANS BY DISTRICTS, NP - 2010

(Nos)

District	No of Children without Father	No of Children without Mother	No of Children without Parents	Total
Jaffna	831	1,335	793	2,959
Kilinochchi	439	1,891	2,200	4,530
Mannar	619	1,821	186	2,626
Mullaitivu	986	231	313	1,530
Vavuniya	23	223	611	857
Total	2,898	5,501	4,103	12,502

Source: Dept. of Probation & Child Care, NP

**Table:13.3 HANDICAPPED ASSISTED WITH TRY CYCLE,
ARTIFICIAL LEG AND ETC. , NP - 2010**

(Nos)

District	Tri Cycle	Wheel Chair	Spectacles	Earphone	Crutches	Artificial Leg
Jaffna	66	16	137	8	-	238
Kilinochchi	16	6	-	1	2	-
Mannar	1	10	1	3	4	-
Mullaitivu	8	7	3	-	19	-
Vavuniya	6	21	19	3	-	27
Total	97	60	160	15	25	265

Source:Dept. of Social Services

Table:13.4 DISABLED PERSONS BY DISTRICTS, NP - 2010

(Nos)

District	Blind	Deaf	Dumb	Physically Handicapped	Mentally Handicapped	Disability of Leg & Hand	Total
Jaffna	1,581	1,225	964	2,725	1,641	3,085	11,221
Kilinochchi	375	160	114	699	130	769	2,247
Mannar	292	174	149	391	266	627	1,899
Mullaitivu	229	137	99	543	129	549	1,686
Vavuniya	283	268	229	815	302	954	2,851
TOTAL	2,760	1,964	1,555	5,173	2,468	5,984	19,904

Source:Dept. of Social Services

Table:13.5 DISABLED PERSONS BY DS DIVISIONS, NP - 2010

District	Division	Blind	Deaf	Dumb	Disability of Leg & Hand	Mentally Handicapped	Physically Handicapped	Total
Jaffna	Udvil	124	151	90	198	176	333	1,072
	Jaffna town	114	56	60	129	58	216	633
	Delft	58	15	2	57	9	44	185
	Thellipalai	87	73	62	168	83	172	645
	Sandilipay	102	90	79	212	127	301	911
	Chavakachcheri	270	213	152	455	321	468	1,879
	Nallur	75	71	48	231	115	148	688
	Chankanai	144	95	82	142	144	217	824
	Velanai	85	48	39	109	103	125	509
	Karaveddy	138	125	140	302	139	353	1,197
	Karainagar	39	27	21	33	13	62	195
	Maruthankerny	19	9	6	38	22	59	153
	Point Pedro	103	89	41	222	131	195	781
	Kopay	168	126	115	348	140	323	1,220
Kayts	55	37	27	81	60	69	329	
Sub Total		1,581	1,225	964	2,725	1,641	3,085	11,221
Kilinochchi	Karachchi	232	80	64	381	61	429	1,247
	Kandavalai	37	31	10	87	17	67	249
	Palai	40	18	16	69	32	115	290
	Poonagari	66	31	24	162	20	158	461
Sub Total		375	160	114	699	130	769	2,247
Mannar	Musali	42	29	33	52	26	51	233
	Mannar Town	95	68	39	97	110	236	645
	Nanattan	70	35	32	90	63	133	423
	Manthai West	59	30	35	99	41	126	390
	Madhu	26	12	10	53	26	81	208
Sub Total		292	174	149	391	266	627	1,899
Mullaitivu	Marutimepattu	69	34	36	169	31	173	512
	Oddusudan	96	68	37	198	53	199	651
	Mantai East	44	18	12	81	26	90	271
	Thunukkai	20	17	14	95	19	87	252
	Puthukudiyiruppu **	0	0	0	0	0	0	0
Sub Total		229	137	99	543	129	549	1,686
Vavuniya	Vavuniya North[T]	66	45	30	161	41	174	517
	Cheddikkulam	32	47	55	110	51	86	381
	Vavuniya Town	163	148	135	433	172	641	1,692
	Vavuniya South[S]	22	28	9	111	38	53	261
Sub Total		283	268	229	815	302	954	2,851

** - In this division resettlement not complete

Source: Dept. of Social Services

Table:13.6 BENEFICIARIES UNDER SOCIAL SERVICES ASSISTANCE BY DISTRICT IN NP - 2010

Beneficiaries - Nos.

Expenditure - Rs.

District	P.A.M.A.		T.B.		Leprosy		Cancer & Thalassimia		Casual Relief		Rehabilitation to PAMA recipients	
	Beneficiaries	Expenditure	Beneficiaries	Expenditure	Beneficiaries	Expenditure	Beneficiaries	Expenditure	Beneficiaries	Expenditure	Beneficiaries	Expenditure
Jaffna	26,902	40,495,540	59	292,100	32	125,940	856	2,908,500	177	1,747,000	372	3,900,000
Kilinochchi	5,503	8,770,770	2	1,350	-	-	65	171,650	56	488,100	-	-
Mannar	3,407	4,669,650	21	63,600	2	8,750	30	227,150	76	751,500	121	990,000
Mullaitivu	1,988	4,749,610	6	11,690	3	3,150	38	55,110	7	70,000	216	1,957,500
Vavuniya	7,165	18,308,870	21	66,800	-	-	123	441,000	186	1,612,000	59	577,500
Total	44,965	76,994,440	109	435,540	37	137,840	1,112	3,803,410	502	4,668,600	768	7,425,000

Source:Dept. of Social Services

Table:13.7 ASSISTANCE TO DISABLED IN HOME - NP - 2010

District	Division	Name of Home	Approved No.	No. of Beneficiaries	Expenditure (Rs.)	
					Maintenance Grant	Ad Hoc Grant
Jaffna	Chavakachcheri	Nuffield School for the deaf and blind-Kaithady	142	142	747,500	-
	Uduvil	Good Shepherd Welcome Home	24	18	69,000	40,000
	Uduvil	Vazvakam Visually Handicapped	30	30	184,000	-
Kilinochchi						
Mannar						
Mullaitivu						
Vavuniya						

Table:13.8 ASSISTANCE TO ELDERS IN HOME , N.P - 2010

District	Division	Name of Home	Approved No.	No. of Beneficiaries	Expenditure in Rs.	
					Maintenance Grant	Ad Hoc Grant
Jaffna	Karaveddy	Sri Paramananda Elders Home	16	16	69,500.00	-
Kilinochchi						
Mannar						
Mullaitivu						
Vavuniya						

Table:13.9 ASSISTANCE TO ELDERS DAYCARE CENTERS IN N.P - 2010

District	Division	Name of Home	Approved No.	No. of Beneficiaries	Expenditure in Rs.	
					Maintenance Grant	Ad Hoc Grant
Jaffna						
Kilinochchi						
Mannar	Nanattan	St. Joseph Elders Day Care Centre	200	200	240,000.00	-
Mullaitivu						
Vavuniya						

Source:Dept. of Social Services

Table: 13.10 Details of Child Abuses by Districts, NP - 2010

	Jaffna	Kilinochchi	Mannar	Mullaitivu	Vavuniya
Sexual Abuse	37	9	2	16	15
Physical abuse / Domestic Violence	7	2		3	21
Mentally abuse	5			3	17
Suicide	1		1	1	21
Attempted to Suicide	3	2			15
Neglected Child	34			16	91
Conflict with in Law	12	5	1	25	12
Kidnapping	4		2		
Lost					
Separated	11		9		
Trafficking			3	11	
Threading /Thief			1		6
Psychological				2	
Protection Issue					
Conflict Family					

Table: 13.11 Other Details of Orphans by District NP-2010

	Jaffna	Kilinochchi	Mannar	Mullaitivu	Vavuniya
Dropout	55	70	550	20	
Child Labour	2			18	
Adoption	8				
Number of Request for Children Home Admission	480	2,153	350	520	352
No of Children Admitted to Children Home admission	164	387	28	41	24
Rejoin the Family from Children Home	58	11	43		65
Supply of Bicycle for School Going Children	42	38	38	38	24
Issuess of Thripasha	50	60	40	40	16

Source: Dept. of Probation & Child Care, NP

Table: 13.12 ASSISTANCE TO CHILDREN IN HOME , NP - 2010

District	Division	Name of Children Home	Appd.	No.of Beneficiaries	Expenditure (2010) Rs.	
			Children		Maintenance Grant	Ad Hoc Grant
			(nos)			
Jaffna	Nallur	Hindu Board Children Home	200	155	922,000.00	40,000.00
	Sandilipay	R.C.Girls Home	100	47	300,000.00	40,000.00
	Sandilipay	Elim Children home	42	48	243,000.00	
	Nallur	Karunalayam Annai Kirisnapai	50	89	321,500.00	
	Kopay	Karunalayam Girls Home	30	27	26,900.00	
	Jaffna	Methodist Children Home	60	11		40,000.00
	Chavakachcheri	Holy Family Children Home	80	37		40,000.00
	Kopay	Karunai illam Urumpirai	30	27	157,500.00	
Kilinochchi	Karachchi	Mahadeva Acchiramam	144	144	326,000.00	115,000.00
Mannar	Mannar Town	London Srikanga Thurkai Ammar	40	29	156,500.00	
		Annai Illam	50	50	226,500.00	
Vavuniya	Vavuniya	Sri Ahilandeswari Arulagam	80	80	1,104,000.00	40,000.00
	Vavuniya	Kirubai Children Home	30	30	162,000.00	40,000.00

Source: Dept. of Probation & Child Care, NP



Rehabilitation

Chapter 14



Table: 14.1 Details of Welfare Centres

District	Name of Welfare Centre	No of IDPs						
		31.12.2005	31.12.2006	31.12.2007	31.12.2008	30.06.2009	31.12.2009	31.12.2010
Jaffna	Coir Industry			70	71	71	71	71
	Neethanan Illam			272	274	274	274	274
	Konatpulam			413	415	415	415	415
	Urani			114	114	114	114	114
	Alaveddy East			86	86	86	86	86
	Pillaiyar Kovilady			33	33	33	33	33
	Kuruvalai			333	333	333	333	333
	Barathy			128	128	128	128	128
	Sivananthan			25	25	25	25	25
	Kaduvan West			100	100	100	100	100
	Suthanthirapuram			336	339	339	339	
	Yogapuram			220	224	224	224	235
	Selvapuram			129	144	144	144	138
	Illupaiaddy			188	192	192	192	201
	Krishnan Kovilady			330	336	336	336	322
	Hindu College			134	143	143	143	135
	Sinnakolaney				39	43	43	37
	Udupiddy South			63	63	53	53	53
	Nilavan			250	112	45	45	92
	Palavi			350	241	132	132	191
	Sakkodai			421	206	52	52	98
	Senthankulam			243	124	31	31	57
	Sinnavalai					74	74	151
	Annai kuddy Camp			332	286	140	140	190
	Supparamadam			180	230	92	92	
	Kankesanthurai (Puloly West)			120	67	22	22	50
	Theniyamman							179
	Thickam			150	72			
	St.Lourds			76	22	10	10	20
	Tsunami Re Location Center			670	681	358	358	
	Malikaithidal			280	287	152	152	283
	Near Water Supply Scheme			30	33	19	19	30
	Karaikal Kondavil			52	47	47	47	-
	Pulavar			302	305	303	303	289
Addakari I			97	98	100	100	98	
Addakari II			110	107	109	109	107	
Kaddudai I			18	20	20	20	19	
Kaddudai II			62	64	63	63	54	
Kaddudai III			30	34	54	54	36	
Kelankamam			50	51	49	49	-	
GTMS (Sandilipay North)			52	56	53	53	44	
Iyanar Kovilady			48	50	54	54		
Companeypulam			41	41	40	40	40	

Source: District Secretariat, Jaffna

Table: 14.1 Details of Welfare Centres

District	Name of Welfare Centre	No of IDPs						
		31.12.2005	31.12.2006	31.12.2007	31.12.2008	30.06.2009	31.12.2009	31.12.2010
Jaffna	GTMS (Manipay West)							46
	Kaththiveddan			36	36	37	37	34
	Sumithira			143	147	151	151	143
	Kampanai			128	130	88	88	121
	Sri Murugan			200	205	195	195	-
	Odakarai			121	120	110	110	85
	Thoppu			44	42	42	42	98
	Amaithy			112	112	113	113	-
	Kappanda			275	275	259	259	203
	Pothakar			31	31	28	28	-
	Neethavan			243	243	242	242	198
	Salaciar			44	44	45	45	40
	Odakarai III			24	24			
	Madakachchi			40	42	42	42	49
	Alady			62	65	65	65	57
	Elayanthaiday			115	116	116	116	119
	Neethavan Valavu			80	85	85	85	78
	Sinthu			27	29	29	29	28
	Kumidika			92	90	90	90	
	Railway Station (Urumpiray Road)			109	112	112	112	72
	Mill			54	57	57	57	47
	Sabapathipillai			494	495	495	495	494
	Periyamathavady			126	129	129	129	126
Kannaki			374	374	374	374	388	
Railway Station, Chunnakam			117	117	117	117	85	
Pillaiyar			178	178	178	178	163	
Ikkarnai			61	61	61	61	51	
Ikkarnai II			31	30	30	30	28	
Thalier							98	

Source: District Secretariat, Jaffna

Table: 14.2 Details of Welfare Centres

District	Name of Welfare Centre	No of IDPs						
		31.12.2005	31.12.2006	31.12.2007	31.12.2008	30.06.2009	31.12.2009	31.12.2010
Kilinochchi					NIL			
Mannar	Pesalai	780	568	303	230	196	196	
	Illupaikulam					185	550	
	Kalimoddaipuliyankulam	266	176		453	656	628	
	Sirukandal				352	584	576	
	Geevothayam	452	399	117			327	
	Nanaddan Church			129	122			
	Nanaddan Rice mill			294	263	83		
	Paliaru	256	258	3521				
	Moonrampiddy	838		4353				
	Madhu Camp		4277	173				
	Palampiddy	432	892	1471				
Mullaitivu				NA				
Vavuniya	Poonthoddam	-	-	4,402	3,924	3,305	2,883	2,035
	Sithamparapuram	-	-					

Source: Relevant District Secretariats

**Table: 14.3 PARTICULARS OF RETURNEE & INTERNAL DISPLACED PERSONS -
2010**

District	With in the District		From other District		From INDIA		Total	
	FAM	MEM	FAM	MEM	FAM	MEM	FAM	MEM
Jaffna	6,380	20,210	21,485	63,983	506	1,336	28,371	85,529
Kilinochchi	NA							
Mannar	2,691	10,100	7,370	30,037	260	752	22,430	40,889
Mullaitivu	22,357	66,379			73	139	22,430	66,518
Vavuniya	20,510	42,295	9,364	37,194	139	497	20,649	42,792
Total	51,938	138,984	38,219	131,214	978	2,724	93,880	235,728

Source: Relevant District Secretariats

NA :Not Available

Table: 14.4 ISSUES OF DRY RATION BY DIVISIONS, NP - 2010

District	DS Division	Family Size (Members)					Values
		1	2	3	4	5 & More	
Jaffna	Delft	90	96	115	102	220	623
	Islands South	12	10	14	15	41	92
	Islands North	1	2	2	2	4	11
	Karainagar	41	26	20	13	36	136
	Jaffna	368	311	311	309	585	1884
	Nallur	680	524	469	387	538	2598
	Valikamam South West	240	215	230	218	461	1364
	Valikamam West	225	213	250	191	412	1291
	Valikamam South	489	462	420	415	782	2568
	Valikamam North	249	237	226	231	352	1295
	Valikamam East	348	350	350	301	568	1917
	Thenmaradchi	105	206	294	412	1314	2331
	Vadamaradchi South West	67	70	66	54	142	399
	Vadamaradchi North	268	258	264	280	537	1607
	Vadamaradchi East	42	25	15	22	47	151
Kilinochchi							
	Mannar Town	11	15	7	11	9	41244
	Nanaddan						
	Musali			Nil			
	Madhu						
Mannar	Manthai West						
Mullaitivu	Puthukkudigiruppu						
	Thunukkai						
	Maritimepattu			NA			
	Oddusuddan						
	Mathai East						Donation by WFP
Vavuniya	Vavuniya	684	891	1,229	1,748	3,146	7,698
	Vavuniya South	-	-	1	-	-	1
	Vavuniya North	-	-	-	-	-	
	Vengalacheddikulam	143	110	133	130	226	742

Source: Relevant District Secretariats

NA - Not Available

Table: 14.5 DETAILS OF MINES CAUSALITIES BY DS DIVISIONS - 2010

	Jaffna														
	Delft	Islands South	Islands North	Karainagar	Jaffna	Nallur	Valikamam South West	Valikamam West	Valikamam South	Valikamam North	Valikamam East	Thenmaradchchy	Vaqqamaradchchy South West	Vadamaradchchy North	Vadamaradchchy East
INJURED	-	-	2	-	1	7	1	-	-	-	-	6	-	-	-
DEAD	-	-	-	-	-	2	-	-	-	-	-	2	-	-	-
FOOT	-	-	-	-	-	-	-	-	-	-	-	-	-	-	-
LEG	-	-	-	-	-	-	-	-	-	-	-	-	-	-	-
HAND	-	-	-	-	-	1	-	-	-	-	-	1	-	-	-
ARM	-	-	-	-	-	-	-	-	-	-	-	-	-	-	-
EYE SIGHT	-	-	-	-	-	-	-	-	-	-	-	-	-	-	-
HEARING	-	-	-	-	-	-	-	-	-	-	-	-	-	-	-
HAND & LEG	-	-	-	-	-	-	-	-	-	-	-	-	-	-	-

Source: District Secretariat, Jaffna

Table: 14.6 DETAILS OF MINES CAUSALITIES BY DS DIVISIONS - 2010

	Kilinochchi				Mannar				
	Karachchi	Kandawalai	Poonakary	Pachchilaipalli	Mannar	Nanattan	Musali	Manthai West	Madhu
INJURED	6	1	2		1				11
DEAD				1					
FOOT					4				3
LEG					9	112			30
HAND					13	14			15
ARM									
EYE SIGHT					15	24			16
HEARING					16	85			16
HAND & LEG					15				5

Source: District Secretariat, Kilinochchi & Mannar

Table: 14.7 DETAILS OF MINES CAUSALITIES BY DS DIVISIONS - 2010

	Mullaitivu					Vavuniya				
	Thunukkai	Manthai East	Puthukkudirippu	Maritimepattu	Oddusuddan	Vavuniya	Vavuniya South	Vavuniya North	Cheddikkulam	
INJURED						2		36		
DEAD										
FOOT						3		1		
LEG						2		42		
HAND			NII			1		19		
ARM										
EYE SIGHT								14		
HEARING								2		
HAND & LEG						1		20		

Source: District Secretariat, Mullaitivu & Vavuniya

Table: 14.8 DETAILS OF PENSIONERS BY DISTRICT - 2010

District	Civil Pension	Teachers Pension	Security forces Pension	Widows & Orphans Pension	Others	Total
Jaffna	8,240	261	84	4,389	493	13,467
Kilinochchi	374	-	5	191	14	584
Mannar	629			329	77	1,035
Mullaitivu	105	212		133	8	458
Vavuniya	1,348	-	61	769	47	2,225
Total	10,696	473	150	5,811	639	17,769

Source: Relevant District Secretariats



Utilities

Chapter 15



Table:15.1 ELECTRICITY UTILIZATION BY PROVINCE IN NP - 2010

Province	Year 2010	Unit Consumed G.W	Domestic Sales G.W	Industrial Sales G.W	Commercial Sales G.W	Religious Sales GWh	Street Lighting G.W
Northern Province	January	13.92	9.11	0.5	3.85	0.3	0.16
	February	12.42	7.57	0.52	3.93	0.27	0.14
	March	12.54	7.39	0.58	4.15	0.26	0.16
	April	14.16	8.37	0.61	4.73	0.29	0.15
	May	14	8.28	0.57	4.7	0.29	0.16
	June	13.92	8.16	0.65	4.66	0.29	0.17
	July	13.79	7.99	0.6	4.75	0.28	0.17
	August	14.33	8.48	0.63	4.77	0.29	0.17
	September	14.16	8.39	0.64	4.66	0.29	0.17
	October	13.88	8.19	0.6	4.63	0.28	0.17
	November	14.65	8.8	0.65	4.73	0.31	0.17
	December	14.22	8.7	0.69	4.36	0.31	0.17
	Total		165.99	99.43	7.24	53.92	3.46

Source: Office of the DGM (N), Ceylon Electricity Board, Jaffna

Table: 15.2 ELECTRICITY CONSUMER SERVICE BY CONSUMER - 2010

District	Consumer Service Centre	Electricity Consumers Nos.	Power Transmission and Distribution in MVA	Electricity LV Line Length in km	Electricity HV Line Length in km
Jaffna	7	109,620	73.50	2,404.35	483.62
Kilinochchi	1	831	4.8	17.22	20.48
Mannar	1	13,411	16.24	310.42	237.99
Mullaitivu	1	915	3.61	74.14	110.16
Vavuniya	1	28,484	33.08	659.54	312.27

Source: Office of the DGM (N), Ceylon Electricity Board, Jaffna

Table: 15.3 MAINTENANCE OF AREA LINE - 2009 & 2010

Discription of Lines	Jaffna		Kilinochchi		Mannar		Mullaitivu		Vavuniya	
	2009	2010	2009	2010	2009	2010	2009	2010	2009	2010
220Kv										
132KV									40.00	40.00
33KV OH	367.02	376.24	10.9	20.48	138.78	169.64	5.1	110.16	252.22	312.27
11KV OH	85.09	107.39			67.53	68.34				
11KV UG										
LT Line KM	2,315.59	2,404.35	60	17.22	252.14	310.42	13.23	74.14	541.4	659.54
3 Phase	1,299.80	1,387.84	57.5	17.22	198.67	259.3	13.23	74.14	381.82	504.28
2 Phase	34.23	29.93			2.13	2.13			7.4	6.4
1 Phase	981.56	986.59	2.5		51.34	48.99			152.18	148.87

Source: Office of the DGM (N), Ceylon Eletricity Board, Jaffna

Table: 15.4 POST OFFICE BY DISTRICT IN NP - 2010*(in nos)*

District	Main Post Office		Sub Post Office	
	Function	Not Function	Function	Not Function
Jaffna	31		136	6
Kilinochchi	4		31	6
Mannar	8		31	5
Mullaitivu	4	1	11	6
Vavuniya	4		31	
Total	51	1	240	23

Source: Deputy Postmaster General (North), Northern Province

Table: 15.5 DETAILS OF POST OFFICE IN JAFFNA NP - 2010

Main Post Office	Sub Post Office
Alaveddi	Alaveddi North
	Ganeswaram
Atchuvvely	Atchuvvely Industrial Estate
	Avarangal
	Idaikadu
	Puttur
	Valalai
	Vatharawatthai
Chavakachcheri	Madduvil South
	Meesalai
	Sangathanai
	Sarasalai
	Thanankilappu
Chulipuram	Chulipuram East
	Moolai
	Pannagam
	Rathalady
	Tholpuram
Chunnakam	Erlalai
	Erlalai South
	Inuvil
	Kandarodai
	Kupilan
	Mallakam
	Punnalaikadduvan
	Punnalaikadduvan North
	Uduvil
	Urelu
Delft	Delft East
	Delft West

Source: Deputy Postmaster General (North), Northern Province

Table: 15.5 DETAILS OF POST OFFICE IN JAFFNA NP - 2010

Main Post Office	Sub Post Office
Jaffna	Allaipiddy
	Anaikoddai
	Anaipanthi
	Ariyalai
	Athiyadi
	Columbuthurai
	Eachchamoddai
	Gurunagar
	Hospital Road
	Jaffna Bazaar
	Jaffna University
	Mandaitivu
	Moor Street
	Nachchimar Kovilady
	Nallur
	Nallur Temple
	Navanthurai
	Neeraviady
	Passaiyoor
	Pidarikovilady
Sandilipay	
Thirunelvely Junction	
Thirunelvely	
Jaffna Courts	
Kaithady	Kaithady North
	Thachchanthoppu
Kankesanthurai	Keerimalai
	Myliddy
	Thaiyiddy
Karainagar	Urani Coast
	Kalapoomi
	Karainagar Jetty
	Kovalam
Karaveddy	Valanthalai
	Viyavil
	Kapputhu
	Karanavai
	Karanavai South
	Karaveddy East
	Mandan
Navindil	
Thunnalai	
Vathiry	

Table: 15.5 DETAILS OF POST OFFICE IN JAFFNA NP - 2010

Main Post Office	Sub Post Office
Kayts	Eluvaitivu
	Karampan East
	Karampan South
	Naranthanai
	Naranthanai South
	Puliyankoodal
Kodikamam	Suruvil
	Kachchai
	Manthuvil
	Mirusuvil
	Varany
Kokuvil	Vidatalpallai
	Kokuvil West
	Kondavil
	Kondavil West
Kopay	Thavady
	Achchelu
	Kopay North
	Neervely
Manipay	Siruppiddy
	Kaddudai
	Navalady
	Puthumadam
	Sanguveli
Pandateruppu	Suthumalai
	Illavalai
	Mareesankoodal
	Mathagal
	Mathagal West
	Panippulam
	Sillalai
	Vilan
Piranpattu	
Point Pedro	Alvai
	Kudatanai
	Maruthady
	Nagarkovil
	Nellandai
	Puloly
	Salambai
	Thambasiddy
	Thickam
	Vallipurakurichchi
Viyaparimoolai	
Pungudutivu	Irupiddy
	Kurikadduvan
	Thattayanpulam
	Urativu
	Vallan

Source: Deputy Postmaster General (North), Northern Province

Table: 15.5 DETAILS OF POST OFFICE IN JAFFNA NP - 2010

Main Post Office	Sub Post Office
Tellipallai	Kadduvan
	Tellippallai West
	Kurumbasiddy
	Maviddapuram
Vaddukoddai	Araly
	Nagendramadam
	Sangarathai
	Sithankerny
Valvettithurai	Sivankovilady
	Polikandy
	Samarabahu
	Thondamanaru
Velanai	Udupiddy
	Valvetty
	Cholawattai
	Mankumban
Chundikuli	Saravanai
	Velanai South
	Velanaithurai
	Velanai West
Vannarponnai	
Analaitivu	
Chankanai	
Nainativu	
Urumpirai	
Vayavilan	
Palaly Camp	

Table: 15.6 DETAILS OF POST OFFICE IN KILINOCHCHI NP - 2010

Main Post Office	Sub Post Office
Kilinochchi	Ambalnagar
	Akkarayankulam
	Kalmadunagar
	Karadippkku
	Konavil
	Ramanathapuram
	Skanthapuram
	Thirunagar
	Thiruvaiaru
	Vaddakachchi
	Vannerikkulam
Pallai	Aliywalai
	Chempiyanpattu
	Chundikulam
	Eluthumadduval
	Iyakachchi
	Muhamalai
	Mulliyar
	Soranpattu
	Thalaiyadi
	Elephant Pass
	Kilay
Paranthan	Kandawalai
	Kunchuparanthan
	Murasumoddi
	Puliyampokkanai
	Sivanagar
	Tharumapuram
	Uruthirapuram
Poonakary	Cheddiyakurichchi
	Iranaitivu
	Kavutharimunai
	Pallavarayankaddu
	Punakari - Nallur
	Sivapuram
	Veravil
Vinayapuram	

Table: 15.7 DETAILS OF POST OFFICE IN MANNAR NP - 2010

Main Post Office	Sub Post Office
Erukkalampiddy	Puthukudiyiruppu
Madhu Church	Madhu Road
	Palampiddy
	Periyakunchukulam
	Periyapandivirichchan
Mannar	Adampan
	Andankulam
	Athimottai
	Illupaikadavai
	Kovilkulam
	Pallimunai
	Pappamottai
	Parappankandal
	Parappukkadanthan
	Periyamadhu
	Thalvupadu
	Tharapuram
	Thiruketheeswaram Temple
	Uyilankulam
	Vaddakandal
	Vellankulam
	Vidataltivu
Murunkan	Nanattan
	Puthuvely
	Sooryakaddaikadu
	Uyirthasankulam
	Kokkupadayan
	Marichchukaddi
	Mullikkulam
	Pandaraverny
	P.P.Potkerny
	Veppankulam
Pesalai	Karisal
Thalaimannar	Thalaimannar Pier
	Thalaimannar West
Chilawathurai	Arippu
Vankalai	

Source: Deputy Postmaster General (North), Northern Province

Table: 15.8 DETAILS OF POST OFFICE IN MULLAITIVU NP - 2010

Main Post Office	Sub Post Office
Mankulam	Karipaddamurippu
	Murukandy
	Naddankandal
	Puthuvedduvan
	Thunukkai
	Vavunikulam
	Yogapuram
Mullaitivu	Alampil
	Ambalavanpokkanai
	Anandapuram
	Kokkilai
	Kumulamunai
	Mulliwaikkal
	Udaiyarkaddu
	Visvamadhukulam
	Kokkuthoduvai
Mulliyawalai	
Oddusuddan	Muthaiyankaddukulam
Puthukkudiyiruppu	

Table: 15.9 DETAILS OF POST OFFICE IN VAVUNIYA NP - 2010

Main Post Office	Sub Post Office
Cheddikulam	Andiyapuliyankulam
Nedunkerny	Nainamadhu
Vavuniya	Chemamadukulam
	Iranai Illuppaikulam
	Iratperiyakulam
	Kalmadhu
	Kanagarayankulam
	Kannaddy
	Kovilkulam
	Mahakachchakodia
	Mamaduwa
	Maraiyadithakulam
	Nelukkulam
	Nochchimoddai
	Omanthai
	Palamoddai
	Pampaimadu
	Pavatkulam Unit 1
	Periyathampanai
	Periyaulukkulam
	Poovarasankulam
	Puliyankulam
	Sathirikulankulam
	Varikkuddiyoor
	Madukanda
	Pavatkulam Unit 2
	Thandikulam
	Wanni Alagalla
Neriyakulam	Mathavuvaithakulam
	Sinnachippikulam
	Maradamaduwa

Source: Deputy Postmaster General (North), Northern Province

Table: 15.10 REVENUE COLLECTION BY DISTRICT IN NORTHERN PROVINCE - 2010

Period	Details	Jaffna	Kilinochchi	Mannar	Mullaitivu	Vavuniya
Jan - March	No. of Vehicles	43,809	116	4,011	40	14,472
	Revenue Collection(Rs)	34,121,144	144,937	3,319,547	53,703	12,531,715
April - June	No. of Vehicles	8,829	153	1,020	98	2,847
	Revenue Collection(Rs)	7,669,853	127,645	924,577	117,186	2,918,678
July - Sep	No. of Vehicles	5,692	106	723	296	2,289
	Revenue Collection(Rs)	5,027,681	76,250	589,413	336,151	1,918,750
Oct - Dec	No. of Vehicles	4,310	105	398	328	1,638
	Revenue Collection(Rs)	2,670,091	29,393	216,823	151,847	804,852
Total	No. of Vehicles	62,640	480	6,152	762	21,246
	Revenue Collection(Rs)	49,488,769	378,225	5,050,361	658,887	18,173,995

Source : Dept. of Motor Traffic

Table: 15.11 REVENUE COLLECTION BY DISTRICT IN NP - 2010

District	2010
Jaffna	49,488,769.36
Kilinochchi	378,225.21
Mannar	5,050,360.77
Mullaitivu	658,886.74
Vavuniya	18,173,994.56
Total	73,750,236.64

Source : Dept. of Motor Traffic

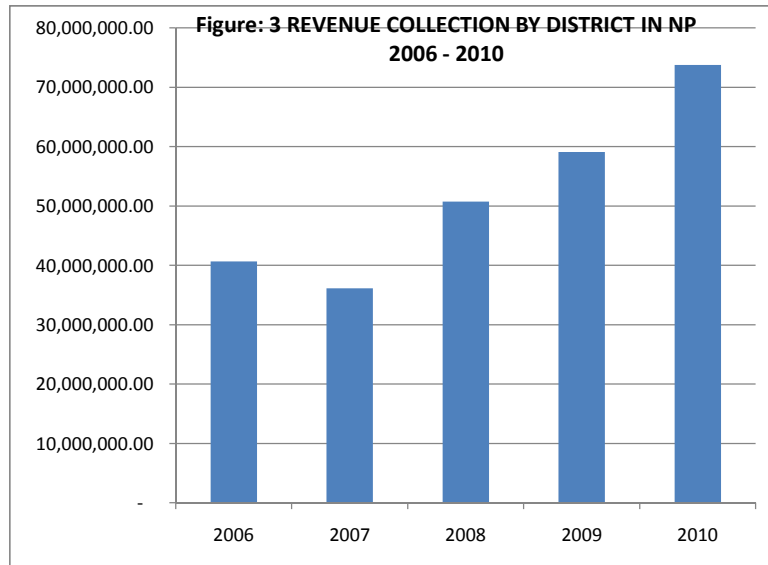


Table: 15.12 REVENUE LICENCE BOOKS ISSUED BY DISTRICT IN NP - 2010*(in nos)*

District	Duplicate License MTA 12	Government Vehicle MTA 13	Hearse & Ambulance MTA 15	Motor Car MTA 17	Motor Cycle / Three Wheeler MTA 17 "A"	Omni Bus MTA 19	Private Coach MTA 20	Motor Lorry MTA 21	Dual Purpose Vehicle MTA 21 "A"	Land Vehicle MTA 22	Dealers Vehicle MTA 26	Total
Jaffna	258	115	6	1,850	52,377	692	243	1,723	1,307	4,327	-	62,898
Kilinochchi	1	1	-	-	364	4	3	17	4	87	-	481
Mannar	66	16	2	43	4,697	63	81	264	155	831	-	6,218
Mullaitivu	1	-	-	1	526	27	23	25	13	111	-	727
Vavuniya	211	326	10	213	16,840	171	128	1,092	567	1,899	-	21,457
Total Issue	537	458	18	2,107	74,804	957	478	3,121	2,046	7,255	-	91,781

Source : Dept. of Motor Traffic

**Table: 15.13 Vehicle Licences Issued by District, NP
2010***(in nos)*

District	Jaffna	Kilinochchi	Mannar	Mullaitivu	Vavuniya	Total
Motor Cycle	48,360	320	4,286	465	14,476	67,907
Three Wheeler	4,017	44	411	61	2,364	6,897
Land Vehicle	4,327	87	831	139	1,899	7,283
Motor Car	1,850	-	43	1	213	2,107
Motor Lorry	1,723	17	264	29	1,092	3,125
Private Coach	243	3	81	23	128	478
Omni Bus	692	4	63	30	171	960
Dual Purpose Vehicle	1,307	4	155	14	567	2,047
Ambulance Hearse Jeep	6	-	2	-	10	18
Government Vehicle	115	1	16	-	326	458
Total Issued	62,640	480	6,152	762	21,246	91,280

Source : Dept. of Motor Traffic

Table: 15.14 HOUSING PROGRAMME IN JAFFNA DISTRICT - 2010

Programme	Target		Achievement		
	No. of Families	Allocation '000	WC (Nos)	UC (Nos)	Expenditure '000
Rural Housing Programme	143	13	143	143	12.94
Sub Total	143	12.94	143	143	12.94
Urban Housing Programme	3	0.35	3	3	0.35
Total	146	13.29	146	146	13.29
Housing Loan					
1. Housing loan for Public / Private workers					
2. Housing loan for ordinary people					
Total					
Housing Grant					
Thururu Saviya Programme					
Susumin Sewana					
Jenasevana Grant	45	2.875	45	45	2.875
Other specify					
Total	45	3	45	45	3
Housing by Donor funded Project					
1. NECORD					
2. NEHRP					
3. Indian Housing Assistance					
Other specify					
Total					

WC - Work Commenced

UC - Units Completed

Source: NHDA, Jaffna

Table: 15.15 HOUSING PROGRAMME IN KILINCHCHI DISTRICT - 2010

Programme	Target		Achievement		
	No. of Families	Allocation '000	WC (Nos)	UC (Nos)	Expenditure '000
Rural Housing Programme	50	5	53	53	5.6
Sub Total	50	5	53	53	5.6
Urban Housing Programme					
Total					
Housing Loan					
Ariviyal nagar housing Programme	50	17.5	50		11
1. Housing loan for Public / Private workers					
2. Housing loan for ordinary people					
Total	50	17.5	50		11
Housing Grant					
Jana kirula	3	0.3	3	3	0.3
Thururu Saviya Programme					
Susumin Sewana					
Jenasevana Grant	30	3	30	30	3
Other specify					
Total	33	3.3	33	33	3.3
Housing by Donor funded Project					
1. NECORD					
2. NEHRP					
3. Indian Housing Assistance					
Other specify					
Total					

WC - Work Commenced

UC - Units Completed

Source: NHDA, Kilinochchi

*Ariviyal nagar housing project was implemented in the year 2011 as carry over programme and it was completed in 2011/April

Table: 15.16 HOUSING PROGRAMME IN MANNAR DISTRICT - 2010

Programme	Target		Achievement		
	No. of Families	Allocation '000	WC (Nos)	UC (Nos)	Expenditure '000
Rural Housing Programme	43	3,250	33	21	2,130
Sub Total	43	3,250	33	21	2,130
Urban Housing Programme	57	5,750	29	20	2,040
Total	57	5,750	29	20	2,040
Housing Loan					
1. Housing loan for Public / Private workers					
2. Housing loan for ordinary people					
Total					
Housing Grant					
Thururu Saviya Programme					
Susumin Sewana					
Jenasevana Grant					
Jana Kirula	5	500	5		
Total	5	500	5	-	-
Housing by Donor funded Project					
1. NECORD					
2. NEHRP					
3. Indian Housing Assistance					
Other specify					
Total					
Grand Total	105	9,500	67	41	4,170

WC - Work Commenced

UC - Units Completed

Source: NHDA, Mannar

Table: 15.17 HOUSING PROGRAMME IN VAVUNIYA DISTRICT - 2010

Programme	Target		Achievement		
	No. of Families	Allocation '000	WC (Nos)	UC (Nos)	Expenditure '000
Gama Neguma Project					
Padanichipuliyankulam Vavuniya	11	1,100	11	11	1,100
Sinnasippikulam Vengalcheddikulam	4	450	4	4	450
Mandukanda V.South	6	600	6	4	460
Total	21	2,150	21	19	2,010
Gama Neguma Project					
Scattered Loan					
Vavuniya	73	7,895	73	71	7,775
V.South	13	1,080	13	12	1,020
Vengalcheddikulam	9	1,150	9	9	1,150
Total	95	10,125	95	92	9,945
Housing Grant					
Jenasevana Grant					
Vavuniya	5	500	5	5	500
V.South	3	300	3	3	300
Vengalcheddikulam	2	200	2	2	200
Total	10	1,000	10	10	1,000
Ranaviru Housing Grant Programme					
Vavuniya South	5	500	5	3	360
Total	5	500	5	3	360
Janakirulla Housing Grant					
Vavuniya	1	100	1		80
V.South	1	100	1		80
Vengalcheddikulam	1	100	1		20
Total	3	300	3	0	180
Grand Total	134	14,075	134	124	13,495

WC - Work Commenced
Source: NHDA, Vavuniya

UC - Units Completed

Table: 15.18 BANKS BY DISTRICT IN NP - 2010

BANKS		District				
		Jaffna	Kilinochchi	Mannar	Mullaitivu	Vavuniya
BOC	Main	12	1	1	2	1
	Extension Office	11		5	2	3
People's Bank	Main					
	Extension Office					
National Saving Bank	Main	12	1	1		1
	Extension Office					
Hatton National Bank	Main					
	Extension Office					
Commercial Bank	Main	9	1	1		1
	Extension Office					1
Seylan Bank	Main	1	1	1	1	1
	Extension Office	1		1	1	1
Sampth Bank	Main					
	Extension Office					
HSBC	Main	1	0	0	0	
	Extension Office					
NDB	Main					
	Extension Office					
DFCC	Main	1				
	Extension Office					

Source: Respective Banks

**Table: 15.19 CO - OPERATIVE RURAL BANKS BY ACCD DIVISION
IN N.P 2010**

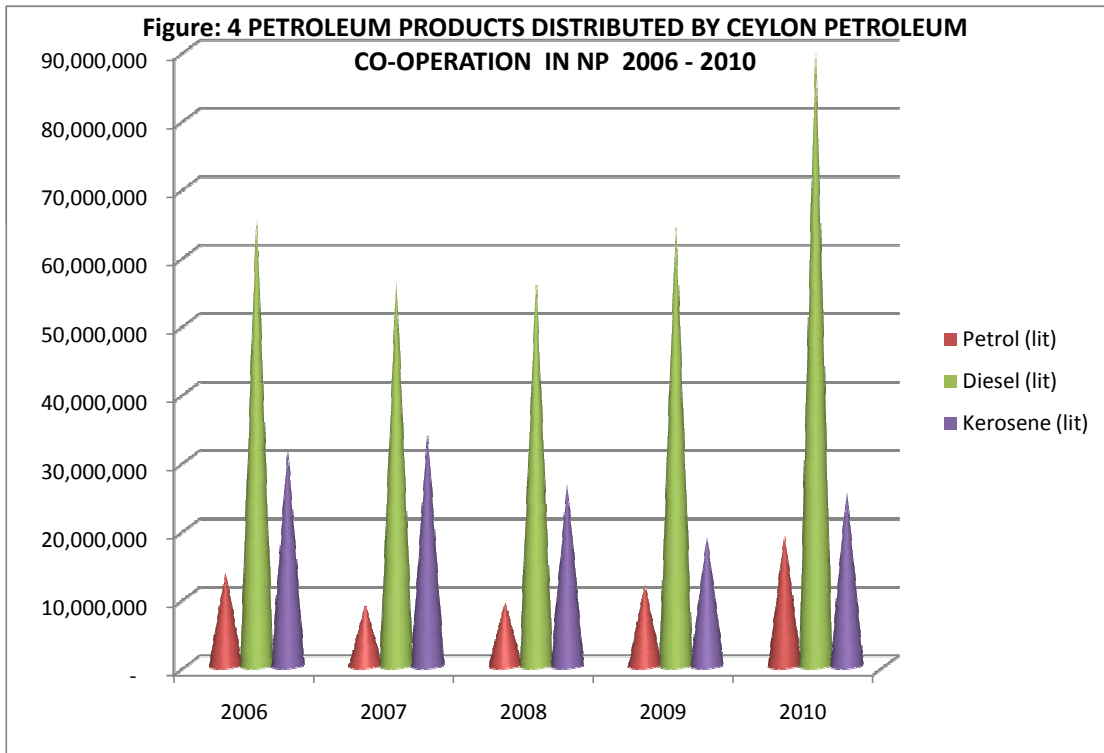
ACCD Division	No. of Banks	Total No. of Accounts	Savings (in Mn)	Fixed Deposit (in Mn)	Other Deposit (in Mn)
Jaffna	36	199,399	348	320	88
Kilinochchi	6	222	22		
Mannar	1	12,064	11	3	0
Mullaitivu	6	897	8		
Vavuniya	4	2,153	38		
Total	53	214,735	426	323	88

Source: Dept. Co-operative Development

Table: 15.20 PETROLEUM PRODUCTS DISTRIBUTED BY CEYLON PETROLEUM CO-OPERATION IN NP 2010

District	Petrol (lit)	Diesel (lit)	Kerosene (lit)
Jaffna	12,771,000	54,196,200	13,695,000
Kilinochchi	960,300	9,108,000	1,692,900
Mannar	1,963,500	8,910,000	6,405,300
Mullaitivu	217,800	2,874,300	640,200
Vavuniya	2,989,800	14,444,100	2,874,300

Source:- Ceylon Petroleum Corporation





UN AGENCIES & NON GOVERNMENT ORGANIZATIONS



Table: 15.21 United Nations Agencies (UN Agencies) - Jaffna

S.No	Name of NGO	Key Contact Person	Address	T.Phone No.	Fax	Mobile No	E-mail Address
1	United Nations High Commissioner for Refugees (UNHCR)	Head of Field Office	No. 233, Temple Road, Jaffna	021 222 2005 021 222 6078	-		-
2	United Nations Children's Fund (UNICEF)	Head of Office	No. 125, Temple Road, Jaffna	021 222 2276	-		-
3	United Nations Development Programme (UNDP)	Programme Manager	No. 121 A, Temple Road, Jaffna	021 222 2277 021 222 5776	-	0773124320	-
4	World Food Programme (WFP)	Head of Area Office	No. 67, Temple Road, Jaffna	021 222 8173	-		-
5	Food and Agriculture Organization (FAO)	District Manager	No. 121/4, Temple Road, Nallur	021 222 8097	-	0773295427	-
6	IOM	Head of Sub Office	No. 38, Temple Road, Jaffna	021 222 7680	-	021 222 7680	-
7	UN - HABITAT	District Manager	No. 84, Temple Road, Nallur	021 222 8137	-	021 222 8137	-
8	World Health Organization (WHO)	National Consultant	No. 125, Temple Road, Jaffna	021 222 6067	-	021 222 6067	-
9	UNOPS	Field Coordinator	UNOPS, Temple Road, Jaffna	021 222 9758	-	021 222 9758	-
10	UN - OCHA	Field Coordination Office	No. 125/1 Temple Road, Nallur	021 222 8836	-	021 222 8836	-

Source: District Secretariat, Jaffna

Table: 15.22 International NGOO - Jaffna

S.No	Name of NGOO	Key Contact Person	Address	T.Phone No.	Fax	Mobile No	E-mail Address
1	CARE International	Project officer	15, Kandy Road, Jaffna	021 - 222 2428	-	-	-
2	Save the Children's' Fund. (SCF)	District Manager	No 146 A, Temple Road, Jaffna	021 - 222 5078	-	-	-
3	Land O' Lakes Dairy Development Lanka	Programme Coordinator	No 40, Kandy Road, Jaffna	021 - 222 3790	-	-	-
4	FORUT	Programme Manager	No 139, Temple Road, Jaffna	021 - 222 2177, 021 222 5954, 0777 685 957	-	-	-
5	German Technical Cooperation (GTZ)	Senior Office Manager	William Harvey Building ,17, Kandy Road Jaffna	021 - 222 6011, 021 222 8123	-	-	-
6	International Committee of Red cross (ICRC)	Head of Sub-Delegation Administrator	No 120, Temple Road, Jaffna	021-222 2026, 0777 751 897	-	-	-
7	Christian Aid	Emergency Project Officer	William Harvey Building ,17, Kandy Road Jaffna	021 222 8117	-	-	-
8	Caritas France	Director	Post Box - 2, Bishop house, Jaffna	021 222 8050, 0776 141 159, 0776 141 160	-	-	-
9	Medicine Sans Frontaries	Field Coordinator	Main Street, Manthikai, Point Pedro	021 222 4699	-	-	-
10	Danish Demining Group	Programme manager	18/10, Wyman Road, Nallur	021 - 222 8181	-	-	-
11	Danish Refugees Council	Head of Office	18/10, Wyman Road, Nallur	021 - 222 8496, 0773 207 897	-	-	-
12	Non Violent Peace force	Project Director	464, Navalar Road, Jaffna	021 - 222 7571, 0776 147 366	-	-	-
13	ZOA Refugees Care Netherlands	Programme manager	127/1 Temple Road, Nallur	021 222 8561	-	-	-
14	Pacific Asia Resource Centre (PARC)	Project Manager	28, Temple Road Jaffna.	021 222 7897, 0776 571 995	-	-	-
15	Swiss Development Cooperation	Head of Field office	521/11, PPD Road Nallur.	021 222 3928, 021 222 7779, 0777 748 916	-	-	-
16	Helo Trust	Programme Manager	No 12, Nallur Cross Road, Jaffna.	021 - 222 3779, 0777 733 481	-	-	-
17	Solidar INGO Consortium	Deputy Project Manager	171, 4th Cross Street, Jaffna	021 222 9871, 0775 974 645	-	-	-
18	World University Service of Canada	Deputy Field Coordinator	82/1A Chetty Street , Nallur	021 222 9858	-	-	-
19	World Vision	District Manager	227, 3rd Cross Street, Jaffna	021 - 222 8223	-	-	-

Source: District Secretariat, Jaffna

Table: 15.23 NGOO - Jaffna

S.No	Name of NGOO	Key Contact Person	Address	T.Phone No.	Fax	Mobile No	E-mail Address
1	Ahavoli		St. patricks Road , Jaffna	021 - 222 2856	-	-	-
2	Alliance Development Trust		Somasundaram Avenue, Chundikuli, Jaffna	021 - 222 8193	-	-	-
3	AROD		100,Adiatham Road Thirunelveli	-	-	-	-
4	Association For Health and Counselling-Shanthikam		No: 8/1, Katpaga Vinayagar Lane, Kachcheri Nallur Road, Jaffna.	021 - 222 3338	-	-	-
5	Centre for Child Development		School Front Lane , Kondavil West ,Kondavil	22 - 222 7307	-	-	-
6	Consortium of Humanitarian Agencies (CHA)		William Harvey Building 17, Kandy Rd, Jaffna	22 - 222 6655	-	-	-
7	Council For Non Government Organaisation		No 40, Temple Road Jaffna	021 - 222 3668	-	-	-
8	Family Rehabilitation Centre (FRC)		18, Temple Road Jaffna	021 - 2226347	-	-	-
9	HUDEC		P.O .Box: 2:Bishop House ,Jaffna	021 - 222 2571	-	-	-
10	Humedica		Sangarapillai Road, Manipay	021 - 222 3204	-	-	-
11	Institute Of Nursery Studies and Gender Development		Moolai Chulipuram	060 221 3293 777 148 892	-	-	-
12	Jaffna Social Action Center (JSAC)		18/1, Kalasapilliyar Kovil Veety, Nallur	021 - 222 3699	-	-	-
13	LEADS		No 55, Martin Road, Jaffna	021 - 222 3486 0773 187655	-	-	-
14	Methodist Mission		Soloman House 2nd Cross Street Jaffna.	021 - 222 2992	-	-	-
15	Non Violent Direct Action Group		P.O Box:2: Nunavil Chavakachcheri	0773 144730	-	-	-
16	North Ceylon Sarvodaya		Ward No;3, Pungudutivu	060 221 4341	-	-	-
17	OOTRU		Alvai East, Alvai , Point Pedro	021 226 4505 0776 354 096	-	-	-
18	Peoples Welfare Organization		Irrupalai Junction ,Kopai.	021 222 5885	-	-	-
19	Sarvodaya		No: 3, Fletchers Lane Chundukuli.	021 - 222 2351	-	-	-
20	Seva Lanka		No:250, Temple Road Jaffna	021 - 222 9850	-	-	-
21	Social Development Centre		Arachchiyar Valavu , Kokuvil East Kokuvil	-	-	-	-
22	Social Development Foundation (SDF)		109, Point Pedro Road, Nallur	021- 222 3218	-	-	-
23	Social Organaizations Network (SOND)		60, Arasady Road, Jaffna	021- 222 6700	-	-	-
24	SriLanka First Aid Association		Manipay West, Manipay	-	-	-	-

Source: District Secretariat, Jaffna

Table: 15.23 NGOO - Jaffna

S.No	Name of NGOO	Key Contact Person	Address	T.Phone No.	Fax	Mobile No	E-mail Address
25	SriLanka Red Cross		No: 73 :Kandy Road Jaffna.	021 - 222 2561	-	-	-
26	Tamil Refugee Rehabilitation Organization (TRRO)		No 106, 4th Cross Street, Jaffna	021 - 222 2416	-	-	-
27	Thiyahei Charitable Trust		No 527, Navalar Road, Nallur	021 - 222 8025	-	-	-
28	Thulirgal		No: 47 Martine Road ,Jaffna	021 222 9785	-	-	-
29	Vadukoddai Development Foundation		Sivankovilady Vaddu.West vaddukoddai	021 222 3734	-	-	-
30	White Pigeon		No 63, Palaly Road Thirunelvelly	021 222 5932	-	-	-
31	Wholistic Health Centre		No 16, 3rd Cross Street, Jaffna	021 222 8130 0777 283 702	-	-	-
32	Women Development Centre		No:7,Ratnam lane ,KKS Road Jaffna.	012 222 2454	-	-	-
33	VIZHI Association of Psychosocial Development		No 35 Somasundaram Avenue, Chundukuli, Jaffna	021 222 9115	-	-	-

Source: District Secretariat, Jaffna

Table: 15.24 United Nations Agencies (UN Agencies) - Kilinochchi

S.No	Name of NGOO	Key Contact Person	Address	T.Phone No.	Fax	Mobile No	E-mail Address
1	United Nations Development Programme - UNDP	Douglas Keh, V.Navaneethan	UNDP - WFP Compound, 155 Mile Post, Kilinochchi	11258069 1 24324836 1 24324836 2	024 2220376		thiyagarajah.benziger@undp.org
2	Food and Agriculture Organization - FAO	Dr.Ravi Dissanayake	No.99/4, Station Road, Vavuniya	2.42E+08	0112587990		faolk@fao.org
3	UNOPS,	Rainer Frauenfeld Md.Zulfikur Ali Khan	No.118/5, Nawala Road, Narathepita, Colombo 05 / 230, Thirunagar, Kilinochchi, Sri Lanka	11250609 6 23323819 3 24222348 5 24458800 7	112368765 112506097 0242223485 0244588007		lkoc@unops.org
4	International Organization for Migration	Richard Danziger	Lane, Vairavar Kovil Road, Vairavarpuliya nkulam,	2.42E+08	0242220579		iomcolombosl@iom.int
5	International Labour Organization, ILO	Tine Staermose Livelihood	-	1.13E+08	0112500865		colombo@ilo.org
6	UN - HABITAT,	A.H.Mohammed Jezeer	UN - HABITAT, Off Park Road, Vavuniya	2.42E+08	0112500865		www.unhabitat.lk
7	United Nations High Commissioner for Refugees (UNHCR)	Sakura Atsumi	Sub office Vavuniya, 210/25, Temple Road, Vavuniya, SriLanka	2.42E+08	0242222024		huq@unhcr.org
8	United Nations Office for the Coordination of Humanitarian Affairs (OCHA)	K.Arulvaratharajaah	155, mile post, Kilinochchi	7.74E+08	-		arul@un.org arul130976@gmail.com

Source: District Secretariat, Kilinochchi

Table: 15.25 International NGOO - Kilinochchi

S.No	Name of NGOO	Key Contact Person	Address	T. Phone No.	Fax	Mobile No	E-mail Address
1	Norwegian Refugee Council - NRC	N.Ganesan, Shelter Project Coordinator	19/5, Horton Place, Colombo - 07	112679210	0112679211		-
2	Mercy Corps,	Dee Goluba Country Director,	D731/3, Kandy Road, Amparai	632224923 632224928	0632224927		www.mercycorps.org
3	United Methodized Committee On Relief - UMCOR	R.Pathak, Head of Mission,	No.27/1, Melbourne Avenue, Colombo - 04	115505550 115550482	-		
4	Danish Refugee Council - DRC	Andreas Ring Emergency Project Manager,	No.77, 1 st Floor, 1 st Cross St, Vavuniya	242224442 242224443	-		drc@drc.lk.org
5	ASB - Solidar,	Ruth Aggiss Programme Manager,	14, 4th lane, Viravarkovil Road, Vavuniya	242220264	0242224633		
6	OXFAM,	S.C.C.Elankovan Program Manager Resettlement & Human Security	No.15, Rohini Road, Colombo - 06	112585855 112556176	0112556175		www.oxfam.org.au
7	JANA SUWAYA Peace Wind,	Yukari Nishino Head of Mission	49/38A, 1 st Lane, Kovil Road, Kurumankadu	262227055	0262227056		
8	World Vision Lanka,	Keith Balthazaar Acting Zonal Manager,	World Vision lanka, No.1119/2/1, Maradana Road, Colombo .08	242225200 773187846 112691233 112691234	0112670166 0112697577		sri.lanka@wv.org
9	ZOA Refugee Care,	Anthonipillai George Programme Manager,	12/6, Hospital Lane, Chavatkatu, Mannar, Sri Lanka / 136/2, Isipathana Mawatha, Colombo - 05	232222040 112588396 114513091 114513092	0232222356 0114518827		mannar@zoasrilanka.org zoacmb@sltnet.lk
10	CARE International Srilanka,	P.Rubenthiran Area Director,	No.77, Temple Road, Kurumankadu, Vavuniya/ 7A, Gregory's Road, Colombo - 07, Srilanka	242224074 244588657 112662905 112662916	0244588657 0112693168		vaniya@care.lk srilanka@care.lk
11	The HALO TRUST,	Gerhard Zank Country Manager,	37/3, Bulling Lane, Colombo - 03 SriLanka	115361861	0115333385		mail@halosrilanka.org
12	International Relief & Development,	Dr.C.S.Nachinarkinian Health Coordinator,	No.7, jeyaratne Mawatha, Colombo - 05.Sri Lanka	112556010	0112592945		info@ird.org
13	JEN,	Shu NISHIMARU Head of JEN,	Office, No.171/4a, Bauddhaloka Mawatha, Colombo 4, Sri Lanka	112506533	0112506533		www.jen-npo.org
14	World University Service of Canada - WUSC	Peter R.Loan, Director,	WUSC Head Office, PRET - OPTIONS Project 106, Jawatta Road, Colombo 05	112504277 117200929 112582796 112599491	0112591902		colombowusc@wusc.lk
15	Medecins Sans Frontieres	Akke Boere	240/8, Torrington Avenue, Colombo 7, Sri Lanka	112555988	0112584861		
16	FORUT,	Rene gates Director,	98/4, Havelock Road, Colombo 5, SriLanka	112587252 112581226 115339511	0112501570		mailbox@forut.lk
17	Asian Development Bank - ADB Country Director	Richad Vokes	SriLanka Resident Missionm, 49/14, Galle Road, Colombo - 03, Sri Lanka	0112387055	0112386527		-
18	RELIEF International, Country Director,	Mr.Rajinda Jeyasinghe	220 Park Road, Colombo 5, SriLanka	0777281633	-	-	rajinda@ri.org

Source: District Secretariat, Kilinochchi

Table: 15.26 NGOO - Kilinochchi

S.No	Name of NGOO	Key Contact Person	Address	T.Phone No.	Fax	Mobile No	E-mail Address
1	Alliance Development Trust ,	S.T.Thoumiyan Coordinator,	32, Ebenezer Place, Dehiwala 10350	115748860	0112718823		www.adtlanka.org
2	Caritas Vanni - HUDEC,	Caritas/HUDEC Director,	Thirunagar, Kilinochchi	212285805 779672563	-		caritasvanni09@gmail.com
3	Child Fund - Sri Lanka,	R.Thavaseelan Area Manager,	N0.60, Kadaisuvami Road, Neeraviady, Jaffna	773501812 214921042	0214920301		rthavaseelan@sri.lanka.childfund.org
4	Construction of Humanitarian Agencies,	Head of Mission,	No.86, Rosmead Place, Colombo - 07, Sri lanka	114610943	0114610944		info@cha.lk
5	Save the Children in SriLanka,	S.Sivasangar Programme Manager,	58 A, Horton Place, Colombo 7, Sri lanka	112672668 112672670 112672672	0112672671 0112672675		www.savethechildren.lk
6	LEADS,	Suresh Mather Programme Manager	Chavatkatu, Mannar / Head Office: 25, Hospital Road, Dehiwale, Sri	232223157 773215611 114300259	0115552727		mannar@leads.lk leads@leads.lk
7	Sewalanka Foundation ,	District Program Coordinator,	2nd Floor, No.432A, Colombo Road, Boralesgamuwa, Sri Lanka	112545362 112545365	0112545166		headquarters@sewalanka.org
8	Srilanka Red Cross Society,	Tissa Abeywickrama		777510706 112691095	0112682675 0112695434		tissactf@redcross.lk
9	Handicap International,	Michael Buttsworth Coordinator,	No. 25, 5th Lane, Vairavapuliyanakulam, Vavuniya	773034863	-	-	hisrilanka@yahoo.fr
10	Centre for Child Care & Women's Development	Sr.K.Rita	154 Mile Post, Selvanagar, Kilinochchi/ CCCWD, 2 nd Cross Street, Koomankulam, Vavuniya	242224374 774015752	-	-	st.ritak@yahoo.com
11	Organization for Elangai Refugees Rehabilitation (Ceylon),	S.Sooriyakumary President	OfERR, Vavuniya Field Office, 271, C2 Mannar Road, Paddanichchoor, Vavuniya	242225802	-	-	oftervavuniya@sltnet.lk
12	Vanni Rehabilitation of the Differently Abled,	Rev Fr Albert J Arulraja CMF Director,	3rd Lane, 3 rd Mile Post, Nelukkulam, Vavuniya Sri Lanka	0245672711 0242220640	-	-	varodserve@gmail.com
13	Social Economical & Environmental Developments, Programme Officer,	V.Thileeban	Post Box. 05, Vavuniya, Sri Lanka	0242222911	-	-	seedva@sltnet.lk

Source: District Secretariat, Kilinochchi

Table: 15.27 United Nations Agencies (UN Agencies) - Mannar

S.No	Name of NGO	Key Contact Person	Address	T. Phone No.	Fax	Mobile No	E-mail Address
1	UNHCR	Head of Field Office	Sinnakadai, Mannar	023-2222380		0777 536518	KOAIC@unhcr.org
2	UNDP	Head of Field Office	Moor Street, Mannar	023-2250035	023-2250036	077 2612932	santhiapillai.augustin@undo.org
3	UNICEF	Operation Assistant	16, Temple Road, Kurumankadhu, Vavuniya	024-2223485		077 6170300	
4	FAO	District Officer	St.Xavier's School lane, Mannar	023- 225126		0777 25959	fao.mannar@gmail.com

Source: District Secretariat, Mannar

Table: 15.28 International NGOO - Mannar

S.No	Name of NGOO	Key Contact Person	Address	T.Phone No.	Fax	Mobile No	E-mail Address
1	Save the Children in Sri Lanka	Country Director	Nallayan Cross Street, Sinnakadai, Mannar	023-2222553			
2	ZOA Refugee Care - Netherlands	Programme Manager	12/6, Hospital Road, Chavatkadu, Mannar	023-2222040	023-2222356	077 3100471	mannar@zoasrilanka.org
3	World Vision Lanka, Mannar	Manager	87, Velankanni Street, Mannar	023-2222298, 023-2222691			
4	Sewa Lanka Foundation	Programme Co-ordinator	186/3 Eluthoor, Mannar	023- 2250132	023-2222702		mannar@sewalanka.org
5	Mannar Association for Relief and Rehabilitation (MARR)	President	Main Street, Mannar	023-2222113			marmannar@gmail.com
6	Population Service Lanka (PSL)	District Coordinator	No5 Station Road, Mannar	023-2222083			
7	Resources for Peace and Reconciliation	District Coordinator	No 259, Moor Street, Mannar	023-2222325			
8	Survival Associated	District Coordinator	No 696, Uppukulam, Mannar	023-2222530			
9	Valvuthayam	Director	No 17, Main Street, Mannar				valvum@slnet.lk
10	Rural Development Foundation (RDF)	District Coordinator	1st Cross Street, Mannar	023-2222375			rdfmn@yahoo.com
11	METHTHA Foundation - Artificial Limbs @ Appliances Division	Administrative Secretary	Northern Regional Rehabilitation Centre, District General Hospital, Mannar	023-3230473			info@meththafoundation.org.uk
12	Sri Lanka Red Cross Society	Branch Executive Officer	Main Street, Sinnakaddai, Mannar	023-2222277	023-2250540		slrcsmn@slnet.lk
13	SARVODAYAM	District Coordinator	1st Cross Street, Pettah, Mannar	023-2222374			
14	Mannar Association for Rehabilitation of Differently Abled People "MARDAP"	Director	Famillion Vasantham, Field Street, Mannar	023-2250709			mardap-cbr@yahoo.com
15	"Familian" -Psycho Social Rehabilitation Centre	Director	Rev.Sister, Holy Family Convent, Mannar	023-2222366			fpremn07@yahoo.com
16	Community Trust Fund(CTF)	District Coordinator	No 30, Esplanade Road, Mannar	023-2222501			
17	Mannar Women Development Federation	District Coordinator	Tharavankottai, Eluthoor, Mannar	023-3233746			
18	Y Gro Ltd	Field Coordinator	Thalvupadhu Road, Kulanthai Jesu Church lane, Mannar	023-222295 023-2222959		077 3508936	ygromsc@gmail.com

Source: District Secretariat, Mannar

Table: 15.29 NGOO - Mannar

S.No	Name of NGOO	Key Contact Person	Address	T.Phone No.	Fax	Mobile No	E-mail Address
1	Consortium of Humanitarian Agencies (CHA)	District Coordinator	Main Street, Mannar	023-2222310			
2	OFERR (Ceylon)	District Coordinator	258,Whiteney House, Pallimunai Road, Mannar	023-2250550		077 3596041	oferrmannar@sltnet.lk
3	LEADS	District Coordinator	Infant Jesus lane, Thalvupadu Road, Mannar	023-2223157		78 3215611	leads@leads.lk
4	Foundation for Co - Existence	District Coordinator	FCE<Convent Road, Mannar	023-2250285			
5	Volunteer Organization for Social Development	District Coordinator	93,Second lane, Moor Street, Mannar	023-2250131			vosdhp@yahoo.com
6	Comite 'd' Aide Medicale		61/1, Gothami Road, Col -08	011-2662043			
7	European Union	Programme Manager	Delegation of the European Commission to Sri Lanka and the Maldives,26,Sir Marcus Fernando Mawatha, Colombo	011-2674413 011-2674414			
8	UMCOR	Programme Coordinator	Vavuniya Field Office,No 70, Vairavakovil Road, Vairavapulliyankulam, Vavuniya	024-2221290 024-5672440			
9	HANDICAP International	North Regional Coordinator	No25,5th lane, Vairavapulliyankulam, Vavuniya	024-5673269 024-2222726			
10	Room to Read	Country Director	14,36th lane, Colombo -05	011-4486361 011-2362832			
11	Family Help Programme Sri Lanka	Deputy Chairman	Welcome Village,Wiagedera, Gonawila				
12	Help Age Sri Lanka	Programme Coordinator	174,Anandhapuram, A-9 Road, Kilinochchi	021-3634736			helpage@sltnet.lk
13	Nucleus	Field Staff	496/11, Piachaud Gardens, Kandy-M56, Periyakamam,Eluthoor, Mannar	081-2223701		071 6209495	

Source: District Secretariat, Mannar

Table: 15.30 United Nations Agencies (UN Agencies) - Mullaitivu

S.No	Name of NGO	Key Contact Person	Address	T.Phone No.	Fax	Mobile No	E-mail Address
1	UN Habitat	Mr.A.H.Mohammed Jazzer (District Manager)	UNHABITAT, Off Park Road, Vavuniya	024-2225947	024-2225947	772374133	jazeer@unhabitat.lk
2	UNOPS	Mr.Naushard Mohammed Hasse (Deputy Project Manager)	No.30, Temple Road, Kurumankadhu, Vavuniya	024-2221831		777313888	naushardm@unops.org
3	UNICEF	Mr.Croos (Log/Supply Asst)	No.16, Temple Road, Kurumankadhu, Vavuniya	024-4588007	024-2223485		
4	UNDP	Mr.V.Navaneethan (Programme Officer)	No.19, Temple Road, Kurumankadhu, Vavuniya	024-3248361	024-2220611	772612939	vijayakumar.navaneethan@undp.org
5	UNHCR	Mr.Karl Engman (Associate Protection Officer)	No.210/25, Temple Road, Kurumankadhu, Vavuniya	024-2222550	024-2222024	777006090	engman@unhcr.org
6	IOM	Mr.Matthew Clayton (Operation Officer)	No.10,10th lane, Vairavapuliyankulam, Vavuniya	024-2225107	024-2220579	773597346	mclayton@iom.int
7	FAO	Mr.Hillary Anton Arulgnanam (Area Coordinator North)	No.99/4, Station Road, Vavuniya	024-2224556			
8	WFP	Mr.Anthoneypillai Kabiston Royce	No.29/2, Temple Road, Kurumankadhu, Vavuniya	024-2221781			royce.anthoneypillai@wfp.org

Source: District Secretariat, Mullaitivu

Table: 15.31 International NGOO - Mullaitivu

S. No	Name of NGOO	Key Contact Person	Address	T. Phone No.	Fax	Mobile No	E-mail Address
1	People in need	Mr.Meras Antony (Project Manager)	PINK Office,122,Jaffna Road, Vavuniya	024-2225842	024-2225842	773604697	meras.antony@peopleinneed.cz
2	Save the Children	Mr.S.Sasikaran (Project Officer)	No.68,Vairavakovil Road, Vairavapuliyankulam	024-2222863	024-2222863	773887732	sasikaran@savethechildren.lk
3	Caritas	Mr.S.Shalat Kumuthini (Livelihood Team Leader)	144,Alayady, Thonikkal,Vavuniya	024-2225196	024-2225196	776454704	shalet325@gmail.com
4	DRC	Mr.Andreas Ring (Emergency Project Manager)	No77,1st floor,1st Cross street, Vavuniya	024-2224441	242224009	772242803	andreas@drc-lk.org
5	World Concern	Selina Prem kumar (Country Director)	No.24,2/1,Inner Fairline Road,Dehiwala	0112-723650	0112-723650	773543777	selinaprem@wcssrilanka.org
6	Swiss Labour Assistance	Mr.Lnes Pankrath (Country Director)	No.06,Pillaiyar kovil road, Ukkulankulam	024-7429466	024-7429466	773077071	ines.pankrath@sah.ch
7	World Vision	Mr.J.M.Keith Balthazaar (District Coordinator, Vavuniya)	No.40/3,Outer Circular Road, Vavuniya	024-2223720	024-2225200	773187846	keith Balthazaar@wvl.org
8	UMCOR	Mr.P.Perinapakumar (Engineer)	No.14,4th lane, Vairavarkovil road,Vairavapuliyankulam	024-2221290	024-2221290	773237615	vfotech@umcorsrilanka.com
9	OXFAM	Ms.R.Vijitha (Admin Assistant)	No.45/10,Jaffna Road, Vauniya	024-2225065	024-2222322	773617181	vrajakumar@oxfam
10	MSF	Mr.J.L.Crosbie (Kilinochchi PC)	No.50/5, Temple Road, Kurumankadu, Vavuniya	024-2220381	024-2220381	715363967	msfh-kilinochchi-pc@field.amsterdam.msf.org
11	WUSU	Mr.Thuwan Manzi(Deputy Field Director)	No.110 Model Tenement Road,,4th lane,Kurumankadu	024-2223720	024-2222974	071 6853685	thuwan@wusc.lk
12	Terre des homes	Dr.Flori Bakalli (Coordinator)	16/30,8th lane, Mannar Road, Veppankulam	024-3244108			
13	NRC	Mr.Glenn P Costes(Head of Office)	No.76B,1st Cross street, Vavuniya	024-2224668	024-2224669	773850544	glenn@nrc.lk
14	CARE	Mr.Anantharaja Rajaratnam (Head of Office)	No.77, Temple Road, Kurumankadu, Vavuniya	024-2224074	024-2224074	773655999	maithee@care.lk
15	ACTED	Mr.Colin Codbarge (Area Coordinator North)	57/9,Aathy Vinayagar lane, Vairavapuliyankulam, Vavuniya	024-2221914	024-2221914	773935014	colin.godbarge@acted.org
16	ZOA	Ms.S.Ajantha (Admin)	ZOA Refugee Care-Netharlands,19,3rd land,Padanicoor,Mannar Road, Vavuniya	024-2225690	024-7429600	779672058	vavuniya@zoasrilanka.org
17	JANASUWAYA Peace Winds Project	Yukari Nishino (HEAd of Mission)	49/38A,1st lane, Kovil Road, Kurumankadu	024 4925520			

Source: District Secretariat, Mullaitivu

Table: 15.32 NGOO - Mullaitivu

S.No	Name of NGOO	Key Contact Person	Address	T.Phone No.	Fax	Mobile No	E-mail Address
1	OfERR	Mr.S.Mohanasuntharam, Programme Manager	No.48/10,Athivinayagar lane, Vairavapuliyankulam,Vavuniya	024-2225802		77359604	ofevavuniya@gmail.com
2	CTF	Mr.A.W.M.Mazahir(Mine Risk Education Focal Point)	No146/2,Goodshed Road, Vavuniya	024-2221127	024-2221127	717009309	pmazahir0@gmail.com
3	Sarvodaya	Mr.Mahalingam(Social Programme Coordinator)	Kandy Road, Moonrumurippu,Vavuniya	024-2223019	024-2223019	772416857	vavuniya@sarvodaya.org
4	Sewalanka Foundation	Mr.T.Thamilalagan(Field Director-North)	No.51,Vairavarkovil Road, Vairavapuliyankulam	024-2224962, 024-2220490	024-2224962		north@yahoo.com
5	Mentha Foundation	Mr.H.B.Wijethunga, Administrative Secretary					
6	NaZarene Compassionate Ministries of Lanka	Mr.S.George David, Country Coodinator					
7	Lanka Jathika Sarvodaya Shamadana	Mr.Samam Algoda, Executive Director,	No.98 Rawathawatta Road, Morattuwa				
8	LEADS	Mr.F.Pirathapan (Programme Coordinator)	Chavatkadu, Mannar			777591755	
9	RDF	Coordinator	Kandy Road, Thekkawatta, Vavuniya	024-2222962	024-2222962	776701787	rdfvav@slt.net.lk
10	SLRC	Mr.P.Sathiyalingam (Chairman)	Off Park Road, Vavuniya	024-2222447	024-2222447		sirvay@slt.net.lk
11	Cordaid	Mr.Milan Mukhia (Programme Administrator)	No12, Temple Road, Kurumankadu,Vavuniya	024-2220559			

Source: District Secretariat, Mullaitivu

Table: 15.33 United Nations Agencies (UN Agencies) - Vavuniya

S.No	Name of NGO	Key Contact Person	Address	T.Phone No.	Fax	Mobile No	E-mail Address
1	Food & Agriculture Organization (FAO)	Mr.Satkunam Dist. Officer	99/4, Station Rd, Vavuniya	024-2224555			vavuniya.fao@gmail.com
2	International Labour Organization (ILO)	Mr.Thabesan Asst.Field Officer	99/4, Station Rd, Vavuniya	024-2220634			thabesan@gmail.com
3	UNHCR	Mr.Mohammed Karimul Huq Head of sub Office.	Kurumankadu, Vavuniya.	024-2222550 024-2222024			
4	UNICEF	Mr.Igulu David Head of Field Office.	16, Temple Road, Kurumankadu, Vavuniya..	024-2223485 024-4588007			
5	UNDP	Mr.K.Kamalathas Head of Field Office	19, Temple Road, Kurumankadu, Vavuniya.	024-2220610 024-2220611			nagarasa.kamalathas@undp.org
6	United Nation Office for Project Services(UNOPS)	Mr.Naushard Mohamed Hassen Area Engineer	No.30, Temple Road, Kurumankadu, Vavuniya	024-2223726 024-2221831			naushardhm@unops.org
7	United Nation Office for the Co-Ordination of Humanitarian Affairs(UNOCHA)	Mr.Justin Francis GIS/Data base Assistant	No.20, Temple Rd, Kurumankadu, Vavuniya	024-4922044			ocha.vavuniya@gmail.com
8	WFP	Asst.Programme Officer	29/2, Temple Rd, Kurumankadu, Vavuniya	024-2221781 024-2222950			
9	IOM	Mr. A.L. Jesurajahn Head of Sub Office	No. 30, Model Tenement Road, 4th Lane, Kurumankadu,	024-2225107			
10	UN HABITAT	Mr.Abdul Hamed Mohamed Jezeer District Manager	Off Park Road Vavuniya	024-2225947 077-2374133			jezeer@unhabit.at.lk

Source: District Secretariat, Vavuniya

Table: 15.34 International NGOO - Vavuniya

S.No	Name of NGOO	Key Contact Person	Address	T.Phone No.	Fax	Mobile No	E-mail Address
1	ACTED	Colin Godbarge, Area Coordinator North	57/9, Aathy Vinayagar Lane Vairavapuliyankulam, Vavuniya	024-2221914			colin.godbarge@acted.org
2	Adventist Development & Relief Agency (ADRA)	Mr.Wernher Reith Programme Officer	335/21, Mannar Road, Veppankulam, Vavuniya	024-4924481			info@adrasrilanka.org
3	ASB	Mr.Tanya Barnfield Programme Manager	No.14, 4th Lane, Vairavakovil Rd, Vairavapuliyankulam, Vavuniya	024-2220264 024-2224633			
4	CARE International	Mr.P.Rubenthiran Area Director.	No. 77, Temple Road, Kurumankadu, Vavuniya	024-2224074 024-4588657			vaniya@care.lk
5	CORDAID	Mr.Milan Mikhia Programme Coordinator	No. 12, Temple Road, Kurumankadu, Vavuniya	024-2220559			milan.mukhia@cordaid.net
6	Danish Refugee Council (DRC)	Mr.Luca Head of Office	No 77,1st Floor, 1st Cross Street, Vavuniya.	024-2224443 024-2221202 024-2221487			luca@drc-lk.org
7	FORUT	Mr. Iran Gates Team Leader	88, 3rd lane, Off Kandy Road., Sinthamani Pillayar Temple View, Vavuniya	024-2222287 024-2220608			vavuniya@forut.lk
8	Swiss Foundation for Mine Action (FSD)	Mr. B.Thiyakenthiran Field Administrative Manager	Luxsapana Road, Thonikkal, Vavuniya	024-2220052			srilanka@fsd.ch
9	GTZ	Mr.K.Sathasivam Office Manager	No.30A Temple Road ,Kurumankadu, Vavuniya	024-4589841			
10	Handicap International	Ms.S.Sivajothy Regional Co-ordinator	No.25, 5th Lane, Vairavapuliyankulam, Vavuniya	024-5673269 024-2222726 024-2223127			
11	ICRC	Mr.Z.A.Daria MATGA Head of Sub Deligation	Model Tenement Road , 4th Lane, Kurumankadu, Vavuniya	024-2222875			

Source: District Secretariat, Vavuniya

Table: 15.34 International NGOO - Vavuniya

S.No	Name of NGOO	Key Contact Person	Address	T.Phone No.	Fax	Mobile No	E-mail Address
12	Kings Palace Mountain Child Care	Mr. T.Santhosam Director	37,3rd Lane ,Paddanichchoor, Vavuniya.	024-2220365			thuraisanthosh@hotmail.com
13	Norwegian Refugee Council (NRC)	Mr.Francis Adalbert Ragel Office Manager	74B, 1st Cross Street, Vavuniya	024-2222747			francis@nrc.lk
14	Non Violent Peace Force	Mr.A.Florington Head of Office	70/3, Kovil Road, Kurumankadu	024-2221867			
15	OXFAM GB	Mr. Matien Linders Programme Officer	45/10, Jaffna Road, Vavuniya	024-2222322			mlinders@oxfam.lk
16	OXFAM Australia	Head of Office	42/10, Jaffna Road, Vavuniya	024-3244682 077-2442224			elankovan@oxfam.org.com
17	Sarvatra Technical Consultants	Operation Officer	Salambaikkulam, Vavuniya	024-4920206			
18	Save the Children in Sri Lanka (SciSL)	Mr.S.Sivashangar , Dist. Manager.	68, Vairavar Kovil Rd, Vairavarpuliyankulam, Vavuniya	024-2222502			shangar@savethechildren.lk
19	SHADE	Ms. S.Nirmaladevi Acting Director General	271, Mannar Rd Vavuniya.	024-2222864 024-2221443			shade123@sltnet.lk
20	SAH	Mr. Aloma Thevathas Office Manager,	No. 06, Pillaiyarkovil Road, Ukkulankulam, Vavuniya	024-7429465			
21	United Methodist Committee on Relief (UMCOR)	Mr.Amy Keith Programme Co-Ordinator	UMCOR Vavuniya Field Office, No. 70, Vairavakovil Road, Vairavapuliyankulam , Vavuniya	024 -2221290 024-5672440			

Source: District Secretariat, Vavuniya

Table: 15.34 International NGOO - Vavuniya

S.No	Name of NGOO	Key Contact Person	Address	T.Phone No.	Fax	Mobile No	E-mail Address
22	World University Service of Canada (WUSC)	Mr.P.Sathyaseelan Senior Programme Officer	110, Model Tenement Road, 4th Lane, Kurumankadu, Vavuniya.	024-2223720 024-2223222			seelan@wusc.lk
23	World Vision Lanka (WVL)	Mr.J.M.Keith Balthazaar District Coordinator	No. 77, First Cross Street, Vavuniya,	024-2225200 024-2225200			sri_lanka@wvi.org kaithbalthazaar@wvl.org
24	Valvuthayam - Caritas	Rev. J.S. Peppi Soosai Director	No. 144, Alady, Thonikkal, Vavuniya	023-2222140			
25	Japan International Cooperration Agency (JICA)	Mr.Nishimarushu Programme Co-Ordinator	23, Model Tenement Road , 4th Lane , Kurumankadu , Vavuniya	024-2222569			Nishimaru.shu@jica.90jp
26	Family Planning Association(FPA)	Mr.Anura Priyaratna Dist.Prog.Manager	Alokaya Resource Centre 99, Station Road, Vavuniya	024-2221470			
27	Canan Peace Prayer Mission (CPPM)	Rev.Reggie Ebenezer	33/5, 2 nd Cross Street,Alwis Town, Hendela, Wattala.	011-2931734			cannan@slt.lk
28	Alliance Development Trust	Mr.Abraham Ragulan Team Leader	32, Ebenezer Place Dehiwela	024-5672456			
29	RELIEF International	Mr.K.Varatharajah Programme Co-ordinator	No - 01, Amman kovil street Pandarikulam, Vavuniya	024-2220545			
30	People in Need	Mr. Petr Drbohlav Head of Mission	No.122,Jaffna Road, Vavuniya	024-3248154 024-2225842 024-3244346			lanka@peopleinneed.cz
31	Terre Des Hommes (Tdh)	Lisa De la Ribia Project Advisor	No. 16/30, 8th Lane Mannar Road, Vavuniya	024-2224108 077-8015522			

Source: District Secretariat, Vavuniya

Table: 15.34 International NGOO - Vavuniya

S.No	Name of NGOO	Key Contact Person	Address	T.Phone No.	Fax	Mobile No	E-mail Address
32	The Foundation for Co-Existence	Mr.Franklin Soysa Project Coordinator	No. 09, 4th Lane, Model Tenement Road, Kurumankadu, Vavuniya	024-2225542			fce.vavuniya@gmail.com
33	MSF (France)	Ms.Emily Lerman Project Coordinator	2nd Mile Post, Mannar Road, Vavuniya				
34	MSF (Holland)	Ms.Anne Marie Head of the Mission	49/44, Temple Road Kurumankadu, Vavuniya.	024-2220381			
35	Mines Advisory Group (MAG)	Mr.M.Ragunathan Sector Manager	No. 133, Temple Road, Kurumankadu, Vavuniya				info@maginternational.org
36	Japan Emergency NGOO (JEN)	Mr.Shunishmaru	No. 27, Kathiresu Road, Vairavapuliyankulam, Vavuniya..	024-3248110 024-7451070			vavuniya@jen-npo.org
37	Water Mission International	Rev.Reggie Ebenezer Chairman.	Alagalla Road, Sithamparapuram, Vavuniya.	011-3077481			vavuniya@zoasrilanka.org
38	Y-GRO Ltd	Mr.A.Sudharshan Programme Co-ordinator	79,Model Tennement Rd, 4th Lane, Kurumankadu, Vavuniya	024-2225119 077-3410231			ygsoc@sltnet.lk
39	ZOA Refugee Care - Netherlands	Mr.R.Antony Caleesious Programme Manager	No. 19, 3rd Lane, Paddanichchoor, Vavuniya	024- 3244328 024- 2225690			vavuniya@zoasrilanka.org

Source: District Secretariat, Vavuniya

Table: 15.35 NGOO - Vavuniya

S.No	Name of NGOO	Key Contact Person	Address	T.Phone No.	Fax	Mobile No	E-mail Address
1	Centre for Child Care & Women's Development (CCCWD)	Sr.K.Rita Project Co-ordinator	2nd Cross Street, Koomankulam, Vavuniya.	024-2224374			cccwlive@com
2	Claret Rehabilitation of Differently Abled (CLAROD)	Fr.Christy John cmf Dist.Coordinator	3rd Lane, 3rd Mile Post, Nelukkulam, Vavuniya.	024 - 5672711 077 - 5534234			
3	Centre for Human Development (CHD)	Mr.B. Pais Dist. Co-ordinator,	Vicks Kaaddu road, Rasendrankulam, Vavuniya	077-6145506			cfhdpmi@sri.lanka.net
4	Community Development Organisation (CDO)	S.N.G.Nathan President	No.277, 2 nd Cross street, Vavuniya.	024-2221464			cdongo30@yahoo.com
5	Centre for Women Development Rehabilitation (CWDR)	Ms.S.Pathmawathy Co-ordinator	Periyakulam, Kanagarayankulam Omanthai	-			
6	Community Technical Education Centre (COMTEC)	Mr. T.Kirubakaran, Project Manager	Industrial Estate, Poonthoddam, Vavuniya	024-2221208			pmcomtec@yahoo.com
7	Community Trust Fund (CTF)	Mr.R.P.Shanmugam Asst.Field Co-ordinator	146/2 Goodshed Road , Vavuniya.	024-2221127			ctfvv@sltnet.lk
8	Emace Foundation of Sri Lanka	Mr. Gugathasan, Sajanathan Legal Co-Ordinator	Koomankulam Road, Nelukkulam, Vavuniya.	024-2224140 011-2625422			
9	Family Rehabilitation Centre (FRC)	Ms.B.Sabitha Psychosocial Worker	395/125, Joseph Vase Lane, Rambaikulam, Vavuniya.	024-2223477			frc-vavuniya@frsl.org
10	Federation of Institution for Rural Management (FIRM)	Ms.S.Pushparani President	No. 66 A, 2nd Cross Street, Vavuniya	024-2225807 024-4920389			firmngo@yahoo.com
11	Federation of Social Development Organization (FOSDOO)	Co-ordinator.	No. 60, Katkuli, Vavuniya	024-4921439 024-2223087			fosdoovavuniya@gmail.com
12	Jesuit Refugee Service (JRS)	Mr.M.F.Amalan	Rambaikulam, Vavuniya	024-4588625			jrsvavuniya@gmail.com
13	Miracle Family Care	Rev. David Loganathan Dist.Co-ordinator	No- 36, Kaththarsinnakulam, Vavuniya.				pastordavid@msn.com
14	National Gender and Community Development Organization (N-GACDO)	Mr.V.C.Mahendiran Project Director.	Pillaiyar kovil View, Mathavuvaitthakulam , Vavuniya	024-5671338 024 - 3240157			n-gacdo@hotmail.com
15	Nedunkerney Development Rehabilitation Organization (NDRO)	Mr. M.Kugathash President.	Nainamadu, Nedunkerny, Vavuniya.	-			

Source: District Secretariat, Vavuniya

Table: 15.35 NGOO - Vavuniya

S.No	Name of NGOO	Key Contact Person	Address	T.Phone No.	Fax	Mobile No	E-mail Address
16	Organisation for Rehabilitation of the Handicapped (ORHAN)	Mr. V.Subramaniam Hon.President.	2nd Lane , Balavinayagar Road,(Close to Sewa Lanka Farm), Thavasikulam, Vavuniya	024-5670088/ 024-5672905			www.orhank.org
17	Organization of Rehabilitation of the Handicapped (ORHAN)	Mr.V.Subramaniam, Dist. Co-ordinator	2nd Lane, Balavinayagar Road, (Close to Sewa Lanka Farm), Thavasikulam, Vavuniya	024 - 5670088 024 - 5672905 024 -			orhanvavuniya@gmail.com
18	OfERR (CEYLON)	Ms.S.Mohanasundaram District Coordinator	No. 31, 4th Lane, Kathiresan Road, Vavuniya	024-2225802			oferrvavuniya@slt.net.lk
19	Population Services Lanka (PSL)	Mr.S.Suriyamurthy Project Manager	No. 07, Rajadurai Road, Vairavapuliyanakulam, Vavuniya.	024-2220519			poplanka@slt.net.lk
20	Rainbow Rehabilitation Organization (RRO)	Mr.N.P.M.Mubarak Director	Kappugollewa Road, Horowapothana.	025 - 4900820 071 -			rorainbow@yahoo.lk
21	Pre School Education Development Centre	Mr. A. Vinayagamoorthy President.	69, Temple Road, Kurumankuadu Vavuniya.	0777-114400			
22	Rural Development Foundation	Mr. U.M.Kuthoos Dist. Co-ordinator.	Kandy Rd, Thekkawatta, Vavuniya	024-2222962			rdfvav@slt.net.lk
23	SANASA, (Vavuniya District Thrift & Credit Co-operative Societies Union Ltd)	Mr. N. Suresh Secretary	Good Shed Road, Vavuniya	024-2222341			
24	Sarvodaya Shramadhana - Sangamaya	Ms. Shanmugam.Nalogini District Co-ordinator	Moonrumurippu, Kandy Rd, Vavuniya.	024-2223019			vavuniya@sarvodaya.org
25	Social Economic Development Research Centre (SEDRC)	Mr.K.Suthakaran Secretary	5th Lane, Paddanichchoor, Vavuniya.	024-2222924 024-2222466			
26	Sewalanka Foundation (SLF)	Mrs.Anet Premalatha Royce Deputy Director Special Projects	No. 51, Vairavar Kovil Road, Vairavapuliyanakulam, Vavuniya	024-2220490			annet@sewalanka.org
27	Social Economical& Environmental Developers (SEED)	Ms.S.Ushanthi Chairman	No. 27, Vinayagar Vidhiyalaya Road, Ganesapuram, Vavuniya	024 - 3244036 024- 7429855			seedva@slt.net.lk
28	Sri Lanka Red Cross Society (SLRCS)	Mr.B.S.Ronald Srikanth Branch Executive Officer	Off Park Rd, Vavuniya	024-2222447			vavuniyabr@redcross.lk
29	Survivors Associated Guarantee Ltd (SA)	Ms. T.Jeyarani Field Officer	325 A, Kandy Road, Thekkawatta, Vavuniya.	077-2858670 024-4920300			
30	Volunteer Organization for Social Development(VOSD)	Dist. Co-ordinator	No - 15, 3rd Lane, Veppankulam, Vavuniya.	024 - 4901115			
31	Vanni Rehabilitation of the Differently Abled (VAROD)	Rev. Fr. Albert J. Arulrajah CMF, Executive Director	"VAROD" Office, 4th Mile Post, Mannar Road, Katpapuram, Pampaimadhu, Vavuniya	024-5672711			varodserve@gmail.com
32	Vavuniya Development Rehabilitation Organization (VDRO)	Mr. K.Rajaratnam Co-ordinator.	Kanagarayankulam, Vavuniya	-			
33	V/Women's Development Centre (V/WDC)	Mrs. Indrani Mahalingam Co-ordinator.	No. 19, 7th Lane Kovilputhukkulam Vavuniya.	024-7451180 024-3246572			vavuniyawdc@yahoo.com
34	Voluntary Organization for Vulnerable Community Development (VOVCOD)	Mr.S.M. Thilagarajah Mr. A.Ponniah Dist.Co-ordinator	154, 2nd Mile Post, Mannar Road, Veppankulam, Vavuniya.	024-5674113			vovcodvavuniya@gmail.com
35	NGO Consortium	President Mr. S.Subramaniam	No. 413, Horowopothana Road, Rambaikulam, Vavuniya.	4-589290			vanco@slt.net.lk

Source: District Secretariat, Vavuniya

*Provincial Planning Secretariat,
Northern Province,
G.P. S. Road,
Kalviyankadu,
Jaffna.*

E-Mail :- npplan@sltnet.lk

Web :- www.np.gov.lk